CHAINS

1/4 Cor. Betn. Sec. 33 & 34 34-14

By single proportion.
3X3 Douglas Fir post from which bears:
16" D. Fir North 21°East 1.9 feet.
11" Tan Oak South 78½° West 19.2 feet

June 25, 1965 D.O. Bryant

West 1/16 Cor. betn. Secs 3 & 10 35-14

This corner was recovered during the Euchre Creek County road survey. It was identified from the crater of the 50" Fir BT and by chain sawing a section from
BCIP a 42" Hemlock (originaly 14") which was windthrown. Set BCIP from which bears:
16" Cedar North 88° East 48.0 feet.
14" W. Fir South 35° East 36.5 feet.

H.J. Newhouse
Nov. 1961 D.C. Hogue

Sec. Cor. 5,6,7 & 8 32-13

This corner recorded during road survey for Curry County. The corner had apparently been restored and not recorded. An iron bar was found next to a
BCIP stone in place from which the remains were found of a 36" Fir North 52° East 29.0 feet (Trace)
36" Fir South 52° East 10 links (uproot)
24" Fir North 45° West 23 links (uproot)
Trees Marked 14" Broken top Fir South 69° West 36.4 ft.
Cedar Stump South 13° East 47.7 feet.
14" Fir South 13° East 77.4 feet.

We replace IB with BCIP and fencepost.

H.J. Newhouse
Sept. 1962 D.C Hogue

1/4 Cor. betn. Secs. 6 and 7 32-13

BCIP We recover the corner durning road survey. Both BT's stand. We set BCIP and fencepost.

H.J. Newhouse
Sept. 1965 D.C. Hogue

1/4 Cor. Sec. 33 40-13
Sec. 4 41-13

BCIP Set by single proportion. BCIP from which bears:
18" Alder North 44° East 8.7 feet.
8" Maple South 44° East 12.4 feet.

H.J. Newhouse
June 1965 D.C. Hogue

Sec. Cor. to 14,15,22 & 23 36-13

BCIP Identified from all 4 standing Oak BT's. Set BCIP at corner location.

H.J. Newhouse
May 11, 1965 D.C. Hogue

1/4 Cor. Sec. 14 & 15 36-13

Identify corner from original stone 1 chain North of
BCIP ravine. The Oak BT is in good order the Madrone is a stump. Set BCIP next to stone and mark:
10" Oak South 38° East 10.3 feet.

H.J. Newhouse
May 1965 D.C. Hogue

CHAINS

1/4 Cor. Betn. Sec. 33 & 34 34-14

By single proportion.
3X3 Douglas Fir post from which bears:
16" D. Fir North 21°East 1.9 feet.
11" Tan Oak South 78½° West 19.2 feet

June 25, 1965 D.O. Bryant

West 1/16 Cor. betn. Secs 3 & 10 35-14

This corner was recovered during the Euchre Creek County road survey. It was identified from the crater of the 50" Fir BT and by chain sawing a section from
BCIP a 42" Hemlock (originaly 14") which was windthrown. Set BCIP from which bears:
16" Cedar North 88° East 48.0 feet.
14" W. Fir South 35° East 36.5 feet.

H.J. Newhouse
Nov. 1961 D.C. Hogue

Sec. Cor. 5,6,7 & 8 32-13

This corner recorded during road survey for Curry County. The corner had apparently been restored and not recorded. An iron bar was found next to a
BCIP stone in place from which the remains were found of a 36" Fir North 52° East 29.0 feet (Trace)
36" Fir South 52° East 10 links (uproot)
24" Fir North 45° West 23 links (uproot)
Trees Marked 14" Broken top Fir South 69° West 36.4 ft.
Cedar Stump South 13° East 47.7 feet.
14" Fir South 13° East 77.4 feet.

We replace IB with BCIP and fencepost.

H.J. Newhouse
Sept. 1962 D.C Hogue

1/4 Cor. betn. Secs. 6 and 7 32-13

BCIP We recover the corner durning road survey. Both BT's stand. We set BCIP and fencepost.

H.J. Newhouse
Sept. 1965 D.C. Hogue

1/4 Cor. Sec. 33 40-13
Sec. 4 41-13

BCIP Set by single proportion. BCIP from which bears:
18" Alder North 44° East 8.7 feet.
8" Maple South 44° East 12.4 feet.

H.J. Newhouse
June 1965 D.C. Hogue

Sec. Cor. to 14,15,22 & 23 36-13

BCIP Identified from all 4 standing Oak BT's. Set BCIP at corner location.

H.J. Newhouse
May 11, 1965 D.C. Hogue

1/4 Cor. Sec. 14 & 15 36-13

Identify corner from original stone 1 chain North of
BCIP ravine. The Oak BT is in good order the Madrone is a stump. Set BCIP next to stone and mark:
10" Oak South 38° East 10.3 feet.

H.J. Newhouse
May 1965 D.C. Hogue

CHAINS

Interior 1/4 Cor. Sec. 33 40-13

BCIP

Corner location determined by the prescribed method. A BCIP is set in the South ditch line of the South Bank Checto River Road. A steel fence post is adjacent to the BCIP.

H.J. Newhouse
June 1965 D.C.Hogue

Closing Corner to Secs 10,15 & 16 39-14

BCIP

Found Fir stump North 65° West 17 links.
Fir stub (scribing visible) South 34½° West 105 links.
Set BCIP and fence post.

H.J. Newhouse
April 1965 D.C. Hogue

Closing Cor. to Secs. 9,10,16 39-14

BCIP

BCIP and fencepost set by running West 375 feet from closing corner to Secs. 10,15 and 16. This location is in area of old log landing and more than 2.6 chains South of gulch.

H.J. Newhouse
April 1965 D.C. Hogue

1/4 Cor. betn. Secs. 15 & 16 39-14

BCIP

Identify corner from 20" Oak South 70° East 41 links. Scribing visible. Set BCIP and fence post.

H.J. Newhouse
July 9, 1965 D.C. Hogue

1/4 Cor. betn. Secs. 12 & 13 35-12

BCIP

This corner identified from the original BT's. An iron bar was in position of the original stone. We replace the iron bar with a BCIP and fence post.

H.J. Newhouse
August 1965 D.C. Hogue

1/4 Cor. Sec. 24 35-12
Sec. 19 35-11

BCIP

Identify corner from BT'S and mound of stone. Set BCIP and fence post.

H.J. Newhouse
July 1, 1965 D.C. Hogue

Closing Cor. Secs. 9,10 & 15 32-13

BCIP

Identify corner from original Fir BT's and stone corner. SE BT is rotten snag one apparently hit by lightening which exposed the scribed face. Set BCIP next to stone.

H.J. Newhouse
August 1965 D.C. Hogue

1/4 Cor. betn. Secs. 21 & 22 39-14

BCIP

Identify corner from 18" Fir stump South 38° West. There was no trace of the other BT. The remaining Fir BT stump showed little or no growth since it was marked. The scribing was easily exposed. Set BCIP and fencepost.

H.J. Newhouse
Sept. 1965 D.C. Hogue

CHAINS

Interior 1/4 Cor. Sec. 33 40-13

BCIP

Corner location determined by the prescribed method. A BCIP is set in the South ditch line of the South Bank Checto River Road. A steel fence post is adjacent to the BCIP.

H.J. Newhouse
June 1965 D.C.Hogue

Closing Corner to Secs 10,15 & 16 39-14

BCIP

Found Fir stump North 65° West 17 links.
Fir stub (scribing visible) South 34½° West 105 links.
Set BCIP and fence post.

H.J. Newhouse
April 1965 D.C. Hogue

Closing Cor. to Secs. 9,10,16 39-14

BCIP

BCIP and fencepost set by running West 375 feet from closing corner to Secs. 10,15 and 16. This location is in area of old log landing and more than 2.6 chains South of gulch.

H.J. Newhouse
April 1965 D.C. Hogue

1/4 Cor. betn. Secs. 15 & 16 39-14

BCIP

Identify corner from 20" Oak South 70° East 41 links. Scribing visible. Set BCIP and fence post.

H.J. Newhouse
July 9, 1965 D.C. Hogue

1/4 Cor. betn. Secs. 12 & 13 35-12

BCIP

This corner identified from the original BT's. An iron bar was in position of the original stone. We replace the iron bar with a BCIP and fence post.

H.J. Newhouse
August 1965 D.C. Hogue

1/4 Cor. Sec. 24 35-12
Sec. 19 35-11

BCIP

Identify corner from BT'S and mound of stone. Set BCIP and fence post.

H.J. Newhouse
July 1, 1965 D.C. Hogue

Closing Cor. Secs. 9,10 & 15 32-13

BCIP

Identify corner from original Fir BT's and stone corner. SE BT is rotten snag one apparently hit by lightening which exposed the scribed face. Set BCIP next to stone.

H.J. Newhouse
August 1965 D.C. Hogue

1/4 Cor. betn. Secs. 21 & 22 39-14

BCIP

Identify corner from 18" Fir stump South 38° West. There was no trace of the other BT. The remaining Fir BT stump showed little or no growth since it was marked. The scribing was easily exposed. Set BCIP and fencepost.

H.J. Newhouse
Sept. 1965 D.C. Hogue

CHAINS

Witness Corner to Secs. 11,12,13 & 14
35-12

The Oct. 1964 flood having destroyed the corner as restored in June 1961 and the ground where the corner stood being of unstable charcter we set a witness corner on the Section line 91.8 feet East of the true location.

BCIP

A BCIP from which bears:
20" Cedar North 30° West 38.7 feet.
18" Double Madrone South 50° West 7.8 feet.

H.J. Newhouse
Oct. 15, 1965 D.C. Hogue

1/4 Cor. betn. Secs. 13 & 24 40-14

This corner had never been established by the original Government survey and was set by single proportion between the two controlling Section Corners both of which were original.

BCIP

A BCIP from which bears:
16" Fir South 31½° East 26.7 feet.
24" Fir North 30° East 77.6 feet.

H.J. Newhouse
July 1964 D.C. Hogue

Closing Corner Secs. 1 & 12 32-14

Identify corner from original stone.

BCIP

Set BCIP.

H.J. Newhouse
July 12, 1965 D.C. Hogue

E¼ Cor. Sec. 1, 40-13

By proportion. BCIP from which bears:
28 in. Maple N9°16'W 21.13
40 in. Fir S43° 48' W 81.48

March 1966 J.B. Feeney

Interior 1/4 Cor. Sec.1, 40-13

By intersection. BCIP from which bears:
22 in. Fir N59½E 24.5 ft.
15 in. Fir S36½E 26.92

March 1966 J.B. Feeney

1/4 Cor. W side Sec. 17, 39-12

By proportion. 4" Spike in 50" D. Fir Windfall from which bears:
10" Myrtle S3°W 39.1 feet.
14" Myrtle S40¼°W 36.9 feet.

July 1966 J.B. Feeney

Int. 1/4 Cor. Sec. 17, 39-12

2¼" BCIP from which bears:
18" TanOak N54¼° E 64.6 feet.
14" TanOak N58°W 115.6 feet.

July 1966 J.B Feeney

CHAINS

Witness Corner to Secs. 11,12,13 & 14
35-12

The Oct. 1964 flood having destroyed the corner as restored in June 1961 and the ground where the corner stood being of unstable charcter we set a witness corner on the Section line 91.8 feet East of the true location.

BCIP

A BCIP from which bears:
20" Cedar North 30° West 38.7 feet.
18" Double Madrone South 50° West 7.8 feet.

H.J. Newhouse
Oct. 15, 1965 D.C. Hogue

1/4 Cor. betn. Secs. 13 & 24 40-14

This corner had never been established by the original Government survey and was set by single proportion between the two controlling Section Corners both of which were original.

BCIP

A BCIP from which bears:
16" Fir South 31½° East 26.7 feet.
24" Fir North 30° East 77.6 feet.

H.J. Newhouse
July 1964 D.C. Hogue

Closing Corner Secs. 1 & 12 32-14

Identify corner from original stone.

BCIP

Set BCIP.

H.J. Newhouse
July 12, 1965 D.C. Hogue

E¼ Cor. Sec. 1, 40-13

By proportion. BCIP from which bears:
28 in. Maple N9°16'W 21.13
40 in. Fir S43° 48' W 81.48

March 1966 J.B. Feeney

Interior 1/4 Cor. Sec.1, 40-13

By intersection. BCIP from which bears:
22 in. Fir N59½E 24.5 ft.
15 in. Fir S36½E 26.92

March 1966 J.B. Feeney

1/4 Cor. W side Sec. 17, 39-12

By proportion. 4" Spike in 50" D. Fir Windfall from which bears:
10" Myrtle S3°W 39.1 feet.
14" Myrtle S40¼°W 36.9 feet.

July 1966 J.B. Feeney

Int. 1/4 Cor. Sec. 17, 39-12

2¼" BCIP from which bears:
18" TanOak N54¼° E 64.6 feet.
14" TanOak N58°W 115.6 feet.

July 1966 J.B Feeney

CHAINS

1/4 Cor. E side Sec. 17, 39-12

Restored from 3' Fir N60°W 19 lk. Set BCIP from which bears:
7" TanOak S44°W 17.7 feet
32" D. Fir stump N88½° E 2.7 feet.

July 1966 J.B. Feeney

N 1/4 Cor. Sec. 36, 32-15

By proportion. Set 1" IP from which bears:
42" Fir N17°E 11.0 feet.

May 1966 L. Prahar

Sec. Cor. 17,18,19,20 (not Orig)
32-14

Set 3/4" IP from which bears:
24" Fir S61°W 17.2 feet to Alum. Tag
15" Alder N 20.1 feet.to Alum. Tag

Feb. 1966 L. Prahar

S 1/4 Cor. Sec. 17 (not Orig)
32-14

Set Fir limb in mound of stone 25 feet E of N-S ridge from which bears:
17" Fir N6°W 2.8 feet to Alum. Tag.
17" Fir S26°E 14.7 feet to Alum. Tag.

Feb. 1966 L. Prahar

Sec. Cor. 16,17,20,21 (not orig.)
32-14

Set 3/4" Iron pipe from which bears:
13" Fir S34°49'W 16.0 feet to Alum. Tag

Feb. 1966 L. Prahar

S 1/4 Cor. Sec. 16
32-14

Found stone marked 1/4 from which bears:
Fir N43°13'W 38.9 feet to Alum. Tag.
9" Fir S39°14'W 8.6 feet to alum. tag.
21" Fir S29°52'E 20.5 feet to alum. tag.

Feb. 1966 L. Prahar

Sec. Cor. 15,16,21,22 (not orig.)
32-14

Set fir limb in slide from which bears:
24" W. Fir N17°E 38.8 feet to alum. tag.
12" Fir S55°E slope dist. 66.7 feet to "X" in bark.

Feb. 1966 L. Prahar

W 1/4 Cor. Sec. 4, 32-14

By proportion. Set ½" IP on top divide from which bears:
18" Fir N36°W 12.8 feet to alum. tag.
11" Fir N71°E 11.8 feet to scribes.
15" Fir S10°E 26.65 feet to scribes.

June 1966 L. Prahar

CHAINS

1/4 Cor. E side Sec. 17, 39-12

Restored from 3' Fir N60°W 19 lk. Set BCIP from which bears:
7" TanOak S44°W 17.7 feet
32" D. Fir stump N88½° E 2.7 feet.

July 1966 J.B. Feeney

N 1/4 Cor. Sec. 36, 32-15

By proportion. Set 1" IP from which bears:
42" Fir N17°E 11.0 feet.

May 1966 L. Prahar

Sec. Cor. 17,18,19,20 (not Orig)
32-14

Set 3/4" IP from which bears:
24" Fir S61°W 17.2 feet to Alum. Tag
15" Alder N 20.1 feet.to Alum. Tag

Feb. 1966 L. Prahar

S 1/4 Cor. Sec. 17 (not Orig)
32-14

Set Fir limb in mound of stone 25 feet E of N-S ridge from which bears:
17" Fir N6°W 2.8 feet to Alum. Tag.
17" Fir S26°E 14.7 feet to Alum. Tag.

Feb. 1966 L. Prahar

Sec. Cor. 16,17,20,21 (not orig.)
32-14

Set 3/4" Iron pipe from which bears:
13" Fir S34°49'W 16.0 feet to Alum. Tag

Feb. 1966 L. Prahar

S 1/4 Cor. Sec. 16
32-14

Found stone marked 1/4 from which bears:
Fir N43°13'W 38.9 feet to Alum. Tag.
9" Fir S39°14'W 8.6 feet to alum. tag.
21" Fir S29°52'E 20.5 feet to alum. tag.

Feb. 1966 L. Prahar

Sec. Cor. 15,16,21,22 (not orig.)
32-14

Set fir limb in slide from which bears:
24" W. Fir N17°E 38.8 feet to alum. tag.
12" Fir S55°E slope dist. 66.7 feet to "X" in bark.

Feb. 1966 L. Prahar

W 1/4 Cor. Sec. 4, 32-14

By proportion. Set ½" IP on top divide from which bears:
18" Fir N36°W 12.8 feet to alum. tag.
11" Fir N71°E 11.8 feet to scribes.
15" Fir S10°E 26.65 feet to scribes.

June 1966 L. Prahar

CHAINS

RESTORED CORNERS HES 172
IN SECTION 6,T36S,R13W,W.M.
CURRY COUNTY,OREGON

The following corners were remarked with brass capped iron pipes. The condition of the original corners are also indicated. Corners restored 3,4,5,6,7,8,9,10,11, 13,14,15,16.

Cor. No. 3-- Stone found, SW BT gone, NE BT standing

Cor. No. 4-- Stone found, Fir N 11° 45'E now dead snag, Fir BT N 72° 15' E now 24 in.

Cor. No. 5-- Stone found, Tanoak standing, Fir now stump.

Cor. No. 6--Stone found, SE BT rotten stump, NW BT standing.

Cor. No. 7--Stone found in creek, Cedar BT gone

Cor. No. 8--Stone found, White fir now stump Cedar down.

Cor. No. 9-- Stone found, BT's standing.

Cor. No. 10- Stone found, BT's standing.

Cor. No. 11- Stone reset, SW BT rotten stump, NW BT now 18 in. and standing

Cor. No. 12- NO TRACE

Cor. No. 13- Stone found, BT S 10° 45' W now 36 in. BT S 74° 15' W now 24 in.

Cor. No. 14- Stone found SE BT standing, NW BT down tree.

Cor. No. 15- Stone found, NW BT now 42 in.., SW BT now 28 in.

Cor. No. 16- Stone found, Cedar down tree, Tanoak standing.

The chimmney on the house as described as being S46°W 7 chains from corner No. 12 still stands.

REGISTERED
OREGON
LAND SURVEYOR
H. J. Newhouse
MAY 10, 1957
H. J. NEWHOUSE
402

CHAINS

RESTORED CORNERS HES 172
IN SECTION 6,T36S,R13W,W.M.
CURRY COUNTY,OREGON

The following corners were remarked with brass capped iron pipes. The condition of the original corners are also indicated. Corners restored 3,4,5,6,7,8,9,10,11, 13,14,15,16.

Cor. No. 3-- Stone found, SW BT gone, NE BT standing

Cor. No. 4-- Stone found, Fir N 11° 45'E now dead snag, Fir BT N 72° 15' E now 24 in.

Cor. No. 5-- Stone found, Tanoak standing, Fir now stump.

Cor. No. 6--Stone found, SE BT rotten stump, NW BT standing.

Cor. No. 7--Stone found in creek, Cedar BT gone

Cor. No. 8--Stone found, White fir now stump Cedar down.

Cor. No. 9-- Stone found, BT's standing.

Cor. No. 10- Stone found, BT's standing.

Cor. No. 11- Stone reset, SW BT rotten stump, NW BT now 18 in. and standing

Cor. No. 12- NO TRACE

Cor. No. 13- Stone found, BT S 10° 45' W now 36 in. BT S 74° 15' W now 24 in.

Cor. No. 14- Stone found SE BT standing, NW BT down tree.

Cor. No. 15- Stone found, NW BT now 42 in.., SW BT now 28 in.

Cor. No. 16- Stone found, Cedar down tree, Tanoak standing.

The chimmney on the house as described as being S46°W 7 chains from corner No. 12 still stands.

REGISTERED
OREGON
LAND SURVEYOR
H. J. Newhouse
MAY 10, 1957
H. J. NEWHOUSE
402

CHAINS

1/4 Cor. S side Sec. 15 39-14

BCIP

Found BT's. 50" Fir stump S27W 14 lk. scribes visible
Rotten remains oak found.
Set BCIP and fence post.

H.J. Newhouse
June 1966 D.C. Hogue

BCIP Sec. Cor to 15,16,21,22 39-14

Orig. Corner not found. Falls on extreme steep West slope.
Set by intersection BCIP.

H.J. Newhouse
June 1966 D.C. Hogue

BCIP 1/4 Cor. S side Sec. 16, 39-14

Orig. Corner not found, Meander Cor. West of 1/4 Cor. not found. Reestablished Corner set due West of 1/4 Cor. betn. Secs. 15 and 22 and 2640 feet West of r relocated Sec. corner for 15,16,21 & 22. Corner is brass capped Iron pipe set flush in sholder of Highway 101.

H.J. Newhouse
June 1966 D.C. Hogue

BCIP 1/4 Cor. 3 and 10 41-13

Found 5 ft. uprooted Fir BT with faint bark scribe. Fence runs E and W and for $\frac{1}{2}$ mile,more or less North. A Chitum clump bears N80°E 117 links. The remains show considerable age. Set BCIP in E-W fenceline.

H.J. Newhouse
Sept. 1966 D.C. Hogue

BCIP 1/4 Cor. 19 and 20 35-14

Restore corner from previous adjacent property survey. Set BCIP 6" below road surface from which bears Witness BCIP South 20 feet and 24" Spruce N74°35'E 53.8 feet to a 60 penny nail.

Dec. 1966

H.J. Newhouse
D.C. Hogue

Sec. 36 34-14, Sec. 1 35-14, Sec. 31 34-13, Sec. 6 35-13

Found 60" Cedar (burned stump)N84°W
10" Oak (live shoots from stump) N45°E
28" Cedar (stump) S30°E.
60" Fir burned stump) S65°W
20" Oak(remais burned stump) N32°W
Original stone gone. Set BCIP and steel fence post.

BCIP

H.J. Newhouse
Oct. 1966 D.C. Hogue

BCIP 1/4 Cor. Secs. 18 and 19 35-11

Identify corner from remains of original corner accessories. Set BCIP from which bears:
14" Fir S22°W 26.6 feet.

H.J. Newhouse
Oct. 1966 D.C. Hogue

CHAINS

1/4 Cor. S side Sec. 15 39-14

BCIP

Found BT's. 50" Fir stump S27W 14 lk. scribes visible
Rotten remains oak found.
Set BCIP and fence post.

H.J. Newhouse
June 1966 D.C. Hogue

BCIP Sec. Cor to 15,16,21,22 39-14

Orig. Corner not found. Falls on extreme steep West slope.
Set by intersection BCIP.

H.J. Newhouse
June 1966 D.C. Hogue

BCIP 1/4 Cor. S side Sec. 16, 39-14

Orig. Corner not found, Meander Cor. West of 1/4 Cor. not found. Reestablished Corner set due West of 1/4 Cor. betn. Secs. 15 and 22 and 2640 feet West of r relocated Sec. corner for 15,16,21 & 22. Corner is brass capped Iron pipe set flush in sholder of Highway 101.

H.J. Newhouse
June 1966 D.C. Hogue

BCIP 1/4 Cor. 3 and 10 41-13

Found 5 ft. uprooted Fir BT with faint bark scribe. Fence runs E and W and for $\frac{1}{2}$ mile,more or less North. A Chitum clump bears N80°E 117 links. The remains show considerable age. Set BCIP in E-W fenceline.

H.J. Newhouse
Sept. 1966 D.C. Hogue

BCIP 1/4 Cor. 19 and 20 35-14

Restore corner from previous adjacent property survey. Set BCIP 6" below road surface from which bears Witness BCIP South 20 feet and 24" Spruce N74°35'E 53.8 feet to a 60 penny nail.

Dec. 1966

H.J. Newhouse
D.C. Hogue

Sec. 36 34-14, Sec. 1 35-14, Sec. 31 34-13, Sec. 6 35-13

Found 60" Cedar (burned stump)N84°W
10" Oak (live shoots from stump) N45°E
28" Cedar (stump) S30°E.
60" Fir burned stump) S65°W
20" Oak(remais burned stump) N32°W
Original stone gone. Set BCIP and steel fence post.

BCIP

H.J. Newhouse
Oct. 1966 D.C. Hogue

BCIP 1/4 Cor. Secs. 18 and 19 35-11

Identify corner from remains of original corner accessories. Set BCIP from which bears:
14" Fir S22°W 26.6 feet.

H.J. Newhouse
Oct. 1966 D.C. Hogue

CHAINS

Int. 1/4 Cor. Sec. 19 35-11

Found mound of stone. **BCIP**
10" Cedar (now 24") N44°W
14" Cedar (now 28") S88½°E 22.6 feet. (orig. E 25.7')
Set BCIP and mark 12" Fir N50°E 27.0 feet.
H.J. Newhouse
Oct. 1966 D.C. Hogue

1/4 Cor. 11 and 14 32-13 **BCIP**

Found old chopped in face 22" Cedar N66°W 4.0 feet and 32" Cedar stump S83½° E 32.0 feet.(Correct distance but original bearing calls for N3½°E which would place both trees in Sec. 11)
Set BCIP. South of cat road in head of draw.
H.J. Newhouse
Oct. 1966 D.C. Hogue

Sec.Cor. 9 and 16 only 32-13 **BCIP**

Identify from original corner assessories .
Set BCIP.
H.J. Newhouse
Dec. 1965 D.C. Hogue

SW Cor. Sec. 15 32-13 **BCIP**

Found stone and 10" Fir BT 20' W of ridge.
Set BCIP.
H.J. Newhouse
Dec. 1965 D.C. Hogue

W 1/4 Cor. Sec. 15 32-13 **BCIP**

Identified from Original corner assessories.
Set BCIP.
H.J. Newhouse
Dec. 1965 D.C. Hogue

S 1/4 Cor. Sec. 15 32-13

Identify corner from remains BTs. Falls on steep East slope in shale slide, Set post and mark:
12" Hemlock N11°W 39.0 feet.
8" Hemlock S24°E 8.8 feet.
H.J. Newhouse
Dec. 1965 D.C. Hogue

Sec. Cor. 27,28,33,34 40-13 **BCIP**

48" Fir chopped into 1 ft. S50½°E 3.3 feet.
50" Fir stump N73½°W 8.0 feet (record 11.2')
No trace Oak.
48" Fir bears East 12.0 feet to face.
This falls on steep E slope between 2 Cat roads. The fill is at the level of the chopped in portion of the SE Bt. The natural ground level is difficult to determine. The SW Bt may be buried 5 feet. Three crusiers marks appear on the trees. Remains of fence runs South.
Set BCIP.
H.J. Newhouse
Nov. 1965 D.C. Hogue

CHAINS

Int. 1/4 Cor. Sec. 19 35-11

Found mound of stone. **BCIP**
10" Cedar (now 24") N44°W
14" Cedar (now 28") S88½°E 22.6 feet. (orig. E 25.7')
Set BCIP and mark 12" Fir N50°E 27.0 feet.
H.J. Newhouse
Oct. 1966 D.C. Hogue

1/4 Cor. 11 and 14 32-13 **BCIP**

Found old chopped in face 22" Cedar N66°W 4.0 feet and 32" Cedar stump S83½° E 32.0 feet.(Correct distance but original bearing calls for N3½°E which would place both trees in Sec. 11)
Set BCIP. South of cat road in head of draw.
H.J. Newhouse
Oct. 1966 D.C. Hogue

Sec.Cor. 9 and 16 only 32-13 **BCIP**

Identify from original corner assessories .
Set BCIP.
H.J. Newhouse
Dec. 1965 D.C. Hogue

SW Cor. Sec. 15 32-13 **BCIP**

Found stone and 10" Fir BT 20' W of ridge.
Set BCIP.
H.J. Newhouse
Dec. 1965 D.C. Hogue

W 1/4 Cor. Sec. 15 32-13 **BCIP**

Identified from Original corner assessories.
Set BCIP.
H.J. Newhouse
Dec. 1965 D.C. Hogue

S 1/4 Cor. Sec. 15 32-13

Identify corner from remains BTs. Falls on steep East slope in shale slide, Set post and mark:
12" Hemlock N11°W 39.0 feet.
8" Hemlock S24°E 8.8 feet.
H.J. Newhouse
Dec. 1965 D.C. Hogue

Sec. Cor. 27,28,33,34 40-13 **BCIP**

48" Fir chopped into 1 ft. S50½°E 3.3 feet.
50" Fir stump N73½°W 8.0 feet (record 11.2')
No trace Oak.
48" Fir bears East 12.0 feet to face.
This falls on steep E slope between 2 Cat roads. The fill is at the level of the chopped in portion of the SE Bt. The natural ground level is difficult to determine. The SW Bt may be buried 5 feet. Three crusiers marks appear on the trees. Remains of fence runs South.
Set BCIP.
H.J. Newhouse
Nov. 1965 D.C. Hogue

Vol 14

CHAINS

Cor. to 4,5,8 and 9 32-15

Found IP in fenceline. Corner pointed out by Clint Fromm, long time resident and present owner of ranch bordering same.
Set BCIP

BCIP

May 1966 — H.J. Newhouse, D.C. Hogue

BCIP Sec. Cor. to 22 and 23 only 32-13

Identify from original stone on steep E slope.
12" Fir South 86°E now 24"
7" Fir S20W down and rotten
Set BCIP

Nov. 1966 — H.J. Newhouse, D.C. Hogue

Sec. Cor. 14 and 15 only 32-13

Identify from original stone and BTs.
Set BCIP.

BCIP

Nov. 1966 — H.J. Newhouse, D.C. Hogue

Sec. Cor. to 16 and 21 32-13

Found stone with 3 notches on S face East of small Creek. Oak BT rotten stump, Maple BT nearly rotten snag. Build Rock Mound.

May 1966 — H.J. Newhouse, D.C. Hogue

BCIP 1/4 Cor. betn. 30 & 29 35-12

Found remains of recorded BTs. Set BCIP from which bears: 20" Fir SOuth 39°W 23.6 feet.

April 1967 — H.J. Newhouse, D.C. Hogue

1/4 Cor. N side Sec. 31 34-11

Found corner tree uprooted. Set 1½" IP from NE BT.
Mark 14" Fir SW 36.3 feet.

Aug. 1967 — J.F. Hales

X

NW Cor. Sec. 31 34-11

Found BCIP and 2 BTs. SE Bt is uprooted.
Mark 12" Fir South 33°West 7.2 feet.

Aug. 1967 — J.F. Hales

1/4 Cor. betn 7 and 8 33-9

Found slate stone 18"X8"X6" and 22" Tan Oak N65¼° W 69.4 ft.
Good condition. Stump hole in Tan Oak cluster
North 36° East 30.6 feet.
Marked 18" D Fir S24°W 16.6 feet.
10" Tan Oak N53°E 22.1 feet.

T.H Mehl
Marvin Van Norman
Sheridan Bunnell

Sept. 11, 1967

Vol 14

CHAINS

Cor. to 4,5,8 and 9 32-15

Found IP in fenceline. Corner pointed out by Clint Fromm, long time resident and present owner of ranch bordering same.
Set BCIP

BCIP

May 1966 — H.J. Newhouse, D.C. Hogue

BCIP Sec. Cor. to 22 and 23 only 32-13

Identify from original stone on steep E slope.
12" Fir South 86°E now 24"
7" Fir S20W down and rotten
Set BCIP

Nov. 1966 — H.J. Newhouse, D.C. Hogue

Sec. Cor. 14 and 15 only 32-13

Identify from original stone and BTs.
Set BCIP.

BCIP

Nov. 1966 — H.J. Newhouse, D.C. Hogue

Sec. Cor. to 16 and 21 32-13

Found stone with 3 notches on S face East of small Creek. Oak BT rotten stump, Maple BT nearly rotten snag. Build Rock Mound.

May 1966 — H.J. Newhouse, D.C. Hogue

BCIP 1/4 Cor. betn. 30 & 29 35-12

Found remains of recorded BTs. Set BCIP from which bears: 20" Fir SOuth 39°W 23.6 feet.

April 1967 — H.J. Newhouse, D.C. Hogue

1/4 Cor. N side Sec. 31 34-11

Found corner tree uprooted. Set 1½" IP from NE BT.
Mark 14" Fir SW 36.3 feet.

Aug. 1967 — J.F. Hales

X

NW Cor. Sec. 31 34-11

Found BCIP and 2 BTs. SE Bt is uprooted.
Mark 12" Fir South 33°West 7.2 feet.

Aug. 1967 — J.F. Hales

1/4 Cor. betn 7 and 8 33-9

Found slate stone 18"X8"X6" and 22" Tan Oak N65¼° W 69.4 ft.
Good condition. Stump hole in Tan Oak cluster
North 36° East 30.6 feet.
Marked 18" D Fir S24°W 16.6 feet.
10" Tan Oak N53°E 22.1 feet.

T.H Mehl
Marvin Van Norman
Sheridan Bunnell

Sept. 11, 1967

CHAINS

SW Cor. DLC #37 5-33-15

Set BCIP and fence post at Corner location.
Location determined from notes of S.O Newhouse made on the Port Orford Water system survey of 1937.

June 1967 **BCIP** H.J. Newhouse
D.C, Hogue

1/4 Cor. North side 30-31-14

Found BT with yellow metal tag.
Set 3/4" iron pipe.

July 1967 L. Prahar

S 1/4 Cor 32-35-12

Set by proportion 2½" BCIP from which bears:
36" D Fir S85½° West 27.0 feet.
68" D Fir N45° East 26.2 feet.

July 28, 1967 J.B. Feeney

Interior 1/4 Sec. Cor. 34-39-13

By intersection. Set 2½" BCIP from which bears:
20" Tanoak N76¼° West 3.2 feet.
5" Tanoak N74° East 9.7 feet

Aug. 14, 1967 J.B. Feeney

E 1/4 Cor. Sec. 32 37-14

Identify corner from original 5" D Fir (now 32") (scribing visible) S55°East 23.8 feet.
Set 2½" BCIP from which bears:
7" Hemlock N78° West 5.5 feet.

July 1967 J.B. Feeney

S 1/4 Cor. Sec. 32 37-14

By proportion. Set 2½" BCIP from which bears:
21" D Fir N23½° East 59.3 feet.
17" D Fir S88½° West 45.6 feet
2" Aluminuim N63° East 8.0 feet.

July 1967 J.B. Feeney

SE Cor. Sec. 32 37-14

Identify Corner from original Tanoak BT, scribing visible. Set 2½" BCIP from which bears:
4" Tanoak N59¼° East 35.5 feet.
20" D Fir Stump S67°W 43.7 feet.
12" Myrtle S56°East 37.0 feet.

July 1967 J.B. Feeney

Cor. to 16,17,20,21 37-14

Identify corner from 1" IP under burned log and stumps of original BTs. I scribe 42" Fir Stump N73°W 17.2 feet. and nail bearing tree tag to
42" Fir stump S45°45' W 9.7 feet.
36" Fir stump S58°30' East 14.0 feet.

June 1, 1967 T.S. Ellingsen

~~XX1/4XCorXXSecXX32XXX35x12~~

CHAINS

SW Cor. DLC #37 5-33-15

Set BCIP and fence post at Corner location.
Location determined from notes of S.O Newhouse made on the Port Orford Water system survey of 1937.

June 1967 **BCIP** H.J. Newhouse
D.C, Hogue

1/4 Cor. North side 30-31-14

Found BT with yellow metal tag.
Set 3/4" iron pipe.

July 1967 L. Prahar

S 1/4 Cor 32-35-12

Set by proportion 2½" BCIP from which bears:
36" D Fir S85½° West 27.0 feet.
68" D Fir N45° East 26.2 feet.

July 28, 1967 J.B. Feeney

Interior 1/4 Sec. Cor. 34-39-13

By intersection. Set 2½" BCIP from which bears:
20" Tanoak N76¼° West 3.2 feet.
5" Tanoak N74° East 9.7 feet

Aug. 14, 1967 J.B. Feeney

E 1/4 Cor. Sec. 32 37-14

Identify corner from original 5" D Fir (now 32") (scribing visible) S55°East 23.8 feet.
Set 2½" BCIP from which bears:
7" Hemlock N78° West 5.5 feet.

July 1967 J.B. Feeney

S 1/4 Cor. Sec. 32 37-14

By proportion. Set 2½" BCIP from which bears:
21" D Fir N23½° East 59.3 feet.
17" D Fir S88½° West 45.6 feet
2" Aluminuim N63° East 8.0 feet.

July 1967 J.B. Feeney

SE Cor. Sec. 32 37-14

Identify Corner from original Tanoak BT, scribing visible. Set 2½" BCIP from which bears:
4" Tanoak N59¼° East 35.5 feet.
20" D Fir Stump S67°W 43.7 feet.
12" Myrtle S56°East 37.0 feet.

July 1967 J.B. Feeney

Cor. to 16,17,20,21 37-14

Identify corner from 1" IP under burned log and stumps of original BTs. I scribe 42" Fir Stump N73°W 17.2 feet. and nail bearing tree tag to
42" Fir stump S45°45' W 9.7 feet.
36" Fir stump S58°30' East 14.0 feet.

June 1, 1967 T.S. Ellingsen

~~XX1/4XCorXXSecXX32XXX35x12~~

CHAINS

N 1/4 Cor. Sec. 32 35-12

Identify Corner from original BTs.
28" D Fir (now 62")
18" D Fir (now rotten stub.)
Set 2½" BCIP from which bears:
38" D Fir ?63¼°W 14.3 feet

July 28, 1967 J.B. Feeney

1/4 Corner Secs. 5 & 8 33-9

Identify from original assessories.
Mark new BT's.
7" D Fir South 84° East 16.3 feet.
10" D. Fir North 32° East 27.6 feet.

Nov. 27, 1967 T.H. Mehl-111

1/4 Cor. to Secs. 16 & 17 32-13

Identified from original assessories.
Mark new Bt's .
38" Hemlock South 69° West 47.0 feet. E.D. Kucera
52" Fir South 28½° East 35.7 feet. D. Smith

Aug. 18, 1967 Under supervision A.G. Gibson

Sec. Cor. to 7,8,17 & 18 31-15

No trace of original.
Set1½" IP and post

July 1967 L. Prahar

Int. 1/4 Sec. 8 31-15

Set 1½" IP and fence post. Old fence Corner 3.0 ft. West.

July 1967 L. Prahar

1/4 Cor. Secs. 5 & 8 31-15

No trace of original.
Set 1½" IP with post. Old 1¼" Pin concrete bears North 52° East 94.59 feet.

July 1967 L. Prahar

Cor. to 4,5,8 & 9 31-15

No trace of original.
Set metal fence post 3.5 feet high.
Set 2 cedar post. Ref, IP bears North 183.8 feet in fenceline.
Alum. tag on post.

July 1967 L. Prahar

1/4 Cor. Sec. 33 31+15
Sec. 4 32=15 **BCIP**

Identify corner from 3 iron rods driven in fence line. Fence runs E=W&S. Cedar stump scribed 1/4 S bears S81°W 10.2 ft. Corner shown to us by R.C. & J.T. Frederick. Set BCIP.

DC Hogue
June 1960 H.J. Newhouse

CHAINS

N 1/4 Cor. Sec. 32 35-12

Identify Corner from original BTs.
28" D Fir (now 62")
18" D Fir (now rotten stub.)
Set 2½" BCIP from which bears:
38" D Fir ?63¼°W 14.3 feet

July 28, 1967 J.B. Feeney

1/4 Corner Secs. 5 & 8 33-9

Identify from original assessories.
Mark new BT's.
7" D Fir South 84° East 16.3 feet.
10" D. Fir North 32° East 27.6 feet.

Nov. 27, 1967 T.H. Mehl-111

1/4 Cor. to Secs. 16 & 17 32-13

Identified from original assessories.
Mark new Bt's .
38" Hemlock South 69° West 47.0 feet. E.D. Kucera
52" Fir South 28½° East 35.7 feet. D. Smith

Aug. 18, 1967 Under supervision A.G. Gibson

Sec. Cor. to 7,8,17 & 18 31-15

No trace of original.
Set1½" IP and post

July 1967 L. Prahar

Int. 1/4 Sec. 8 31-15

Set 1½" IP and fence post. Old fence Corner 3.0 ft. West.

July 1967 L. Prahar

1/4 Cor. Secs. 5 & 8 31-15

No trace of original.
Set 1½" IP with post. Old 1¼" Pin concrete bears North 52° East 94.59 feet.

July 1967 L. Prahar

Cor. to 4,5,8 & 9 31-15

No trace of original.
Set metal fence post 3.5 feet high.
Set 2 cedar post. Ref, IP bears North 183.8 feet in fenceline.
Alum. tag on post.

July 1967 L. Prahar

1/4 Cor. Sec. 33 31+15
Sec. 4 32=15 **BCIP**

Identify corner from 3 iron rods driven in fence line. Fence runs E=W&S. Cedar stump scribed 1/4 S bears S81°W 10.2 ft. Corner shown to us by R.C. & J.T. Frederick. Set BCIP.

DC Hogue
June 1960 H.J. Newhouse

CHAINS

NE Cor. Sec. 29 35=11 BCIP

Locate corner while making subdivision for J.R. Doyle. Identify corner from original stone and remains of BTs. Set BCIP.

D.C. Hogue
Feb. 1967 H.J. Newhouse

SW Cor. Gov. Lot 5A
Sec. 23 41=13 BCIP

Iron pipe established by S.O. Newhouse in June 1944. This monument was disturbed by the rebuilding of a fence sometime in 1967 and in as much as everything in the immediate area is refered to it we reset it with a BCIP.

D.C. Hogue
July 1967 H.J. Newhouse

SW Cor. of Gov. Lot 1 Sec. 4 41+13 BCIP

We set a brass capped iron pipe in the County Road pavement at the location of this corner. Its position was determined by iron pipes set on near by tracts originally surveyed by Chas. T.M. Echols.

D.C. Hogue
Dec. 1967 H.J. Newhouse

1/4 Cor. betn Secs. 5 & 8 32+13 BCIP

Corner adjacent to logging road and was identified by iron pipe and original corner assessories. Set BCIP

D.C. Hogue
Feb. 1967 H.J. Newhouse

NW Cor. Tichenor DLC # 37
Sec. 32, T32S R15W BCIP

No trace of the original corner was found. We set BCIP at position on basis of surveys made in the area for Homer Kerber.

D.C. Hogue
Jan. 1968 H.J. Newhouse

1/4 Cor. betn. Secs. 15 & 22 BCIP
T38S R14W

Locate corner while completing County Road survey. Identify corner from remains of one BT and original stone. Set BCIP.

D.C. Hogue
March 1967 H.J. Newhouse

1/4 Cor. betn. Secs. 28 & 33 BCIP
T38S R14W

Corner set by single proportion by running between the Northwest and the Northeast Corners of Section 33. Set BCIP on edge of slide and build a mound of stone. From which bears Broken topped 30" Fir barked scribed 1/4 WT S13°E 60.0 feet.

D.C. Hogue
Sept. 1967 H.J. Newhouse

CHAINS

NE Cor. Sec. 29 35=11 BCIP

Locate corner while making subdivision for J.R. Doyle. Identify corner from original stone and remains of BTs. Set BCIP.

D.C. Hogue
Feb. 1967 H.J. Newhouse

SW Cor. Gov. Lot 5A
Sec. 23 41=13 BCIP

Iron pipe established by S.O. Newhouse in June 1944. This monument was disturbed by the rebuilding of a fence sometime in 1967 and in as much as everything in the immediate area is refered to it we reset it with a BCIP.

D.C. Hogue
July 1967 H.J. Newhouse

SW Cor. of Gov. Lot 1 Sec. 4 41+13 BCIP

We set a brass capped iron pipe in the County Road pavement at the location of this corner. Its position was determined by iron pipes set on near by tracts originally surveyed by Chas. T.M. Echols.

D.C. Hogue
Dec. 1967 H.J. Newhouse

1/4 Cor. betn Secs. 5 & 8 32+13 BCIP

Corner adjacent to logging road and was identified by iron pipe and original corner assessories. Set BCIP

D.C. Hogue
Feb. 1967 H.J. Newhouse

NW Cor. Tichenor DLC # 37
Sec. 32, T32S R15W BCIP

No trace of the original corner was found. We set BCIP at position on basis of surveys made in the area for Homer Kerber.

D.C. Hogue
Jan. 1968 H.J. Newhouse

1/4 Cor. betn. Secs. 15 & 22 BCIP
T38S R14W

Locate corner while completing County Road survey. Identify corner from remains of one BT and original stone. Set BCIP.

D.C. Hogue
March 1967 H.J. Newhouse

1/4 Cor. betn. Secs. 28 & 33 BCIP
T38S R14W

Corner set by single proportion by running between the Northwest and the Northeast Corners of Section 33. Set BCIP on edge of slide and build a mound of stone. From which bears Broken topped 30" Fir barked scribed 1/4 WT S13°E 60.0 feet.

D.C. Hogue
Sept. 1967 H.J. Newhouse

CHAINS

1/4 Cor. betn. Secs. 9 & 10
T36S R13W **BCIP**

Identify corner from dead pine corner tree. The Oak BT is gone but the Madrone BT is still standing. Set BCIP on North side of Corner tree.

Steve King
Cleve Thompson
D.C. Hogue
Aug. 1967 H.J. Newhouse

1/4 Cor. betn Secs. 9 & 16
T36S R13W **BCIP**

Identify corner from original stone and both Madrone BT's which are still standing amd are alive. Set BCIP.

Steve King
Cleve Thompson
D.C. Hogue
H.J. Newhouse
Aug. 1967

1/4 Cor. betn. Secs. 8 & 9
T36S R13W

Locate corner from remains of windthrown Oak BT's. Build mound of stone and mark 8" Fir S88½° W 64.0 ft.

Steve King
Cleve Thompson
D.C. Hogue
Aug. 1967 H.J. Newhouse

N1/4 Cor. Sec. 18, 39-12

Set by proportion 2½" BCIP from which bears:
22" D. Fir N4°West 27.0 feet.
10" D. Fir S5½°E 14.8 feet.

April 1968 J.B. Feeney

1/4 Cor. betn. Sec. 6 & Sec. 7 41-12

Corner is identified from 60" Fir stump with bark scribes shown to by Clyde Renfro. From said stump I go N53¼°W 40.26 ft. and set BCIP from which bears:
14" Redwood N37¼°E 88.2 feet.
A yellow tag is placed on stump.

J.R. Swanson
April 1968 Dave Swanson

1/4 Cor. betn. Sec. 15 & 22, 31-15

Set by proportion 1" bolt with nut from which bears:
34" D. Fir West 124.0 ft.

May 28, 1968 F.J. Hales

Sec. Cor. 21,22,27,& 28 38-14

Corner identified from Tanoak BT in SW quadrant.
Set 2½" BCIP from which bears:
7" Oak S39½°W 10.8 feet.
26" Maple S88¼°E 72.0 feet.
24" Myrtle N46½E 40.9 feet.

March 1968 J.B. Feeney

CHAINS

1/4 Cor. betn. Secs. 9 & 10
T36S R13W **BCIP**

Identify corner from dead pine corner tree. The Oak BT is gone but the Madrone BT is still standing. Set BCIP on North side of Corner tree.

Steve King
Cleve Thompson
D.C. Hogue
Aug. 1967 H.J. Newhouse

1/4 Cor. betn Secs. 9 & 16
T36S R13W **BCIP**

Identify corner from original stone and both Madrone BT's which are still standing amd are alive. Set BCIP.

Steve King
Cleve Thompson
D.C. Hogue
H.J. Newhouse
Aug. 1967

1/4 Cor. betn. Secs. 8 & 9
T36S R13W

Locate corner from remains of windthrown Oak BT's. Build mound of stone and mark 8" Fir S88½° W 64.0 ft.

Steve King
Cleve Thompson
D.C. Hogue
Aug. 1967 H.J. Newhouse

N1/4 Cor. Sec. 18, 39-12

Set by proportion 2½" BCIP from which bears:
22" D. Fir N4°West 27.0 feet.
10" D. Fir S5½°E 14.8 feet.

April 1968 J.B. Feeney

1/4 Cor. betn. Sec. 6 & Sec. 7 41-12

Corner is identified from 60" Fir stump with bark scribes shown to by Clyde Renfro. From said stump I go N53¼°W 40.26 ft. and set BCIP from which bears:
14" Redwood N37¼°E 88.2 feet.
A yellow tag is placed on stump.

J.R. Swanson
April 1968 Dave Swanson

1/4 Cor. betn. Sec. 15 & 22, 31-15

Set by proportion 1" bolt with nut from which bears:
34" D. Fir West 124.0 ft.

May 28, 1968 F.J. Hales

Sec. Cor. 21,22,27,& 28 38-14

Corner identified from Tanoak BT in SW quadrant.
Set 2½" BCIP from which bears:
7" Oak S39½°W 10.8 feet.
26" Maple S88¼°E 72.0 feet.
24" Myrtle N46½E 40.9 feet.

March 1968 J.B. Feeney

CHAINS

Sec. Cor. 25,26,35 & 36 37-14

Identify corner from sandstone rock with notches and stump of cedar and standing Fir BT.
Set 2½" BCIP from which bears:
18" D.Fir S1°E 3.0 feet.
16" D. Fir N66°E 35.0 feet.
8" D. Fir N50°West 22.6 feet.
10" D. Fir S69°W 39.0 feet.

March 1968 J.B. Feeney

Sec. Cor. to 29,30,31 & 32 32-9

Found 34" Fir N47°E 72 links.
36" Fir N72°W 45 links.
10" Laurel S36°W down
Set 1½"X30" IP from which bears:
20" D. Fir S48½°W 40.5 feet.

May 22, 1968 T.H. Mehl III

Interior 1/4 Cor. Sec. 16, 32-15

Found 2" flat Iron bar next to 4X6" pyramid stone .
Set ½" IP reference point South 0 ⁄ 34.4 feet and
2" BCIP reference point South 0 ⁄ 85.1 feet.
No previous record of this corner known.

Jane D. Newhouse
April 18, 1968 H.J. Newhouse

Sec. Cor. to 14,15,22 & 23 31-15

Identify corner from remains of BT's.
Stump S86°E 145 links.
Stub 12 ft. high S30½°W 62 links. Set 1" bolt with nut and build mound of stone from which bears:
16" D. Fir S88°E 157.0 feet.

May 28, 1968 F.J. Hales

W 1/4 Cor. Sec. 3, 37-14

At the point for the proportionate distance an IP bears N08°47' West 11.8 feet.

April 9, 1968 J.B. Feeney

E 1/4 Cor. Sec. 3, 37-14

Set by proportion. 2½" BCIP from which bears:
10" Tan Oak S78½°E 28.6 feet.
10" Tan Oak N20°W 54.3 feet.

April 9, 1968 J.B. Feeney

Int. 1/4 Cor. Sec. 3, 37-14

Set by intersection. 2½" BCIP from which bears:
34" D. Fir S69°E 19.0 feet.
7" Tan Oak N56½°W 3.7 feet

April 9, 1968 J.B. Feeney

1/4 Cor. betn 28 & 29 37-14

Set by proportion. 1" Aluminum pipe from which bears:
4" Fir N1°E 7.8 feet.
8" Fir S8°E 27.8 feet.

May 10, 1968 T.S. Ellingsen

CHAINS

Sec. Cor. 25,26,35 & 36 37-14

Identify corner from sandstone rock with notches and stump of cedar and standing Fir BT.
Set 2½" BCIP from which bears:
18" D.Fir S1°E 3.0 feet.
16" D. Fir N66°E 35.0 feet.
8" D. Fir N50°West 22.6 feet.
10" D. Fir S69°W 39.0 feet.

March 1968 J.B. Feeney

Sec. Cor. to 29,30,31 & 32 32-9

Found 34" Fir N47°E 72 links.
36" Fir N72°W 45 links.
10" Laurel S36°W down
Set 1½"X30" IP from which bears:
20" D. Fir S48½°W 40.5 feet.

May 22, 1968 T.H. Mehl III

Interior 1/4 Cor. Sec. 16, 32-15

Found 2" flat Iron bar next to 4X6" pyramid stone .
Set ½" IP reference point South 0 ⁄ 34.4 feet and
2" BCIP reference point South 0 ⁄ 85.1 feet.
No previous record of this corner known.

Jane D. Newhouse
April 18, 1968 H.J. Newhouse

Sec. Cor. to 14,15,22 & 23 31-15

Identify corner from remains of BT's.
Stump S86°E 145 links.
Stub 12 ft. high S30½°W 62 links. Set 1" bolt with nut and build mound of stone from which bears:
16" D. Fir S88°E 157.0 feet.

May 28, 1968 F.J. Hales

W 1/4 Cor. Sec. 3, 37-14

At the point for the proportionate distance an IP bears N08°47' West 11.8 feet.

April 9, 1968 J.B. Feeney

E 1/4 Cor. Sec. 3, 37-14

Set by proportion. 2½" BCIP from which bears:
10" Tan Oak S78½°E 28.6 feet.
10" Tan Oak N20°W 54.3 feet.

April 9, 1968 J.B. Feeney

Int. 1/4 Cor. Sec. 3, 37-14

Set by intersection. 2½" BCIP from which bears:
34" D. Fir S69°E 19.0 feet.
7" Tan Oak N56½°W 3.7 feet

April 9, 1968 J.B. Feeney

1/4 Cor. betn 28 & 29 37-14

Set by proportion. 1" Aluminum pipe from which bears:
4" Fir N1°E 7.8 feet.
8" Fir S8°E 27.8 feet.

May 10, 1968 T.S. Ellingsen

CHAINS		

CHAINS		

CHAINS

Sec. Cor. to Secs. 10,11,14 & 15
T32S R15W

At a point North 00°02' East 5223.2 feet from the Southeast Corner of Section 15 we find a smooth conical boulder set upright on high river bar with a 3/4" Iron pipe driven adjacent thereto. No other rock is in the near vicinity. Said point is South 1328.5 feet from a very old pitch Fir Limb post found on the North side of the Sixes River.

D.C. Hogue
Oct. 1968 H.J. Newhouse

1/4 Cor. betwn. Secs. 23 & 24
T40S R13W

From the notes of Ward's Survey Oct. 23, 1924 survey on file in Brookings Land and Townsite office we learn that this corner was restored from an original Alder BT
B C I P South 47½° East 203.3 feet. Ward's additional BT's are as follows:
10" W. Oak South 88½° East 14.0 feet.
12" R. Fir (now stump) South 083/4) West 15.0 feet.
Set Brass Capped Iron pipe.

D.C. Hogue
Oct. 1968 H.J. Newhouse

1/4 Cor. Sec. 25 & 36
T35S R14W

B C I P We Identify corner from very old post in mound of stone shown to us by Warren Miller.
Set BCIP.

D.C. Hogue
Aug. 1968 H.J. Newhouse

1/4 Cor, betn. Secs. 24 & 25
T35S R14W

B C I P We Identify Corner from both standing BT's.
Set BCIP.

D.C. Hogue
Aug. 1968 H.J. Newhouse

1/4 Cor. Sec. betn. 13 & 24
T35S R14W

B C I P We Identify Corner from the stumps of the original BT's.
We set BCIP from which bears:

10" Hemlock North 38° East 34.0 feet.

D.C. Hogue
Aug. 1968 H.J. Newhouse

1/4 Cor. betn. Secs. 23 & 24
T35S R14W

B C I P Identify corner from remains of BT's. The NW Bt is a Fir stump and the NE BT is a windfall.
We set BCIP adjacent to a previcously recorded IP.

D.C. Hogue
Aug. 1968 H.J. Newhouse

CHAINS

Sec. Cor. to Secs. 10,11,14 & 15
T32S R15W

At a point North 00°02' East 5223.2 feet from the Southeast Corner of Section 15 we find a smooth conical boulder set upright on high river bar with a 3/4" Iron pipe driven adjacent thereto. No other rock is in the near vicinity. Said point is South 1328.5 feet from a very old pitch Fir Limb post found on the North side of the Sixes River.

D.C. Hogue
Oct. 1968 H.J. Newhouse

1/4 Cor. betwn. Secs. 23 & 24
T40S R13W

From the notes of Ward's Survey Oct. 23, 1924 survey on file in Brookings Land and Townsite office we learn that this corner was restored from an original Alder BT
B C I P South 47½° East 203.3 feet. Ward's additional BT's are as follows:
10" W. Oak South 88½° East 14.0 feet.
12" R. Fir (now stump) South 083/4) West 15.0 feet.
Set Brass Capped Iron pipe.

D.C. Hogue
Oct. 1968 H.J. Newhouse

1/4 Cor. Sec. 25 & 36
T35S R14W

B C I P We Identify corner from very old post in mound of stone shown to us by Warren Miller.
Set BCIP.

D.C. Hogue
Aug. 1968 H.J. Newhouse

1/4 Cor, betn. Secs. 24 & 25
T35S R14W

B C I P We Identify Corner from both standing BT's.
Set BCIP.

D.C. Hogue
Aug. 1968 H.J. Newhouse

1/4 Cor. Sec. betn. 13 & 24
T35S R14W

B C I P We Identify Corner from the stumps of the original BT's.
We set BCIP from which bears:

10" Hemlock North 38° East 34.0 feet.

D.C. Hogue
Aug. 1968 H.J. Newhouse

1/4 Cor. betn. Secs. 23 & 24
T35S R14W

B C I P Identify corner from remains of BT's. The NW Bt is a Fir stump and the NE BT is a windfall.
We set BCIP adjacent to a previcously recorded IP.

D.C. Hogue
Aug. 1968 H.J. Newhouse

CHAINS

SE Cor. to Sec. 24
T35S R14W

B C I P We replace the recorded I.P with a BCIP. There is but one remaining recorded BT. A Myrtle in the SW quardrant. The corner is adjacent to and on the West side of a main logging road.

D.C. Hogue
Aug. 1968 H.J. Newhouse

NE Cor. to Sec. 24
T35S R14W

Identify from IP and remains of BT's.
60" Fir South 61°W 26.4 feet is a 25 foot high
B C I P rotten snag.
10" Fir North 28°E 42.2 feet is a 40" stump cut partially above the scribes. We Sect BCIP in mound of stone and mark
48" Maple North 263/4° W 90.8 feet.

D.C. Hogue
Aug. 1968 H.J. Newhouse

NW Cor. DLC # 38
Sec. 18, T32S R15W

Found pyramid concrete block and steel pin adjacent to a stump.
The original NE Fir BT is also a stump.

D.C. Hogue
Sept. 1968 H.J. Newhouse

SE Cor. DLC. # 39
Sec. 20, T32S R15W

Found pyramid concrete block in open field.
Corner location verified by Louis Knapp who remembered seeing original scribes on BT's many years ago.

D.C. Hogue
Sept. 1968 H.J. Newhouse

West 1/4 Cor. Sec 11-35-12

Found decayed post in mound of stone with 2 Tan Oaks as recorded. Set Fir Pitch Post.

July 16, 1969 J.J. Hales

Int. 1/4 Cor. Sec. 3, 39-13

Set 2½" BCIP from which bears:

10" Tan Oak S38½° West 17.82 feet.
8" Tan Oak North 42°East 20.75 feet.

May 29, 1969 J.B. Feeney

Cor. Common to Sections 1 & 2 only 35-12

Found: 6" Laurel (Madrona) North 15°West 38.9 feet.
36" Live Oak North 30° East 37.0 feet.
Set Fir limp in mound of stone and nail aluminum tag on Madrona.

July 16, 1969 J.J. Hales

CHAINS

SE Cor. to Sec. 24
T35S R14W

B C I P We replace the recorded I.P with a BCIP. There is but one remaining recorded BT. A Myrtle in the SW quardrant. The corner is adjacent to and on the West side of a main logging road.

D.C. Hogue
Aug. 1968 H.J. Newhouse

NE Cor. to Sec. 24
T35S R14W

Identify from IP and remains of BT's.
60" Fir South 61°W 26.4 feet is a 25 foot high
B C I P rotten snag.
10" Fir North 28°E 42.2 feet is a 40" stump cut partially above the scribes. We Sect BCIP in mound of stone and mark
48" Maple North 263/4° W 90.8 feet.

D.C. Hogue
Aug. 1968 H.J. Newhouse

NW Cor. DLC # 38
Sec. 18, T32S R15W

Found pyramid concrete block and steel pin adjacent to a stump.
The original NE Fir BT is also a stump.

D.C. Hogue
Sept. 1968 H.J. Newhouse

SE Cor. DLC. # 39
Sec. 20, T32S R15W

Found pyramid concrete block in open field.
Corner location verified by Louis Knapp who remembered seeing original scribes on BT's many years ago.

D.C. Hogue
Sept. 1968 H.J. Newhouse

West 1/4 Cor. Sec 11-35-12

Found decayed post in mound of stone with 2 Tan Oaks as recorded. Set Fir Pitch Post.

July 16, 1969 J.J. Hales

Int. 1/4 Cor. Sec. 3, 39-13

Set 2½" BCIP from which bears:

10" Tan Oak S38½° West 17.82 feet.
8" Tan Oak North 42°East 20.75 feet.

May 29, 1969 J.B. Feeney

Cor. Common to Sections 1 & 2 only 35-12

Found: 6" Laurel (Madrona) North 15°West 38.9 feet.
36" Live Oak North 30° East 37.0 feet.
Set Fir limp in mound of stone and nail aluminum tag on Madrona.

July 16, 1969 J.J. Hales

CHAINS

Cor. Common to Sections 11 & 12 only 35-12

Found 6" Tan Oak South 39°West 11.9 feet.
10" Tan Oak South 44¼° East 20.5 feet (6 ft. stub)
Set Fir post in mound of stone and nail aluminum tag to 6" Tan Oak.

July 16, 1969 J.J. Hales

Sec. Cor. to Secs. 23,24,25 & 26 31-15

Found 3/4" Iron pipe from which bears:
24" Fir South 20° East 22.6 feet.
30" Fir North 21°East 37.7 feet.
Mark 12" Fir North 51° West 34.3 feet.

Oct. 16, 1969 R.E. Stuntzer

1/4 Cor. betn. Secs. 25 & 26 31-15

Found scribing in 60" Fir snag in Northwest quadrant.
Set 3/4" Iron pipe from which bears:
60" Fir snag North 41° West 44.2 feet (original)
50" Fir snag South 10° East 9.4 feet (original)

Mark 8" Fir North 71° East 23.5 feet.
8" Fir South 46° West 32.0 feet.

Oct. 16, 1969 R.E. Stuntzner

Int. 1/4 Cor. Sec. 29, 33-14

Set BCIP from which bears:

40" Fir South 69° West 17.6 feet.
40" Fir South 77¼° East 19.5 feet.

June 9, 1969 R.E. Stuntzner

N 1/4 Cor. Sec. 29, 33-14

Found 12" Tan Oak Corner from which bears:
28" Tan Oak (Snag) South 35° East 11.7 feet

Marked: 26" Fir North 51½° West 22.7 feet.
40" Fir North 76° East 29.5 feet.

June 9, 1969 R.E. Stuntzner

E 1/4 Cor. Sec. 29, 33-14

Found Hemlock Post from which bears:

10" Tan Oak South 36° East 6.0 feet (dead)
12" Tan Oak South 80° West 1.0 feet (dead)

Mark 24" Oak North 10½° West 26.7 feet.
36" Fir North 70¼° West 23.7 feet.
44" Fir South 20° East 47.3 feet.

Corner is 4.75 chains South of ridge top.

June 9, 1969 R.E. Stuntzner

CHAINS

Cor. Common to Sections 11 & 12 only 35-12

Found 6" Tan Oak South 39°West 11.9 feet.
10" Tan Oak South 44¼° East 20.5 feet (6 ft. stub)
Set Fir post in mound of stone and nail aluminum tag to 6" Tan Oak.

July 16, 1969 J.J. Hales

Sec. Cor. to Secs. 23,24,25 & 26 31-15

Found 3/4" Iron pipe from which bears:
24" Fir South 20° East 22.6 feet.
30" Fir North 21°East 37.7 feet.
Mark 12" Fir North 51° West 34.3 feet.

Oct. 16, 1969 R.E. Stuntzer

1/4 Cor. betn. Secs. 25 & 26 31-15

Found scribing in 60" Fir snag in Northwest quadrant.
Set 3/4" Iron pipe from which bears:
60" Fir snag North 41° West 44.2 feet (original)
50" Fir snag South 10° East 9.4 feet (original)

Mark 8" Fir North 71° East 23.5 feet.
8" Fir South 46° West 32.0 feet.

Oct. 16, 1969 R.E. Stuntzner

Int. 1/4 Cor. Sec. 29, 33-14

Set BCIP from which bears:

40" Fir South 69° West 17.6 feet.
40" Fir South 77¼° East 19.5 feet.

June 9, 1969 R.E. Stuntzner

N 1/4 Cor. Sec. 29, 33-14

Found 12" Tan Oak Corner from which bears:
28" Tan Oak (Snag) South 35° East 11.7 feet

Marked: 26" Fir North 51½° West 22.7 feet.
40" Fir North 76° East 29.5 feet.

June 9, 1969 R.E. Stuntzner

E 1/4 Cor. Sec. 29, 33-14

Found Hemlock Post from which bears:

10" Tan Oak South 36° East 6.0 feet (dead)
12" Tan Oak South 80° West 1.0 feet (dead)

Mark 24" Oak North 10½° West 26.7 feet.
36" Fir North 70¼° West 23.7 feet.
44" Fir South 20° East 47.3 feet.

Corner is 4.75 chains South of ridge top.

June 9, 1969 R.E. Stuntzner

CHAINS

Int. 1/4 Cor. Sec. 9 31-13

Found 1½" Iron pipe from which bears:
20" Fir North 30° West 32.0 feet.
14" Alder South 67° West 9.8 feet.

Marked 18" White Fir North 89° West 20.0 feet.

Oct. 16, 1969 R.E. Stuntzner

NW Cor. Sec. 4, 31-13

Found face in 40" Fir South 70° East 13.2 feet.
Set post and mark: 28" Fir North 66°45' East 10.8 feet.

Oct. 16, 1969 R.E. Stuntzner

1/4 Cor. betn 4 & 9 31-13

Found post from which bears:
8" Hemlock North North 49½° East 26.7 feet.
22" Fir stump South 44° West 62.4 feet.

Mark 6" Hemlock North 47½° West 2.1 feet.
Corner is 15 feet North of logging road.

Oct. 16, 1969 R.E. Stuntzner

1/4 Corner betn. 4 & 5 31-13

By propertion. Set 3/4" Iron pipe from which bears:
32" Fir South 48½° East 23.5 feet.
20" Fir South 37.1 feet.

Oct. 16, 1969 R.E. Stuntzner

1/4 Cor. betn. Sec. 8 & 9 31-13

Found post from which bears:

8" Fir North 50° East 6.5 feet.
12" Fir South 48° West 3.5 feet.

Mark 12" Fir South 70° East 9.3 feet.

Corner is approximately 100 feet South of high main ridge.

Oct. 16, 1969 R.E. Stuntzner

Src. Cor. to 4,5,8 & 9 31-13

By double proportion using information from survey made by Lehmanosky in 1959.
Set 5/8" Iron rod from which bears:
28" Fir North 46° West 3.7 feet.
10" Oak South 24° West 13.5 feet.
4" Fir South 84½° East 14.1 feet.
18" White Cedar North 30½° East 14.7 feet

Oct. 16, 1969 R.E. Stuntzner

CHAINS

Int. 1/4 Cor. Sec. 9 31-13

Found 1½" Iron pipe from which bears:
20" Fir North 30° West 32.0 feet.
14" Alder South 67° West 9.8 feet.

Marked 18" White Fir North 89° West 20.0 feet.

Oct. 16, 1969 R.E. Stuntzner

NW Cor. Sec. 4, 31-13

Found face in 40" Fir South 70° East 13.2 feet.
Set post and mark: 28" Fir North 66°45' East 10.8 feet.

Oct. 16, 1969 R.E. Stuntzner

1/4 Cor. betn 4 & 9 31-13

Found post from which bears:
8" Hemlock North North 49½° East 26.7 feet.
22" Fir stump South 44° West 62.4 feet.

Mark 6" Hemlock North 47½° West 2.1 feet.
Corner is 15 feet North of logging road.

Oct. 16, 1969 R.E. Stuntzner

1/4 Corner betn. 4 & 5 31-13

By propertion. Set 3/4" Iron pipe from which bears:
32" Fir South 48½° East 23.5 feet.
20" Fir South 37.1 feet.

Oct. 16, 1969 R.E. Stuntzner

1/4 Cor. betn. Sec. 8 & 9 31-13

Found post from which bears:

8" Fir North 50° East 6.5 feet.
12" Fir South 48° West 3.5 feet.

Mark 12" Fir South 70° East 9.3 feet.

Corner is approximately 100 feet South of high main ridge.

Oct. 16, 1969 R.E. Stuntzner

Src. Cor. to 4,5,8 & 9 31-13

By double proportion using information from survey made by Lehmanosky in 1959.
Set 5/8" Iron rod from which bears:
28" Fir North 46° West 3.7 feet.
10" Oak South 24° West 13.5 feet.
4" Fir South 84½° East 14.1 feet.
18" White Cedar North 30½° East 14.7 feet

Oct. 16, 1969 R.E. Stuntzner

CHAINS

1/4 Cor. Sec. 27 & 26 30-15

The location of this corner is marked by a four way fence intersection. The Iron pipe set by Gearheart in 1953 is being used as part of a haywire gate. Gearhearts 24" Spruce bearing tree is uprooted and gone but the crater remains. We set BCIP.

D.C. Hogue
Oct. 1969 H.J. Newhouse

NE Cor. Sec. 27, 30-15

Thee Northeast corner of Section 27 is first identified from the bark scribed alder tree marked in 1953 by Gearheart. His 3/4" Iron pipe is replaced with a BCIP. Further examination uncovers remains of the original Spruce BT South 65° East 17.0 feet. This was used by Fitzhugh in 1930 to restore the corner. Titzhughs 24 " Cedar South 89° 30' East 67.3 feet is down and burned.

D.C. Hogue
Oct. 1969 H.J. Newhouse

1/4 Cor. North side Sec. 27, 30-15

The 1/4 Corner on the North side of Section 27 is a BCIP. Based on the distance and bearings used in the Marshall Ranch survey this corner is set at the coordinate location. No trace of the original 3/4" Iron pipe.

D.C. Hogue
Oct. 1969 H.J. Newhouse

NW Cor. Sec. 27, 30-15

The NW Corner of Section 27 is a BCIP set on the West side of a high dune covered with Holland Grass. It is set North 00°03' East 2659 feet from the 1/4 corner on the West side of Section 27.
No trace of the original 3/4 inch Iron pipe was found. A 1.2 X 0.6 X 0.3 flat rock with no marks was found very close to the corner point. It was the only stone of this size within 100 yards or more of this area. Bearings and distances from the Marshall Ranch Survey.

D.C. Hogue
Oct. 1969 H.J. Newhouse

1/4 Cor. West side Sec. 27, 30-15

The 1/4 Corner on the West side of Section 27 was first identified by a 3/4" Iron pipe one foot above the ground 4 feet West and 21 feet North of a fence Corner. Based on the Marshall Ranch Survey this Iron pipe was 7.1 feet South and 1.7 feet East of the computed location. We excavated the ground in the presence of L. Knapp and Gerald Kamph and in addition to the already existing iron pipe find an older rusted Iron pipe below the ground surface adjacent to a 2" squared cedar post. Set BCIP.

D.C. Hogue
Oct. 1969 H.J. Newhouse

CHAINS

1/4 Cor. Sec. 27 & 26 30-15

The location of this corner is marked by a four way fence intersection. The Iron pipe set by Gearheart in 1953 is being used as part of a haywire gate. Gearhearts 24" Spruce bearing tree is uprooted and gone but the crater remains. We set BCIP.

D.C. Hogue
Oct. 1969 H.J. Newhouse

NE Cor. Sec. 27, 30-15

Thee Northeast corner of Section 27 is first identified from the bark scribed alder tree marked in 1953 by Gearheart. His 3/4" Iron pipe is replaced with a BCIP. Further examination uncovers remains of the original Spruce BT South 65° East 17.0 feet. This was used by Fitzhugh in 1930 to restore the corner. Titzhughs 24 " Cedar South 89° 30' East 67.3 feet is down and burned.

D.C. Hogue
Oct. 1969 H.J. Newhouse

1/4 Cor. North side Sec. 27, 30-15

The 1/4 Corner on the North side of Section 27 is a BCIP. Based on the distance and bearings used in the Marshall Ranch survey this corner is set at the coordinate location. No trace of the original 3/4" Iron pipe.

D.C. Hogue
Oct. 1969 H.J. Newhouse

NW Cor. Sec. 27, 30-15

The NW Corner of Section 27 is a BCIP set on the West side of a high dune covered with Holland Grass. It is set North 00°03' East 2659 feet from the 1/4 corner on the West side of Section 27.
No trace of the original 3/4 inch Iron pipe was found. A 1.2 X 0.6 X 0.3 flat rock with no marks was found very close to the corner point. It was the only stone of this size within 100 yards or more of this area. Bearings and distances from the Marshall Ranch Survey.

D.C. Hogue
Oct. 1969 H.J. Newhouse

1/4 Cor. West side Sec. 27, 30-15

The 1/4 Corner on the West side of Section 27 was first identified by a 3/4" Iron pipe one foot above the ground 4 feet West and 21 feet North of a fence Corner. Based on the Marshall Ranch Survey this Iron pipe was 7.1 feet South and 1.7 feet East of the computed location. We excavated the ground in the presence of L. Knapp and Gerald Kamph and in addition to the already existing iron pipe find an older rusted Iron pipe below the ground surface adjacent to a 2" squared cedar post. Set BCIP.

D.C. Hogue
Oct. 1969 H.J. Newhouse

CHAINS

NE Cor. Sec. 25, 38-14

Found Original Stone and 2 BT's.
44" Fir Snag N12°E 37.6 feet.
50" Fir Snag S40°W 47.0 feet.
Set BCIP 0.9 feet South of Stone and mark:
16" Fir N79°W 49.6 feet.
16" Fir S12°E 37.5 feet.
60" Fir N4°E 54.8 feet.
Corner is in Fern flat, 80-100 feet East of High Vertical faced rock peak.

Feb. 6, 1969 R.E. Stuntzner

1/4 Cor. betn. 24 & 25, 38-14

Set by proportion. BCIP from which bears:
44" Fir on top of rock peak N6°E 90.1 feet.
28" Maple S41°E 30.3 feet.
8" W Fir N12°W 22.5 feet.
Corner is 40 feet East of main Creek called for in 1906 Resurvey.

Feb. 6, 1969 R.E. Stuntzner

Int. 1/4 Cor. Sec. 36, 35-14

Set BCIP on open Hillside from which bears:
20" Oak bears N31°E 99.5 feet.

March 1969 D.C. Hogue
H.J. Newhouse

Int. 1/4 Cor. Sec. 20, 39-13

Set by approved method. BCIP from which bears:
14" Myrtle N73½° W 17.7 feet.
9" Tanoak S15¼° E 5.6 feet.

Nov. 1968 J.B. Feeney

Int. 1/4 Cor. Sec. 21, 39-13

Set by approved method. 2½" BCIP from which bears:
4" Tan Oak S5°W 12.2 feet.
4" Tan Oak N88°E 9.5 feet.

Nov. 1968 J.B. Feeney

Int. 1/4 Cor. Sec. 28, 39-13

Set by approved method. 2½" BCIP from which bears.
28" Tanoak N58°E 19.6 feet.
14" Tanoak S5½°E 22.4 feet.

Nov. 1968 J.B. Feeney

Int. 1/4 Cor. Sec. 29, 39-13

Set by approved method. 2½" BCIP from which bears:
16" Tan Oak S26W 10.7 feet.
36" D. Fir S55°E 48.2 feet.

Nov. 1968 J.B. Feeney

CHAINS

NE Cor. Sec. 25, 38-14

Found Original Stone and 2 BT's.
44" Fir Snag N12°E 37.6 feet.
50" Fir Snag S40°W 47.0 feet.
Set BCIP 0.9 feet South of Stone and mark:
16" Fir N79°W 49.6 feet.
16" Fir S12°E 37.5 feet.
60" Fir N4°E 54.8 feet.
Corner is in Fern flat, 80-100 feet East of High Vertical faced rock peak.

Feb. 6, 1969 R.E. Stuntzner

1/4 Cor. betn. 24 & 25, 38-14

Set by proportion. BCIP from which bears:
44" Fir on top of rock peak N6°E 90.1 feet.
28" Maple S41°E 30.3 feet.
8" W Fir N12°W 22.5 feet.
Corner is 40 feet East of main Creek called for in 1906 Resurvey.

Feb. 6, 1969 R.E. Stuntzner

Int. 1/4 Cor. Sec. 36, 35-14

Set BCIP on open Hillside from which bears:
20" Oak bears N31°E 99.5 feet.

March 1969 D.C. Hogue
H.J. Newhouse

Int. 1/4 Cor. Sec. 20, 39-13

Set by approved method. BCIP from which bears:
14" Myrtle N73½° W 17.7 feet.
9" Tanoak S15¼° E 5.6 feet.

Nov. 1968 J.B. Feeney

Int. 1/4 Cor. Sec. 21, 39-13

Set by approved method. 2½" BCIP from which bears:
4" Tan Oak S5°W 12.2 feet.
4" Tan Oak N88°E 9.5 feet.

Nov. 1968 J.B. Feeney

Int. 1/4 Cor. Sec. 28, 39-13

Set by approved method. 2½" BCIP from which bears.
28" Tanoak N58°E 19.6 feet.
14" Tanoak S5½°E 22.4 feet.

Nov. 1968 J.B. Feeney

Int. 1/4 Cor. Sec. 29, 39-13

Set by approved method. 2½" BCIP from which bears:
16" Tan Oak S26W 10.7 feet.
36" D. Fir S55°E 48.2 feet.

Nov. 1968 J.B. Feeney

CHAINS

Int. 1/4 Cor. Sec. 36, 39-13

Set by approved method. 2½" BCIP from which bears:
36" D Fir S72°E 12.3 feet.
46" D. Fir S77°W 18.1 feet.

Nov. 1968 J.B. Feeney

Int. 1/4 Cor. Sec. 7, 39-13

Set by approved method. 2½" BCIP from which bears:
8" D. Fir N66°W 2.8 feet.
11" D. Fir S47°E 16.9 feet.

Jan. 30, 1969 J.B. Feeney

Cor. to Secs. 4,5,8 & 9, 31-15

The corner set by Prahar having been destroyed by farming operations causes us to go to the SE Cor. of the SW¼SW¼ of Sec. 4 and thence on true bearing S89°35'W 1286.56 feet. At this point we are South 183.8 feet from a witness Iron pipe to the Southwest Corner of Section 4. Since this agrees with the record we set BCIP and fence post.

Dec. 1969 D.C. Hogue
H.J. Newhouse

NW Cor. Sec. 6, 41-12

Found remains of Old Fir stump with portion of scribe; re-established Corner by setting BCIP running North 50°East (reverse bearing of original notes), 7.3 feet; bark scribed an 18" Alder S48¼°E, 5.8 feet, no other suitable trees near; raised mound of stone around BCIP; took testimony of adjainer on corner location from Mr. B.J. Nelson; corner lies at intersection of East and South line fence; 2.7 chains South of Jacks Creek.

Jan. 1969 Jerry R. Swanson

N1/4Cor. Westerly or Sec. 6, 41-12

No evidence found of original corner: set at single proportionate distance on line between NW and NE corner of Sec. 6; set BCIP from which:
23" D. Fir bears N75½°E 9.9 feet.
28" D. Fir bears S7½°E 26.8 feet.

Jan. 1969 Jerry R. Swanson

N 1/4 Cor. Easterly Sec. 6, 41-12

No evidence of original corner; set at proportionate distance on line between NW and NE corner of Sec. 6; set BCIP from which:
14" Tanoak bears S37½°W 14.3 feet.
16" Alder bears N12°E 15.8 feet.
(Corner lies on Wly edge of small creek)

Jan. 1969 Jerry R. Swanson

CHAINS

Int. 1/4 Cor. Sec. 36, 39-13

Set by approved method. 2½" BCIP from which bears:
36" D Fir S72°E 12.3 feet.
46" D. Fir S77°W 18.1 feet.

Nov. 1968 J.B. Feeney

Int. 1/4 Cor. Sec. 7, 39-13

Set by approved method. 2½" BCIP from which bears:
8" D. Fir N66°W 2.8 feet.
11" D. Fir S47°E 16.9 feet.

Jan. 30, 1969 J.B. Feeney

Cor. to Secs. 4,5,8 & 9, 31-15

The corner set by Prahar having been destroyed by farming operations causes us to go to the SE Cor. of the SW¼SW¼ of Sec. 4 and thence on true bearing S89°35'W 1286.56 feet. At this point we are South 183.8 feet from a witness Iron pipe to the Southwest Corner of Section 4. Since this agrees with the record we set BCIP and fence post.

Dec. 1969 D.C. Hogue
H.J. Newhouse

NW Cor. Sec. 6, 41-12

Found remains of Old Fir stump with portion of scribe; re-established Corner by setting BCIP running North 50°East (reverse bearing of original notes), 7.3 feet; bark scribed an 18" Alder S48¼°E, 5.8 feet, no other suitable trees near; raised mound of stone around BCIP; took testimony of adjainer on corner location from Mr. B.J. Nelson; corner lies at intersection of East and South line fence; 2.7 chains South of Jacks Creek.

Jan. 1969 Jerry R. Swanson

N1/4Cor. Westerly or Sec. 6, 41-12

No evidence found of original corner: set at single proportionate distance on line between NW and NE corner of Sec. 6; set BCIP from which:
23" D. Fir bears N75½°E 9.9 feet.
28" D. Fir bears S7½°E 26.8 feet.

Jan. 1969 Jerry R. Swanson

N 1/4 Cor. Easterly Sec. 6, 41-12

No evidence of original corner; set at proportionate distance on line between NW and NE corner of Sec. 6; set BCIP from which:
14" Tanoak bears S37½°W 14.3 feet.
16" Alder bears N12°E 15.8 feet.
(Corner lies on Wly edge of small creek)

Jan. 1969 Jerry R. Swanson

CHAINS

E 1/4 Cor. Sec. 6, 41-12

Set by proportion on Westerly side of Cat road.
Set BCIP from which bears:
8" Tan Oak S9½°W 13.3 feet.
7" Alder S43½°E 51.3 feet.
(Chillquest 1/4 Cor. bears S30°42'E 182.1 feet.)

Jan. 1969 Jerry R. Swanson

S 1/4 Cor. Westerly Sec. 6, 41-12

Re-established this Corner by proportionate distance between S 1/4 (Easterly) and SW Cor. Sec. 6, on line of same; set BCIP from which bears:
5" D. Fir bears S52½°E 21.6 feet.
Bark scribed 7" Alder which bears N81¼W, 22.3 feet.

Found 3/4" Iron pipe tagged with plastic plug,L.S. 3340 and two B.T.'s being A barked scribed 6" Alder S87°W, 27.2 feet.
8" Redwood (in clump) N58°E, 46.3 feet.
This IP bears N1°24'30" West, 41.9 feet from BCIP set by writer.

Jan. 1969 Jerry R. Swanson

SW Cor. Sec. 6, 41-12

Re-established this corner by proper proportionate distance, per suggested instruction by Portland Office of BLM, copy attached herewith, between NW Cor. Sec. 6, and SW Cor. Sec. 7, on line between SW Cor. 7 and Found E½ Cor. S13, 41-13;
Set BCIP from which bears;
10" D. Fir bears S12°45' E 23.8 feet.
39" D. Fir bears S15°45' W 38.0 feet, this BT is in a wire fence line; no other suitable trees near.
corner
This XXXXlies approximately 400 feet West of Winchuck River Road, directly above and NW of frame house; wire fence line bears West 14.0 feet..

Jan. 1969 Jerry R. Swanson

W 1/4 Cor. Sec. 6, 41-12

Re-established by proportionate distance between the E 1/4 Cor. S13, 41-13 and the NE Cor. S13, 41-13, on line between same using proportionate measurement between the SW Cor. and the NW Cor. of Sec. 6, 41-12;
Set BCIP from which bears;
20" D. Fir which bears N69°E 44.3 feet.
28" Alder which bears S47°W 20.1 feet.

Corner lies on the Southerly edge of a cat skid road accessable off of Crocket road above Crockett house.

Jan. 1969 Jerry R. Swanson

NE Cor. Sec. 13, 41-13

Found 2" Iron Pipe described by Newhouse, CE 1399, 1946;
Found original Fir Stump described by Newhouse with little remains of scribing; BT set by Newhouse missing, apparently taken out by cat road which cuts near corner; from which I scribed:
8" Alder bears S89°15'E, 26.7 feet with K-tag.
Found 48" Fir stump bears S53°W 21.1 feet, Original about rotted away.

Jan.
Jan. 1969 Jerry R. Swanson

CHAINS

E 1/4 Cor. Sec. 6, 41-12

Set by proportion on Westerly side of Cat road.
Set BCIP from which bears:
8" Tan Oak S9½°W 13.3 feet.
7" Alder S43½°E 51.3 feet.
(Chillquest 1/4 Cor. bears S30°42'E 182.1 feet.)

Jan. 1969 Jerry R. Swanson

S 1/4 Cor. Westerly Sec. 6, 41-12

Re-established this Corner by proportionate distance between S 1/4 (Easterly) and SW Cor. Sec. 6, on line of same; set BCIP from which bears:
5" D. Fir bears S52½°E 21.6 feet.
Bark scribed 7" Alder which bears N81¼W, 22.3 feet.

Found 3/4" Iron pipe tagged with plastic plug,L.S. 3340 and two B.T.'s being A barked scribed 6" Alder S87°W, 27.2 feet.
8" Redwood (in clump) N58°E, 46.3 feet.
This IP bears N1°24'30" West, 41.9 feet from BCIP set by writer.

Jan. 1969 Jerry R. Swanson

SW Cor. Sec. 6, 41-12

Re-established this corner by proper proportionate distance, per suggested instruction by Portland Office of BLM, copy attached herewith, between NW Cor. Sec. 6, and SW Cor. Sec. 7, on line between SW Cor. 7 and Found E½ Cor. S13, 41-13;
Set BCIP from which bears;
10" D. Fir bears S12°45' E 23.8 feet.
39" D. Fir bears S15°45' W 38.0 feet, this BT is in a wire fence line; no other suitable trees near.
corner
This XXXXlies approximately 400 feet West of Winchuck River Road, directly above and NW of frame house; wire fence line bears West 14.0 feet..

Jan. 1969 Jerry R. Swanson

W 1/4 Cor. Sec. 6, 41-12

Re-established by proportionate distance between the E 1/4 Cor. S13, 41-13 and the NE Cor. S13, 41-13, on line between same using proportionate measurement between the SW Cor. and the NW Cor. of Sec. 6, 41-12;
Set BCIP from which bears;
20" D. Fir which bears N69°E 44.3 feet.
28" Alder which bears S47°W 20.1 feet.

Corner lies on the Southerly edge of a cat skid road accessable off of Crocket road above Crockett house.

Jan. 1969 Jerry R. Swanson

NE Cor. Sec. 13, 41-13

Found 2" Iron Pipe described by Newhouse, CE 1399, 1946;
Found original Fir Stump described by Newhouse with little remains of scribing; BT set by Newhouse missing, apparently taken out by cat road which cuts near corner; from which I scribed:
8" Alder bears S89°15'E, 26.7 feet with K-tag.
Found 48" Fir stump bears S53°W 21.1 feet, Original about rotted away.

Jan.
Jan. 1969 Jerry R. Swanson

CHAINS

Int. 1/4 Cor. Sec. 33, 31-14

Set by approved method.
BCIP in Alder flat from which bears:
10" Fir South 46½° East 45.0 feet.
8" Fir South 38½° West 28.2 feet.

April 2, 1970 R.E. Stuntzner

SE Cor. Sec. 13, 38-14

Found 21" Red Fir S27°E 35.1 feet.
46" Red Fir N32°W 11.6 feet.
18" Red Fir S41°30' W 21.7 feet.

Set Fir Limb in mound of stone from which bears:
36" Red Fir N6°E 6.5 feet.
43" Red Fir S52°E 26.7 feet.

Dec. 28, 1954 L. Prahar

Closing Corner to Secs. 14 and 23
38-14

Found ½" IP in mound of stone from which bears:
14" Tan Oak S33°W 25.1 feet.
40" Red Fir N73°E 11.7 feet.

Dec. 30 1954 L. Prahar

Closing Corner to Secs. 13,14 and 24
38-14

Found 25" Windfall Fir N47°W 17.8 feet.
Underside partly chopped out.
Set P.O. Cedar stake in mound of stone from which bears:
14" Tan Oak N12°E 39.3 feet.
8" Myrtle sprout S39 3/4° 17.7 feet.
11" P.O. Cedar S39½°W 27.6 feet.

Jan. 3, 1955 L. Prahar

1/4 Corner between Sections 13 and 24
38-14

Set by proportionate measurement. Stake in mound of stone 18 feet North of Brook flowing West.
From Corner there bears:
31" Fir N6¼°E 12.2 feet.
31" Fir Stump S8½°W 23.5 feet.
23" Fir N51¼°W 23.1 feet.

Jan. 6, 1955 L. Prahar

Interior 1/4 Corner Sec. 34
39-14

Set by prescribed method. BCIP from which bears:
84" D. Fir School Marm S72¼°West 63.0 feet.
10" Alder N9¼° West 50.7 feet.

March 1970 J.B. Feeney

CHAINS

Int. 1/4 Cor. Sec. 33, 31-14

Set by approved method.
BCIP in Alder flat from which bears:
10" Fir South 46½° East 45.0 feet.
8" Fir South 38½° West 28.2 feet.

April 2, 1970 R.E. Stuntzner

SE Cor. Sec. 13, 38-14

Found 21" Red Fir S27°E 35.1 feet.
46" Red Fir N32°W 11.6 feet.
18" Red Fir S41°30' W 21.7 feet.

Set Fir Limb in mound of stone from which bears:
36" Red Fir N6°E 6.5 feet.
43" Red Fir S52°E 26.7 feet.

Dec. 28, 1954 L. Prahar

Closing Corner to Secs. 14 and 23
38-14

Found ½" IP in mound of stone from which bears:
14" Tan Oak S33°W 25.1 feet.
40" Red Fir N73°E 11.7 feet.

Dec. 30 1954 L. Prahar

Closing Corner to Secs. 13,14 and 24
38-14

Found 25" Windfall Fir N47°W 17.8 feet.
Underside partly chopped out.
Set P.O. Cedar stake in mound of stone from which bears:
14" Tan Oak N12°E 39.3 feet.
8" Myrtle sprout S39 3/4° 17.7 feet.
11" P.O. Cedar S39½°W 27.6 feet.

Jan. 3, 1955 L. Prahar

1/4 Corner between Sections 13 and 24
38-14

Set by proportionate measurement. Stake in mound of stone 18 feet North of Brook flowing West.
From Corner there bears:
31" Fir N6¼°E 12.2 feet.
31" Fir Stump S8½°W 23.5 feet.
23" Fir N51¼°W 23.1 feet.

Jan. 6, 1955 L. Prahar

Interior 1/4 Corner Sec. 34
39-14

Set by prescribed method. BCIP from which bears:
84" D. Fir School Marm S72¼°West 63.0 feet.
10" Alder N9¼° West 50.7 feet.

March 1970 J.B. Feeney

CHAINS

1/4 Cor. betn. Secs. 27 and 34
39-14

Set by proportion a BCIP from which bears:
12" W. Fir N7° East 60.4 feet.
9" Spruce S65½° East 60.15 feet.

March 1970 J.B. Feeney

1/4 Cor. betn. Secs. 34 and 35
39-14

Set by proportion BCIP from which bears:
16" D. Fir N81° East 171.6 feet.

March 1970 J.B. Feeney

Section Cor. to Secs. 26,27,34 & 35
39-14

Found mound of stone and burned Redwood Post with some visible scribing. Set BCIP in center of mound of stone and drove steel fence post adjacent thereto.

Feb. 1970 D.C. Hogue
H.J. Newhouse

Section Cor. to Secs. 27,28,33 & 34
39-14

Found dead 20" Pine N43° East from corner location. Scribing visible. For Corner we set BCIP in pavement of relocated Oregon Coast Highway 5.8 feet East of centerline. Cunniff measured in both chains and feet but never in links. When measuring in chains he almost always had a decimal figure whereas when measuring in feet he almost always used the usual abbreviation (').

Feb. 1970 D.C. Hogue
H.J. Newhouse

1/4 Cor. betn. Secs. 20 and 29
35-14

Found scribed stump and tag set by Lehmanosky. The 14" Hemlock marked in June of 1961 is now a dead stub. Set BCIP in Cat Road.

Jan. 1970 D.C. Hogue
H.J. Newhouse

1/4 Cor. betn. Secs. 20 and 21
35-14

We relocate S.O. Newhouse's Corner as reestablished in 1942 and not found by Lehmanosky in 1952 or by Stiles in 1961. There is no pipe but the stumps of all 3 BT's remain.
20" Fir S44° East 29.7 feet.
52" Fir N70° East 12.2 feet.
36" W. Fir N71° West 30.5 feet.

We set BCIP from which bears:
8" Fir N55° West 23.9 feet.
12" Hemlock S38° East 32.0 feet.

Jan. 1970 D.C. Hogue
H.J. Newhouse

CHAINS

1/4 Cor. betn. Secs. 27 and 34
39-14

Set by proportion a BCIP from which bears:
12" W. Fir N7° East 60.4 feet.
9" Spruce S65½° East 60.15 feet.

March 1970 J.B. Feeney

1/4 Cor. betn. Secs. 34 and 35
39-14

Set by proportion BCIP from which bears:
16" D. Fir N81° East 171.6 feet.

March 1970 J.B. Feeney

Section Cor. to Secs. 26,27,34 & 35
39-14

Found mound of stone and burned Redwood Post with some visible scribing. Set BCIP in center of mound of stone and drove steel fence post adjacent thereto.

Feb. 1970 D.C. Hogue
H.J. Newhouse

Section Cor. to Secs. 27,28,33 & 34
39-14

Found dead 20" Pine N43° East from corner location. Scribing visible. For Corner we set BCIP in pavement of relocated Oregon Coast Highway 5.8 feet East of centerline. Cunniff measured in both chains and feet but never in links. When measuring in chains he almost always had a decimal figure whereas when measuring in feet he almost always used the usual abbreviation (').

Feb. 1970 D.C. Hogue
H.J. Newhouse

1/4 Cor. betn. Secs. 20 and 29
35-14

Found scribed stump and tag set by Lehmanosky. The 14" Hemlock marked in June of 1961 is now a dead stub. Set BCIP in Cat Road.

Jan. 1970 D.C. Hogue
H.J. Newhouse

1/4 Cor. betn. Secs. 20 and 21
35-14

We relocate S.O. Newhouse's Corner as reestablished in 1942 and not found by Lehmanosky in 1952 or by Stiles in 1961. There is no pipe but the stumps of all 3 BT's remain.
20" Fir S44° East 29.7 feet.
52" Fir N70° East 12.2 feet.
36" W. Fir N71° West 30.5 feet.

We set BCIP from which bears:
8" Fir N55° West 23.9 feet.
12" Hemlock S38° East 32.0 feet.

Jan. 1970 D.C. Hogue
H.J. Newhouse

CHAINS

Int. 1/4 Corner Sec. 20
35-14

Set by prescribed method. Set BCIP from which bears:
14" Hemlock N74° East 12.0 feet.
8" White Fir S13°East 8.6 feet.
There was found less than 5 feet from the computed location of the Corner a scribed Redwood Post.

Jan. 1970 — D.C. Hogue, H.J. Newhouse

Cor. No. 7 HES 123
Sec. 34, 40-12

Found stone and stumps of BT.'S.
Set BCIP adjacent to stone from which bears:
12" Fir North 17°East 46.1 feet.

Aug. 1970 — D.C. Hogue, H.J. Newhouse

1/4 Cor. between Sections
17 and 18, 35-11

Set by single proportion a BCIP from which bears:
8" White Oak North 50° West 22.3 feet.
30" Fir S35°East 4.6 feet to the face.

May 1970 — D.C. Hogue, H.J. Newhouse

Sec. Cor. To Sections 23,24,25 & 26
30-15

Identify corner from BCIP and original BT (now stump)
North 78°East 167 lks.

Mark 6" Fir North 44°East 19.7 feet.
9" Fir South 9°West 15.0 feet.
9" Fir North 6° West 22.8 feet.
15" Fir South 49½° East 54.2 feet.

July 3, 1970 — Russell Torbeck

1/4 Corner Betn. Sec.s 13&24
36-14

Set by proportion. OSBF P/C 34" IG from which bears: 6"Fir N14°E 37.1 ft. YMLP
16"Fir S53½°W 66.5 ft. RS359
WPCP NW 1.1 ft.

Dec. 29, 1970 — H. Hayes, A. Gibson

Section Corner common to Sections
3,4,9 & 10 T38S R13W W.M.

We find original bearing trees as follows:

24" Fir N33°W 20.5 feet.
30" Fir N24°E 25.1 feet.
14" Madrona S27°E 8.6 feet.

Set BCIP

Sept. 1972 — Bill Drysdale, Don Hogue under supervision of H.J. Newhouse

CHAINS

Int. 1/4 Corner Sec. 20
35-14

Set by prescribed method. Set BCIP from which bears:
14" Hemlock N74° East 12.0 feet.
8" White Fir S13°East 8.6 feet.
There was found less than 5 feet from the computed location of the Corner a scribed Redwood Post.

Jan. 1970 — D.C. Hogue, H.J. Newhouse

Cor. No. 7 HES 123
Sec. 34, 40-12

Found stone and stumps of BT.'S.
Set BCIP adjacent to stone from which bears:
12" Fir North 17°East 46.1 feet.

Aug. 1970 — D.C. Hogue, H.J. Newhouse

1/4 Cor. between Sections
17 and 18, 35-11

Set by single proportion a BCIP from which bears:
8" White Oak North 50° West 22.3 feet.
30" Fir S35°East 4.6 feet to the face.

May 1970 — D.C. Hogue, H.J. Newhouse

Sec. Cor. To Sections 23,24,25 & 26
30-15

Identify corner from BCIP and original BT (now stump)
North 78°East 167 lks.

Mark 6" Fir North 44°East 19.7 feet.
9" Fir South 9°West 15.0 feet.
9" Fir North 6° West 22.8 feet.
15" Fir South 49½° East 54.2 feet.

July 3, 1970 — Russell Torbeck

1/4 Corner Betn. Sec.s 13&24
36-14

Set by proportion. OSBF P/C 34" IG from which bears: 6"Fir N14°E 37.1 ft. YMLP
16"Fir S53½°W 66.5 ft. RS359
WPCP NW 1.1 ft.

Dec. 29, 1970 — H. Hayes, A. Gibson

Section Corner common to Sections
3,4,9 & 10 T38S R13W W.M.

We find original bearing trees as follows:

24" Fir N33°W 20.5 feet.
30" Fir N24°E 25.1 feet.
14" Madrona S27°E 8.6 feet.

Set BCIP

Sept. 1972 — Bill Drysdale, Don Hogue under supervision of H.J. Newhouse

CHAINS

North 1/4 Corner Sec. 4,
T38S R13 W, W.M.

We find and identify Stone Cor. from one bearing tree. (24" Oak N69½°W 174.9 feet)

We set BCIP from which bears:
18" White Oak S25°E 119.4 feet

Sept. 1972 — Bill Drysdale, Don Hogue under supervision of H.J. Newhouse

---

Section Corner to Sections 4,5,8,9
T38S R13W, W.M.

We find and identify stone corner from bearing tree (60" Fir S22°E 31.8 feet)

We set BCIP 0.2' North of Stone from which bears:
14" Tan Oak West 5.0 feet

Sept. 1972 — Bill Drysdale,Don Hogue under supervision of H.J. Newhouse

---

1/4 Corner between Secs. 4 & 5
T38S R13W, W.M.

We find and Identify stone Cor. from original bearing tree (36" Tan Oak N62°E 11.0 feet)

We set BCIP 0.2' West of Stone from which bears:
6" Tan Oak S5°E 4.4 feet

Sept. 1972 — Bill Drysdale,Don Hogue under supervision of H.J. Newhouse

---

Interior 1/4 Cor. Sec. 4
T38S R13W W.M.

Set BCIP from which bears:

20" Tan Oak N75°W 28.5 feet.
6" Fir S15°E 15.3 feet.

Sept. 1972 — Bill Drysdale,Ed Vincent under supervision of H.J. Newhouse

---

Interior 1/4 Corner Sec. 9
T38S R13W, W.M.

Set BCIP from which bears:
8" Tan Oak N80°E 14.5 feet
30" Fir S64°E 6.0 feet.

Sept. 1972 — Bill Drysdale, Ed Vincent under supervision of H.J. Newhouse

---

CHAINS

North 1/4 Corner Sec. 4,
T38S R13 W, W.M.

We find and identify Stone Cor. from one bearing tree. (24" Oak N69½°W 174.9 feet)

We set BCIP from which bears:
18" White Oak S25°E 119.4 feet

Sept. 1972 — Bill Drysdale, Don Hogue under supervision of H.J. Newhouse

---

Section Corner to Sections 4,5,8,9
T38S R13W, W.M.

We find and identify stone corner from bearing tree (60" Fir S22°E 31.8 feet)

We set BCIP 0.2' North of Stone from which bears:
14" Tan Oak West 5.0 feet

Sept. 1972 — Bill Drysdale,Don Hogue under supervision of H.J. Newhouse

---

1/4 Corner between Secs. 4 & 5
T38S R13W, W.M.

We find and Identify stone Cor. from original bearing tree (36" Tan Oak N62°E 11.0 feet)

We set BCIP 0.2' West of Stone from which bears:
6" Tan Oak S5°E 4.4 feet

Sept. 1972 — Bill Drysdale,Don Hogue under supervision of H.J. Newhouse

---

Interior 1/4 Cor. Sec. 4
T38S R13W W.M.

Set BCIP from which bears:

20" Tan Oak N75°W 28.5 feet.
6" Fir S15°E 15.3 feet.

Sept. 1972 — Bill Drysdale,Ed Vincent under supervision of H.J. Newhouse

---

Interior 1/4 Corner Sec. 9
T38S R13W, W.M.

Set BCIP from which bears:
8" Tan Oak N80°E 14.5 feet
30" Fir S64°E 6.0 feet.

Sept. 1972 — Bill Drysdale, Ed Vincent under supervision of H.J. Newhouse

---

CHAINS

¼Corner between Secs. 9 & 16,
T38S, R13W.W.M.

We identify cor. from remains of bearing tree (14" oak bearing S19°W 20.46')

We set B.C.I.P. from which bears:

14" tan oak S42°W 22.7'
14" tan oak N13°E 24.8'

Sept. 1972 — Bill Drysdale, Don Hogue, under Supervision of H.J. Newshouse

---

¼ Corner between Secs. 8 & 9,
T38S, R13 W.W.M.

did not find cor. or B.T.s

We set B.C.I.P. by single proportion, from which bears:
14" tan oak S65°W 15.0'
12" tan oak N10°E 8.3'

Sept. 1972 — Bill Drysdale, Ed Vincent, under Supervision of H.J. Newshouse

---

¼ Corner between Secs. 9&10
T38S, R13W.W.M.

We identify cor. from original bearing trees

30" Fir S20°W 18.5'
30" Fir N66°E 17.8'

We set B.C.I.P. from B.T.s

Sept. 1972 — Bill Drysdale, Don Hogue, under supervision of H.J. Newhouse

---

¼ Corner between Secs. 4 & 9
T38S, R13W.W.M.

We find stone cor, and one orig. bearing tree (30" oak S8°E 12.5'
We set B.C.I.P. from which bears:
20" Chinkapin in Clump N37°W 79.0 feet.

Sept. 1972 — Bill Drysdale, Don Hogue, under supervision of H.J. Newhousee

---

N.E. Section corner of Sec. 4
T38S R13W.W.M.

We identify stone cor from original bearing trees (12" Fir -dead- S78°W 10.6'
12" Madrona N8°E 37.0'
16" Madrona N57°W 18.5'

We set B.C.I.P. from which bears
36" Fir S12°W 4.2'
Sept 1972 — Bill Drysdale, Don Hogue, under supervision of H. J. Newhouse

CHAINS

¼Corner between Secs. 9 & 16,
T38S, R13W.W.M.

We identify cor. from remains of bearing tree (14" oak bearing S19°W 20.46')

We set B.C.I.P. from which bears:

14" tan oak S42°W 22.7'
14" tan oak N13°E 24.8'

Sept. 1972 — Bill Drysdale, Don Hogue, under Supervision of H.J. Newshouse

---

¼ Corner between Secs. 8 & 9,
T38S, R13 W.W.M.

did not find cor. or B.T.s

We set B.C.I.P. by single proportion, from which bears:
14" tan oak S65°W 15.0'
12" tan oak N10°E 8.3'

Sept. 1972 — Bill Drysdale, Ed Vincent, under Supervision of H.J. Newshouse

---

¼ Corner between Secs. 9&10
T38S, R13W.W.M.

We identify cor. from original bearing trees

30" Fir S20°W 18.5'
30" Fir N66°E 17.8'

We set B.C.I.P. from B.T.s

Sept. 1972 — Bill Drysdale, Don Hogue, under supervision of H.J. Newhouse

---

¼ Corner between Secs. 4 & 9
T38S, R13W.W.M.

We find stone cor, and one orig. bearing tree (30" oak S8°E 12.5'
We set B.C.I.P. from which bears:
20" Chinkapin in Clump N37°W 79.0 feet.

Sept. 1972 — Bill Drysdale, Don Hogue, under supervision of H.J. Newhousee

---

N.E. Section corner of Sec. 4
T38S R13W.W.M.

We identify stone cor from original bearing trees (12" Fir -dead- S78°W 10.6'
12" Madrona N8°E 37.0'
16" Madrona N57°W 18.5'

We set B.C.I.P. from which bears
36" Fir S12°W 4.2'
Sept 1972 — Bill Drysdale, Don Hogue, under supervision of H. J. Newhouse

County Surveyor's Record, Curry County, Oregon

CHAINS

Section Corner for Secs. 6 & 7
T41S R12W W.M. Curry County, Ore.

Set 5" X 36" concrete monument with Brass Disk from which bears:

32" Fir N15°15' West 21.6 feet scribed "BT"
4" Pepperwood S32°30' W 14.1 feet scribed "XBT"

Dec. 1971 — R.B. Davis

Witness Corner for 1/4 Corner
West Side Sec. 7, T41S,R12W, W.M.

Set 2" BCIP 58.83 feet East of True 1/4 Corner in fenceline along East boundary of Winchuck River Road from which bears:

22" Alder S78°45' West 72.1 feet scribed "X"
Power Pole #8-J-26 with Nail and tag S21°45'E 19.88ft.

Dec. 1971 — R.B. Davis

1/4 Cor. South Side Sec. 33
T35S R14W, W.M. Curry County, Ore.

Identify corner from original BT
60" Fir S75°E 52.1 feet.
Set BCIP marked 1/4 on top from which bears:

16" Oak S13°W 33.0 ft.
14" Fir N77°E 20.5 ft.

Oct. 1972 — Don Hogue
H.J. Newhouse

Sec. Cor. to Secs. 7,8,17 & 18
T36S, R13W. W.M. Curry County, Ore.

This corner was in extremely poor condition on the West edge of a Cat road. The positive identification was made by chain sawing out a portion of a fallen rotten Tan Oak lying North of a Tan Oak crater. The scribing T36 was plain, but all that remained of the bearing tree described as a 12" Oak S71°E 18.5 feet. The 9" Oak North 63° West 6.6 feet was a rotten stump with new sprouts growing. The 8" Tan Oak North 12° East 7.9 feet was not positively identified. The 6" Oak South 40°West 9.2 feet was completely gone. We set a 2½" BCIP in mound of stone with post from which bears: 30" Oak South 28½° East 26.8 feet. Marked S17 BT.
42" D. Fir South 55°West 28.6 feet.
Marked S 18 BT.

June 1970 — Don Hogue
Hal Newhouse
H.J. Newhouse

County Surveyor's Record, Curry County, Oregon

CHAINS

Section Corner for Secs. 6 & 7
T41S R12W W.M. Curry County, Ore.

Set 5" X 36" concrete monument with Brass Disk from which bears:

32" Fir N15°15' West 21.6 feet scribed "BT"
4" Pepperwood S32°30' W 14.1 feet scribed "XBT"

Dec. 1971 — R.B. Davis

Witness Corner for 1/4 Corner
West Side Sec. 7, T41S,R12W, W.M.

Set 2" BCIP 58.83 feet East of True 1/4 Corner in fenceline along East boundary of Winchuck River Road from which bears:

22" Alder S78°45' West 72.1 feet scribed "X"
Power Pole #8-J-26 with Nail and tag S21°45'E 19.88ft.

Dec. 1971 — R.B. Davis

1/4 Cor. South Side Sec. 33
T35S R14W, W.M. Curry County, Ore.

Identify corner from original BT
60" Fir S75°E 52.1 feet.
Set BCIP marked 1/4 on top from which bears:

16" Oak S13°W 33.0 ft.
14" Fir N77°E 20.5 ft.

Oct. 1972 — Don Hogue
H.J. Newhouse

Sec. Cor. to Secs. 7,8,17 & 18
T36S, R13W. W.M. Curry County, Ore.

This corner was in extremely poor condition on the West edge of a Cat road. The positive identification was made by chain sawing out a portion of a fallen rotten Tan Oak lying North of a Tan Oak crater. The scribing T36 was plain, but all that remained of the bearing tree described as a 12" Oak S71°E 18.5 feet. The 9" Oak North 63° West 6.6 feet was a rotten stump with new sprouts growing. The 8" Tan Oak North 12° East 7.9 feet was not positively identified. The 6" Oak South 40°West 9.2 feet was completely gone. We set a 2½" BCIP in mound of stone with post from which bears: 30" Oak South 28½° East 26.8 feet. Marked S17 BT.
42" D. Fir South 55°West 28.6 feet.
Marked S 18 BT.

June 1970 — Don Hogue
Hal Newhouse
H.J. Newhouse

CHAINS

1/4 Cor. between Secs. 8 & 17
T36S, R13W, W.M. Curry County, Ore.

This corner is identified from the remains of the original Fir BT. The 34" Fir N19½°W 38.9 ft. is a windthrow with obvious bearing face. The 35"Fir S19°W 31ftis a solid 5 ft. stump with some remains of a bearing face. West 2½" BCIP from which bears:

6" Fir North 54½°E 50.0 feet. Marked 1/4 S BT.
The corner is in the bottom of a medium size basin.

D.C. Hogue, Hal Newhouse
June 1970 H.J. Newhouse

1/4 Cor. betn Secs. 17 & 18,
T36S, R13W, W.M. Curry County, Ore.

This corner lays on a steep West slope in scattered timber. It is identified from the original bearing trees, both of which stand. The 11" Fir S48½°E 44.9 feet is now 36". The 12" Fir S40°W 21.8 ft. is now 42". We set BCIP from which bears:

10" Fir North69°E 12.3 feet. Marked 1/4 S BT.
The additional tree was marked as future logging operations will probably remove the original BT's.

D.C. Hogue, Hal Newhouse
June 1970 H.J. Newhouse

Sec. Cor. to Secs. 17,18,19&20
T36S, R13W, W.M. Curry County, Ore.

Corner identified from remains of all four original bearing trees. 38" Fir N60°E 48.3 ft. (stump)
50" Fir S66½°E 35.6 ft. (stump)
20" Fir S36°W 53.6 ft. (Now 30" dead snag)
24" Fir N25°W 22.4 ft. (live tree with bearing face unopened)
At the Corner location we find a 16"X10"X6" unmarked stone not called for in the original notes.
We set 2½" BCIP and scribed post. No new trees of sufficient size qithin limits. The corner is East of the top of the main ridge and West of the main road.

D.C. Houge, Hal Newhouse
June 1970 H.J. Newhouse

1/4 Cor. between Secs. 17 and 20,
T36S, R13W, W.M., Curry County, Ore.

Found 12"X9"X6" basalt stone from which bears:
12" Fir North 19½°W 11.2 feet. (now 30")
10" Fir South 08° E 24.4 feet. (now 30")
We set 2½" BCIP adjacent to said stone and remark BT's 1/4 S BT.
The corner is East of a small glade and North of a draw.

D.C. Hogue, Hal Newhouse
June 1970 H.J. Newhouse

CHAINS

1/4 Cor. between Secs. 8 & 17
T36S, R13W, W.M. Curry County, Ore.

This corner is identified from the remains of the original Fir BT. The 34" Fir N19½°W 38.9 ft. is a windthrow with obvious bearing face. The 35"Fir S19°W 31ftis a solid 5 ft. stump with some remains of a bearing face. West 2½" BCIP from which bears:

6" Fir North 54½°E 50.0 feet. Marked 1/4 S BT.
The corner is in the bottom of a medium size basin.

D.C. Hogue, Hal Newhouse
June 1970 H.J. Newhouse

1/4 Cor. betn Secs. 17 & 18,
T36S, R13W, W.M. Curry County, Ore.

This corner lays on a steep West slope in scattered timber. It is identified from the original bearing trees, both of which stand. The 11" Fir S48½°E 44.9 feet is now 36". The 12" Fir S40°W 21.8 ft. is now 42". We set BCIP from which bears:

10" Fir North69°E 12.3 feet. Marked 1/4 S BT.
The additional tree was marked as future logging operations will probably remove the original BT's.

D.C. Hogue, Hal Newhouse
June 1970 H.J. Newhouse

Sec. Cor. to Secs. 17,18,19&20
T36S, R13W, W.M. Curry County, Ore.

Corner identified from remains of all four original bearing trees. 38" Fir N60°E 48.3 ft. (stump)
50" Fir S66½°E 35.6 ft. (stump)
20" Fir S36°W 53.6 ft. (Now 30" dead snag)
24" Fir N25°W 22.4 ft. (live tree with bearing face unopened)
At the Corner location we find a 16"X10"X6" unmarked stone not called for in the original notes.
We set 2½" BCIP and scribed post. No new trees of sufficient size qithin limits. The corner is East of the top of the main ridge and West of the main road.

D.C. Houge, Hal Newhouse
June 1970 H.J. Newhouse

1/4 Cor. between Secs. 17 and 20,
T36S, R13W, W.M., Curry County, Ore.

Found 12"X9"X6" basalt stone from which bears:
12" Fir North 19½°W 11.2 feet. (now 30")
10" Fir South 08° E 24.4 feet. (now 30")
We set 2½" BCIP adjacent to said stone and remark BT's 1/4 S BT.
The corner is East of a small glade and North of a draw.

D.C. Hogue, Hal Newhouse
June 1970 H.J. Newhouse

CHAINS

Section Corner to Secs. 18 and 19
T36S, R13W and Secs. 13 & 24 T36S
R14W, W.M. Curry County, Oregon

Corner identified from original BTs.
28" Cedar S89°E 17.1 ft. to face-chopped out and scribing visible.
48" Cedar S74½°W 30.4 feet to face-scribing visible.
30" Tan Oak N43½°E 32.7 ft. to center and marked S 18 BT.

June 1970 — Don Hogue, Hal Newhouse H.J. Newhouse

1/4 Corner between Secs. 19 & 20
T36S, R13W, W.M. Curry County, Ore.

At the corner location we find a ½" Iron pipe in small pile of rock from which bears:

An Uproot North 71½°E 40.9 ft. We open the face of this Fir and read the original scribing. The 10" Fir S68°W 50.2 ft. is entirely gone.
We set 2½" BCIP in mound of stone from which bears:
16" Fir N15°E 25.3 ft. Marked 1/4 S BT.
10" Fir N48½°W 35.3 ft. Marked 1/4 S BT.
This corner is about 300 ft. South of the main road leading into an old sawmill site.

June 1970 — Don Hogue, Hal Newhouse H.J. Newhouse

1/4 Cor. between Secs. 20 & 21
T36S, R13W. W.M. Curry County, Ore.

The 16"X12"X8" corner stone is gone. A stump from the road construction has been pushed across the area. The 10" Fir S89°W 6.6 ft. is gone. We open the lower portion of a previously opened and burned section of a 70 ft. tall dead snag and are able to read a scribed "BT". This is all that remains of the 30" Fir N73°E 13.2 ft.
We set a 2½" BCIP at the corner location in a mound of stone. At this point the old main logging road uns East and West and the corner is 38 ft. North of said road.

June 1970 — Don Hogue, Hal Newhouse H.J. Newhouse

Sec. Cor. to Secs. 19,20,29 & 30
T36S, R13W. W.M. Curry County, Ore.

After three field searches with no sucess a traverse was run into this corner from the 1/4 corner between Secs. 19 and 20. A stone 18"X12"X8" with 5 nothches on the East face was found at the proper distance from East of the top of the ridge described in the original notes. No remains of any bearing trees.

A BCIP was set 1.0 ft. West of the Stone which is undisturbed. Marked 15"Fir N67½°E 20.5 ft. S 20 BT.
14" Fir S70½°W 10.0 ft. S 30 BT.
18" Fir S16½°E 36.0 ft. S 29 BT.

June 1970 — Don Hogue, Hal Newhouse H.J. Newhouse

CHAINS

Section Corner to Secs. 18 and 19
T36S, R13W and Secs. 13 & 24 T36S
R14W, W.M. Curry County, Oregon

Corner identified from original BTs.
28" Cedar S89°E 17.1 ft. to face-chopped out and scribing visible.
48" Cedar S74½°W 30.4 feet to face-scribing visible.
30" Tan Oak N43½°E 32.7 ft. to center and marked S 18 BT.

June 1970 — Don Hogue, Hal Newhouse H.J. Newhouse

1/4 Corner between Secs. 19 & 20
T36S, R13W, W.M. Curry County, Ore.

At the corner location we find a ½" Iron pipe in small pile of rock from which bears:

An Uproot North 71½°E 40.9 ft. We open the face of this Fir and read the original scribing. The 10" Fir S68°W 50.2 ft. is entirely gone.
We set 2½" BCIP in mound of stone from which bears:
16" Fir N15°E 25.3 ft. Marked 1/4 S BT.
10" Fir N48½°W 35.3 ft. Marked 1/4 S BT.
This corner is about 300 ft. South of the main road leading into an old sawmill site.

June 1970 — Don Hogue, Hal Newhouse H.J. Newhouse

1/4 Cor. between Secs. 20 & 21
T36S, R13W. W.M. Curry County, Ore.

The 16"X12"X8" corner stone is gone. A stump from the road construction has been pushed across the area. The 10" Fir S89°W 6.6 ft. is gone. We open the lower portion of a previously opened and burned section of a 70 ft. tall dead snag and are able to read a scribed "BT". This is all that remains of the 30" Fir N73°E 13.2 ft.
We set a 2½" BCIP at the corner location in a mound of stone. At this point the old main logging road uns East and West and the corner is 38 ft. North of said road.

June 1970 — Don Hogue, Hal Newhouse H.J. Newhouse

Sec. Cor. to Secs. 19,20,29 & 30
T36S, R13W. W.M. Curry County, Ore.

After three field searches with no sucess a traverse was run into this corner from the 1/4 corner between Secs. 19 and 20. A stone 18"X12"X8" with 5 nothches on the East face was found at the proper distance from East of the top of the ridge described in the original notes. No remains of any bearing trees.

A BCIP was set 1.0 ft. West of the Stone which is undisturbed. Marked 15"Fir N67½°E 20.5 ft. S 20 BT.
14" Fir S70½°W 10.0 ft. S 30 BT.
18" Fir S16½°E 36.0 ft. S 29 BT.

June 1970 — Don Hogue, Hal Newhouse H.J. Newhouse

CHAINS

1/4 Cor. betn. Secs. 20 & 29
T36S, R13W, W.M. Curry County, Ore.

We find 20"X12"X8" stone on East side of trail near the head of a small stream. The 36" Fir S73°E 32.3 ft. is standing and has a healed face. We open the face of the 12" Cedar N32°W 3.3 ft. This tree shows little if any growth and while the scribing in reverse could be easily read, the original bearing face was punky and no scribes remained.
We set 2½" BCIP adjacent to original stone

June 1970 — Don Hogue, Hal Newhouse H.J. Newhouse

Sec. Cor. to Secs. 19 & 30
T36S, R13W and Secs. 24 & 25
T36S, R14W, W.M. Curry County, Ore.

Found 18"X14"X 5" Stone from which and 8" Fir (now 27") bears S20°E 48.2 ft. And a 30"Fir (now stump) bears S13°W 76.6 ft.
We set a 2½" BCIP adjacent to stone and build mound of stone around same from which bears:
22" Fir N63½°E 24.8 ft. Marked S 19 R13W BT.
8" Fir N53°W 26.7 ft. Marked S 24 R14W BT.
This corner lays on a steep rocky SE slope towards the top of a ridge.

June 1970 — Don Hogue, Hal Newhouse H.J. Newhouse

1/4 Cor. between Secs. 19 & 30
T36S, R13W, W.M., Curry County, Ore.

We find a 20"X12"X10" stone lying in shallow depression with faintly visible chisled 1/4 from which bears:
4" Pine (now 16") N8°W 34.3 ft. (not N6°W)
The tree has not completely healed and the scribing 1/4 is plainly visible and slightly burned. There are no remains of the other bearing tree.
We set 2½" BCIP in depression and deposit original stone adjacent thereto and build mound of stone from which bears:
12" Fir S51°W 19.2 ft. Marked 1/4 S BT.
This corner is 200 ft., more or less, East of a road and obviously had never been to since originally set.

June 1970 — Don Hogue, Hal Newhouse H.J. Newhouse

1/4 Corner Between
Sec.s 18 & 19, T36S,R14W
W.M., Curry Co., Ore.

Found 12 x 11 x 8 in. Stone.
4 in. Madrona N31½W 43 lks. now gone,clump of 4 in place.
4 in. Oak S60W 14 lks. now gone, clump of 7 in place.
SET 1½ x 36 in. BCIP for corner(orig Stone deposit adjacent to and on North edge.) from which bears:
22 in. Fir S3°W 21.9 ft. to face
17 in. Fir N35°E 33.0 ft. to face.

June 23, 1971 — Arnold Gibson, Chas. W. Cook Wm. Bodewig,Dale Redding, Kenneth Graham

CHAINS

1/4 Cor. betn. Secs. 20 & 29
T36S, R13W, W.M. Curry County, Ore.

We find 20"X12"X8" stone on East side of trail near the head of a small stream. The 36" Fir S73°E 32.3 ft. is standing and has a healed face. We open the face of the 12" Cedar N32°W 3.3 ft. This tree shows little if any growth and while the scribing in reverse could be easily read, the original bearing face was punky and no scribes remained.
We set 2½" BCIP adjacent to original stone

June 1970 — Don Hogue, Hal Newhouse H.J. Newhouse

Sec. Cor. to Secs. 19 & 30
T36S, R13W and Secs. 24 & 25
T36S, R14W, W.M. Curry County, Ore.

Found 18"X14"X 5" Stone from which and 8" Fir (now 27") bears S20°E 48.2 ft. And a 30"Fir (now stump) bears S13°W 76.6 ft.
We set a 2½" BCIP adjacent to stone and build mound of stone around same from which bears:
22" Fir N63½°E 24.8 ft. Marked S 19 R13W BT.
8" Fir N53°W 26.7 ft. Marked S 24 R14W BT.
This corner lays on a steep rocky SE slope towards the top of a ridge.

June 1970 — Don Hogue, Hal Newhouse H.J. Newhouse

1/4 Cor. between Secs. 19 & 30
T36S, R13W, W.M., Curry County, Ore.

We find a 20"X12"X10" stone lying in shallow depression with faintly visible chisled 1/4 from which bears:
4" Pine (now 16") N8°W 34.3 ft. (not N6°W)
The tree has not completely healed and the scribing 1/4 is plainly visible and slightly burned. There are no remains of the other bearing tree.
We set 2½" BCIP in depression and deposit original stone adjacent thereto and build mound of stone from which bears:
12" Fir S51°W 19.2 ft. Marked 1/4 S BT.
This corner is 200 ft., more or less, East of a road and obviously had never been to since originally set.

June 1970 — Don Hogue, Hal Newhouse H.J. Newhouse

1/4 Corner Between
Sec.s 18 & 19, T36S,R14W
W.M., Curry Co., Ore.

Found 12 x 11 x 8 in. Stone.
4 in. Madrona N31½W 43 lks. now gone,clump of 4 in place.
4 in. Oak S60W 14 lks. now gone, clump of 7 in place.
SET 1½ x 36 in. BCIP for corner(orig Stone deposit adjacent to and on North edge.) from which bears:
22 in. Fir S3°W 21.9 ft. to face
17 in. Fir N35°E 33.0 ft. to face.

June 23, 1971 — Arnold Gibson, Chas. W. Cook Wm. Bodewig,Dale Redding, Kenneth Graham

CHAINS

Sec. Cor. to Secs. 20,21,28 & 29
T36S, R13W, W.M., Curry County, Ore.

We find and 18"X10"X8" Stone with notches as described. The 34" Pne N28½°E 11.2 ft. is a rotten stub with visible scribing. The 20" Fir S49°E 35.0 ft. is alive and standing. The 18" Fir S16½°W 38.3 ft. is an uproot with visible face.
The 28" Fir N7°W 12.5 ft. has only rotten remains in a crater at ground level.
We set 2½" BCIP in mound of stone from which bears:
20" Fir N64°W 79.6 ft. Marked S 20 BT.
14" Pine (Center one of a group of three) S65°W 50.0 ft. Marked S 29 BT.
20" Fir N45°W 9.3 ft. Marked S 21 BT.
This corner is on the South side of a rocky mound and the remains of the cabin refered to in the original notes lays about 400 feet to the West.

June 1970 — Don Hogue, Hal Newhouse, H.J. Newhouse

¼ Cor. Between Sec.s 20&21
T. 32S.,R9W.

Orig. BCIP found. Orig. Fir BT's Now stumps.
New BT's 6.9 tan oak S 87° W 13.0 ft to scribing
8.1 tan oak S 01° E 41.95 ft. to center of face.

Oct. 16, 1972 — Ronald A. Brandt/

Sec. Cor. 21,22, 27,&28
T.32S., R. 9 W.

Orig. Brass cap removed and reset Aug. 25, 1972 from which bears stumps of orig. B.T.'s

50" D.F. N47°E 31.5 ft. to over growth
70"S.P. S15°E 10.3 "
36" D.F. S63°W 41.0 "
50" D.F. N84°W 12.0 "

Aug. 29, 1972 — Ronald A Brandt

CHAINS

Sec. Cor. to Secs. 20,21,28 & 29
T36S, R13W, W.M., Curry County, Ore.

We find and 18"X10"X8" Stone with notches as described. The 34" Pne N28½°E 11.2 ft. is a rotten stub with visible scribing. The 20" Fir S49°E 35.0 ft. is alive and standing. The 18" Fir S16½°W 38.3 ft. is an uproot with visible face.
The 28" Fir N7°W 12.5 ft. has only rotten remains in a crater at ground level.
We set 2½" BCIP in mound of stone from which bears:
20" Fir N64°W 79.6 ft. Marked S 20 BT.
14" Pine (Center one of a group of three) S65°W 50.0 ft. Marked S 29 BT.
20" Fir N45°W 9.3 ft. Marked S 21 BT.
This corner is on the South side of a rocky mound and the remains of the cabin refered to in the original notes lays about 400 feet to the West.

June 1970 — Don Hogue, Hal Newhouse, H.J. Newhouse

¼ Cor. Between Sec.s 20&21
T. 32S.,R9W.

Orig. BCIP found. Orig. Fir BT's Now stumps.
New BT's 6.9 tan oak S 87° W 13.0 ft to scribing
8.1 tan oak S 01° E 41.95 ft. to center of face.

Oct. 16, 1972 — Ronald A. Brandt/

Sec. Cor. 21,22, 27,&28
T.32S., R. 9 W.

Orig. Brass cap removed and reset Aug. 25, 1972 from which bears stumps of orig. B.T.'s

50" D.F. N47°E 31.5 ft. to over growth
70"S.P. S15°E 10.3 "
36" D.F. S63°W 41.0 "
50" D.F. N84°W 12.0 "

Aug. 29, 1972 — Ronald A Brandt

CHAINS

Corner common to T37& 38S, & R13 & 14W

Identify corner from Laurel(Madrona) NW quadrant now 19½ in.
20 in. Chinquapin(Tanoak) now 25 in. SW quadrant
10 in. Chinquapin(Tanoak) now 16 in. SE quadrant

Set BCIP from which bears:
24 in. Madrona N19°W 10.7 ft.
54 in. D. Fir S7°W 53.2 ft.
25 in. D. Fir S33°E 23.7 ft.
55 in. D. Fir N62° E 58.2 ft.

Oct. 26, 1972 J.B. Feeney

¼ Cor Between Sec. 1, T38S,R14W &
Sec. 6, T38S,R13W

Identify corner from original B.T.s, W. Red Cedar and Yew(Windthrow) Set BCIP from which bears:

40 in. D. Fir N7° E 41.8 ft.
9 in. Hemlock N 47° W 35.2 ft.

Oct. 26, 1972 J.B. Feeney

1/4 Cor. betn. Secs. 35 & 36 34-13

Found: 30" Fir Bt N72½°E 8 lks. (Now windfall stump).
20" Cedar N50°W 34 lks. (removed stump)
Set: BCIP from which bears: 9" Hemlock N28°W 144.2 ft.
44" Fir Stump N77°E 91.1 ft.
4"X4" Post SE of Cor.

L.D. Smith
Chas. Cook
Feb. 12, 1973 Wm.Metcalf, Rodney Shepard

Sec. Cor. to Secs. 2,3,10 & 11 38-14

All 4 Orig. BT are presentley in place, however are generally in poor condition, and in the interest of preserving this Cor. I remonument it with a 2½" BCIP and marked new witness trees as follows:
34" D. Fir. bears N46°W 25.6'scribed T38S14W S3 BT.
36" D. Fir bears N50½°E 15.8 ft. T38SR14W S2 BT.
14" D. Fir bears S16½°E 33.6 ft. T38SR14W S11 BT.
10" D.Fir bears S85°W 23.2 ft. T38S R14W S10 BT.

Jan. 23, 1973 J.B Feeney

1/4 Cor. btn. Sec. 2 & 3 38-14

Both Madrona BT are in their proper places with open faces, but no scribing visible. From these Orig. BT I remonument the cor. with a 2½" BCIP stamped T38S R14W 1/4 S2, S3, 1972. New BT are as follows:
16" D. Fir bears S80 3/4°W 14.8 ft. 1/4 S3 BT.
14" Madrona bears N19°E 30.9 ft. scribed 1/4 S2 BT.

Jan. 23, 1973 J.B. Feeney

CHAINS

Corner common to T37& 38S, & R13 & 14W

Identify corner from Laurel(Madrona) NW quadrant now 19½ in.
20 in. Chinquapin(Tanoak) now 25 in. SW quadrant
10 in. Chinquapin(Tanoak) now 16 in. SE quadrant

Set BCIP from which bears:
24 in. Madrona N19°W 10.7 ft.
54 in. D. Fir S7°W 53.2 ft.
25 in. D. Fir S33°E 23.7 ft.
55 in. D. Fir N62° E 58.2 ft.

Oct. 26, 1972 J.B. Feeney

¼ Cor Between Sec. 1, T38S,R14W &
Sec. 6, T38S,R13W

Identify corner from original B.T.s, W. Red Cedar and Yew(Windthrow) Set BCIP from which bears:

40 in. D. Fir N7° E 41.8 ft.
9 in. Hemlock N 47° W 35.2 ft.

Oct. 26, 1972 J.B. Feeney

1/4 Cor. betn. Secs. 35 & 36 34-13

Found: 30" Fir Bt N72½°E 8 lks. (Now windfall stump).
20" Cedar N50°W 34 lks. (removed stump)
Set: BCIP from which bears: 9" Hemlock N28°W 144.2 ft.
44" Fir Stump N77°E 91.1 ft.
4"X4" Post SE of Cor.

L.D. Smith
Chas. Cook
Feb. 12, 1973 Wm.Metcalf, Rodney Shepard

Sec. Cor. to Secs. 2,3,10 & 11 38-14

All 4 Orig. BT are presentley in place, however are generally in poor condition, and in the interest of preserving this Cor. I remonument it with a 2½" BCIP and marked new witness trees as follows:
34" D. Fir. bears N46°W 25.6'scribed T38S14W S3 BT.
36" D. Fir bears N50½°E 15.8 ft. T38SR14W S2 BT.
14" D. Fir bears S16½°E 33.6 ft. T38SR14W S11 BT.
10" D.Fir bears S85°W 23.2 ft. T38S R14W S10 BT.

Jan. 23, 1973 J.B Feeney

1/4 Cor. btn. Sec. 2 & 3 38-14

Both Madrona BT are in their proper places with open faces, but no scribing visible. From these Orig. BT I remonument the cor. with a 2½" BCIP stamped T38S R14W 1/4 S2, S3, 1972. New BT are as follows:
16" D. Fir bears S80 3/4°W 14.8 ft. 1/4 S3 BT.
14" Madrona bears N19°E 30.9 ft. scribed 1/4 S2 BT.

Jan. 23, 1973 J.B. Feeney

CHAINS

Int.1/4 Sec. Cor. Sec. 34-36-14

Set by intersection N-S and E-W centerline of said Section 34.
Set BCIP from which bears:
17" Maple S82°W 19.0 feet.
11" Cedar N72°E 38.0 ft.

March 1973 Dennis A. Crowe

S 1/4 Sec. Cor. Sec. 34-36-14

Set BCIP from existing accessories.

March 1973 Dennis A. Crowe

CHAINS

Int.1/4 Sec. Cor. Sec. 34-36-14

Set by intersection N-S and E-W centerline of said Section 34.
Set BCIP from which bears:
17" Maple S82°W 19.0 feet.
11" Cedar N72°E 38.0 ft.

March 1973 Dennis A. Crowe

S 1/4 Sec. Cor. Sec. 34-36-14

Set BCIP from existing accessories.

March 1973 Dennis A. Crowe

CHAINS

T39S, R14W, ¼ corner of Section 14/13

Found:
A 1½" iron pipe set for Witness Corner #1. Replaced with a 2½" alum. pipe & cap marked " Witness Cor. #1, T39S, R14W, ¼S 14/13, LS. 402, 1982"
Erected a 2' high mound of stone around corner. Set metal fencepost alongside.
Found:
14" White Oak S11½E 17.0 ft.
8" White Oak N 38°W 13.5 ft.

Found:
A 1½" iron pipe set for Witness Corner #2. Replaced with a 2½" alum. pipe & cap set flush with the ground marked " Witness Cor. #2, T39S, R14W, ¼S 14/13, LS. 402, 1982."
Set a mound of stone 1' high around corner and a metal fencepost alongside.
Found:
14" White Oak S32°E 45.6 ft.(46.5 Record)
8" White Oak S15°W 55.2 ft.

Both corners fall about 250' South of Bosley Butte Road in a group of Oaks near a huge rock outcrop. Serpentine slide area to the Northeast. The road in this area is continually slipping out.

June, 1982
Don Cormack, Bryan Flavin

CHAINS

T39S, R14W, ¼ corner of Section 14/13

Found:
A 1½" iron pipe set for Witness Corner #1. Replaced with a 2½" alum. pipe & cap marked " Witness Cor. #1, T39S, R14W, ¼S 14/13, LS. 402, 1982"
Erected a 2' high mound of stone around corner. Set metal fencepost alongside.
Found:
14" White Oak S11½E 17.0 ft.
8" White Oak N 38°W 13.5 ft.

Found:
A 1½" iron pipe set for Witness Corner #2. Replaced with a 2½" alum. pipe & cap set flush with the ground marked " Witness Cor. #2, T39S, R14W, ¼S 14/13, LS. 402, 1982."
Set a mound of stone 1' high around corner and a metal fencepost alongside.
Found:
14" White Oak S32°E 45.6 ft.(46.5 Record)
8" White Oak S15°W 55.2 ft.

Both corners fall about 250' South of Bosley Butte Road in a group of Oaks near a huge rock outcrop. Serpentine slide area to the Northeast. The road in this area is continually slipping out.

June, 1982
Don Cormack, Bryan Flavin

CHAINS

T36S, R14W, Section Corner 3,4,9,10

Found:
A 3/4 " iron pipe set in a mound of stone. Replaced with a 2½" alum. pipe & cap marked "T36S R14W, S 3,4,9,10, LS. 402, 1982"
Found:
48" Fir snag N41°W 37.8 ft. with scribing visible at the base.
12" Tanoak South 10.6 ft., scribing visible.
14" Tanoak S17° W 15.6 ft.,face only.
10" Tanoak S88°E 29.6 ft., scribing visible.
Scribed:
12" Tanoak N29°E 26.2 ft." S3 BT"

June, 1982
Don Cormack, Bryan Flavin

T36S, R14W, Center ¼ Section 6

Found:
3/4" iron pipe in a field with metal fencepost alongside. Set a 2½" alum. pipe & cap in its place.
Scribed:
24" Spruce S 45° W 76.8 ft . C¼ B.T.
18" double Fir N 76° E 52.5 ft., C¼ S6
Tree is along R/W fence at edge of Old Highway 101 160' East of Dump road.

CHAINS

T36S, R14W, Section Corner 3,4,9,10

Found:
A 3/4 " iron pipe set in a mound of stone. Replaced with a 2½" alum. pipe & cap marked "T36S R14W, S 3,4,9,10, LS. 402, 1982"
Found:
48" Fir snag N41°W 37.8 ft. with scribing visible at the base.
12" Tanoak South 10.6 ft., scribing visible.
14" Tanoak S17° W 15.6 ft.,face only.
10" Tanoak S88°E 29.6 ft., scribing visible.
Scribed:
12" Tanoak N29°E 26.2 ft." S3 BT"

June, 1982
Don Cormack, Bryan Flavin

T36S, R14W, Center ¼ Section 6

Found:
3/4" iron pipe in a field with metal fencepost alongside. Set a 2½" alum. pipe & cap in its place.
Scribed:
24" Spruce S 45° W 76.8 ft . C¼ B.T.
18" double Fir N 76° E 52.5 ft., C¼ S6
Tree is along R/W fence at edge of Old Highway 101 160' East of Dump road.

CHAINS

T34S, R14W, Section 7,8,17,18

Found:
1½" iron pipe 6' long in a mound of stone. Replaced with a 2½" alum. pipe & cap marked T34S, R14W, 7,8,17,18, L.S.402, 1982.
Erected a mound of stone around corner & set metal fencepost alongside.
Scribed:
12" Fir N 48° W 30.7 ft. S7 B.T.
18" Fir N65° E 31.0 ft. S8 B.T.
18" Fir S 66° E 54.8 ft. S17 B.T.
12" Fir S 32° W 39.7 ft. S18 B.T.
All B.T.'s scribed low. Corner is 150' East of Old Highway.

June, 1982

T34S, R11W, ¼ corner Section 7/18

Found:
½" iron pipe. Replaced with a 2½" alum. pipe & cap marked T34S, R11W, ¼S 7/18 L.S. 402, 1982.
Found:
6" Madrone S 45° E 19.2 ft. scribing visible.
20" Tanoak N 36° E 19.2 ft. scribing visible.
24" Pine N 41° E 53.2 ft. chopped face visible.
Scribed:
18" Fir S 54° E 8.8 ft.

Don Cormack
Bryan Flavin
June, 1982

CHAINS

T34S, R14W, Section 7,8,17,18

Found:
1½" iron pipe 6' long in a mound of stone. Replaced with a 2½" alum. pipe & cap marked T34S, R14W, 7,8,17,18, L.S.402, 1982.
Erected a mound of stone around corner & set metal fencepost alongside.
Scribed:
12" Fir N 48° W 30.7 ft. S7 B.T.
18" Fir N65° E 31.0 ft. S8 B.T.
18" Fir S 66° E 54.8 ft. S17 B.T.
12" Fir S 32° W 39.7 ft. S18 B.T.
All B.T.'s scribed low. Corner is 150' East of Old Highway.

June, 1982

T34S, R11W, ¼ corner Section 7/18

Found:
½" iron pipe. Replaced with a 2½" alum. pipe & cap marked T34S, R11W, ¼S 7/18 L.S. 402, 1982.
Found:
6" Madrone S 45° E 19.2 ft. scribing visible.
20" Tanoak N 36° E 19.2 ft. scribing visible.
24" Pine N 41° E 53.2 ft. chopped face visible.
Scribed:
18" Fir S 54° E 8.8 ft.

Don Cormack
Bryan Flavin
June, 1982

CHAINS

T34S, R11W, Section 7,8,17,18

Found:

12 x 18 inch stone laying flat in high water area of river bed with chiseled "x" C.S. and ½" iron pipe driven alongside. Set metal fencepost.

Gun barrel flush with ground in berry vine and willow thicket S86°W 70.6 ft.Set metal fencepost alongside.

24" ~~willow~~- Black Locust layed over but still alive with visible scribing S 88° W 96.9 ft.

Set B.T. tag in 18" Willow, also blown over but alive S 88° W 31 ft.

Chiseled " x " in 3 boulders near corner.

Southeast - 4.2 ft.

Southwest - 6.3 ft.

Northwest - 2.9 ft.

Set location tag on a fir on Rogue River Trail 1100 ft. West of corner.

June, 1982

T38S, R14W, Section 28,29, 32, 33

Found:

1" BCIP marked 1967 28,29,32,33, T38S, R14W alongside a 1" iron bar. Set metal fencepost

Found:

60" White Fir S 9° W 488 ft. with face cut out.

Scribed:

6" Fir S 57° W 22.5 ft. S32 B.T. on the edge of a shallow ravine or washout.

18" Fir S 77° E 181.7 ft. S33 B.T.

10" White fir N 36° W 170.1 ft. S29 B.T. on the westerly side of the ravine.

Corner falls in open prairie East of small ravine due North of Fritz house on old highway.

CHAINS

T34S, R11W, Section 7,8,17,18

Found:

12 x 18 inch stone laying flat in high water area of river bed with chiseled "x" C.S. and ½" iron pipe driven alongside. Set metal fencepost.

Gun barrel flush with ground in berry vine and willow thicket S86°W 70.6 ft.Set metal fencepost alongside.

24" ~~willow~~- Black Locust layed over but still alive with visible scribing S 88° W 96.9 ft.

Set B.T. tag in 18" Willow, also blown over but alive S 88° W 31 ft.

Chiseled " x " in 3 boulders near corner.

Southeast - 4.2 ft.

Southwest - 6.3 ft.

Northwest - 2.9 ft.

Set location tag on a fir on Rogue River Trail 1100 ft. West of corner.

June, 1982

T38S, R14W, Section 28,29, 32, 33

Found:

1" BCIP marked 1967 28,29,32,33, T38S, R14W alongside a 1" iron bar. Set metal fencepost

Found:

60" White Fir S 9° W 488 ft. with face cut out.

Scribed:

6" Fir S 57° W 22.5 ft. S32 B.T. on the edge of a shallow ravine or washout.

18" Fir S 77° E 181.7 ft. S33 B.T.

10" White fir N 36° W 170.1 ft. S29 B.T. on the westerly side of the ravine.

Corner falls in open prairie East of small ravine due North of Fritz house on old highway.

CHAINS

T35S, R14W, ¼ corner Section 29/ 32

Found a ½" iron pipe alongside a mound of stone. Replaced with a 2½" alum. pipe & cap marked " T35S R14W, ¼ S 29/32, LS. 402, 1982" and erected a mound of stone around it. Set metal fencepost alongside.
Found:
24" fir N32°E 26.5 ft., face visible. Blazed new face below it with scribing "BT"
40" Cedar snag S76°W 26.0 ft. to face. Scribing visible, in poor condition.
Marked:
14" Cedar S13°W 15.6 ft. " ¼ S32 BT"
Corner is 65' West of an old N-S fenceline and logging road.

T35S, R14W, ¼ corner Section 32/33

Found a 2" Bcip marked " ¼ 32/33 1978" with metal fencepost alongside.
The 2 13" BT's fell within the powerline R/W and are now cut down.
Bark scribed:
6" Fir N54°E 36.6 ft.
4" Fir S27°W 57.4 ft.
3" Fir is growing 3 ft. West of the corner.
Corner falls 70' West of a fenceline intersection near a metal storage bldg. on top of the ridge.

CHAINS

T35S, R14W, ¼ corner Section 29/ 32

Found a ½" iron pipe alongside a mound of stone. Replaced with a 2½" alum. pipe & cap marked " T35S R14W, ¼ S 29/32, LS. 402, 1982" and erected a mound of stone around it. Set metal fencepost alongside.
Found:
24" fir N32°E 26.5 ft., face visible. Blazed new face below it with scribing "BT"
40" Cedar snag S76°W 26.0 ft. to face. Scribing visible, in poor condition.
Marked:
14" Cedar S13°W 15.6 ft. " ¼ S32 BT"
Corner is 65' West of an old N-S fenceline and logging road.

T35S, R14W, ¼ corner Section 32/33

Found a 2" Bcip marked " ¼ 32/33 1978" with metal fencepost alongside.
The 2 13" BT's fell within the powerline R/W and are now cut down.
Bark scribed:
6" Fir N54°E 36.6 ft.
4" Fir S27°W 57.4 ft.
3" Fir is growing 3 ft. West of the corner.
Corner falls 70' West of a fenceline intersection near a metal storage bldg. on top of the ridge.

CHAINS

T35S, R14W, Northeast Corner of Section 32

Found:
A 1" iron pipe alongside a mound of stone. Replaced with an alum. pipe and cap (2½") marked " T35S, R14W, 28,29, 32, 33, LS.402, 1982"
Set metal fencepost alongside.
Found:
38" Fir with visible face S40°E 160.6 ft.
Scribed:
16" Fir S 24W 27 ft. "T35S, R14W, S32, BT"
14" Fir S48°W 26 ft. "S32, BT"
18" Fir N40°W 20.0 ft."T35S, R14W, S29, BT"
This corner falls about 4' West of an old road in the middle of a huge clump of poison oak.

T35S, R14W, ¼ corner of Section 31/32

Found:
No trace of the iron pipe. Established corner position from 2 original B.T's which made corner fall 3.6 feet South of the original fence. A check of the original field notes showed that the iron pipe was in the fenceline and a traverse point set 3.8 feet South of the fence. Apparently the distances to the bearing trees was measured from the traverse station. Set a 2½" alum. pipe & cap in the fenceline marked T35S, R14W, ¼S 31/32 L.S.402, 1982.
Found:
14" Fir N 9° W 64.0 feet, scribing visible.
8" Fir N 15°E 62.8 feet,face rotted out, tree dead.
14" Fir with Champion tag N 31° E 55.8 ft.
Scribed:
14" Fir N 60° E 71.9 ft., ¼s 32, B.T.

Don Cormack
Bryan Flavin
June, 1982

CHAINS

T35S, R14W, Northeast Corner of Section 32

Found:
A 1" iron pipe alongside a mound of stone. Replaced with an alum. pipe and cap (2½") marked " T35S, R14W, 28,29, 32, 33, LS.402, 1982"
Set metal fencepost alongside.
Found:
38" Fir with visible face S40°E 160.6 ft.
Scribed:
16" Fir S 24W 27 ft. "T35S, R14W, S32, BT"
14" Fir S48°W 26 ft. "S32, BT"
18" Fir N40°W 20.0 ft."T35S, R14W, S29, BT"
This corner falls about 4' West of an old road in the middle of a huge clump of poison oak.

T35S, R14W, ¼ corner of Section 31/32

Found:
No trace of the iron pipe. Established corner position from 2 original B.T's which made corner fall 3.6 feet South of the original fence. A check of the original field notes showed that the iron pipe was in the fenceline and a traverse point set 3.8 feet South of the fence. Apparently the distances to the bearing trees was measured from the traverse station. Set a 2½" alum. pipe & cap in the fenceline marked T35S, R14W, ¼S 31/32 L.S.402, 1982.
Found:
14" Fir N 9° W 64.0 feet, scribing visible.
8" Fir N 15°E 62.8 feet,face rotted out, tree dead.
14" Fir with Champion tag N 31° E 55.8 ft.
Scribed:
14" Fir N 60° E 71.9 ft., ¼s 32, B.T.

Don Cormack
Bryan Flavin
June, 1982

CHAINS

T36S, R14W, Section 28,29,32,33

Found:
48" Fir stump N 8° E 18.0 ft. scribing visible
48" Fir stump S 17° E 21.0 ft. scribing visible.
10" Myrtle N 36° W 48.6 ft. face visible.
48" Fir stump S 70° W 29 ft. scribing visible.

Set a 2½" alum. pipe & cap marked T36S, R14W, 28,29,32,33 L.S. 402 1982.
Corner is on a cutover hillside about 150 ft. North of a drivable logging road and 100 ft. West of a ridge top looking northwesterly towards Dr. Rush's house 1900 feet away.

Howard Newhouse
Hal Newhouse
Don Cormack
July, 1982

T37S, R14W, Section Corner 9, 10, 15 & 16

Position for this corner is determined from two original bearing trees, the 26" diameter D. Fir (now 47") in the Northeast quadrant still remains also the 34" diameter D. Fir (now 53") in the Northwest quadrant.

At the point indicated by the remaining bearing trees I set a 2½" brass cap affixed to a 1" iron pipe, 30" long, driven 24" into the ground, stamped T37SR14W 9 | 10 / 16 | 15 LS 575 1982, and scribe the following new bearing trees:
10" Tanoak bears S11°E, 29.2', scribed S15 T37SR14W BT
9" Tanoak bears S48°W, 15.3', scribed S16 T37SR14W BT

Jack Feeney
March 1982

CHAINS

T36S, R14W, Section 28,29,32,33

Found:
48" Fir stump N 8° E 18.0 ft. scribing visible
48" Fir stump S 17° E 21.0 ft. scribing visible.
10" Myrtle N 36° W 48.6 ft. face visible.
48" Fir stump S 70° W 29 ft. scribing visible.

Set a 2½" alum. pipe & cap marked T36S, R14W, 28,29,32,33 L.S. 402 1982.
Corner is on a cutover hillside about 150 ft. North of a drivable logging road and 100 ft. West of a ridge top looking northwesterly towards Dr. Rush's house 1900 feet away.

Howard Newhouse
Hal Newhouse
Don Cormack
July, 1982

T37S, R14W, Section Corner 9, 10, 15 & 16

Position for this corner is determined from two original bearing trees, the 26" diameter D. Fir (now 47") in the Northeast quadrant still remains also the 34" diameter D. Fir (now 53") in the Northwest quadrant.

At the point indicated by the remaining bearing trees I set a 2½" brass cap affixed to a 1" iron pipe, 30" long, driven 24" into the ground, stamped T37SR14W 9 | 10 / 16 | 15 LS 575 1982, and scribe the following new bearing trees:
10" Tanoak bears S11°E, 29.2', scribed S15 T37SR14W BT
9" Tanoak bears S48°W, 15.3', scribed S16 T37SR14W BT

Jack Feeney
March 1982

CHAINS

Section Corner to 2, 3, 10, & 11, 41-12

Found stone, set BCIP in rock mound, found original BT's, and scribe the following new BT's:
20" Douglas Fir N 75 degrees E, 29.0 ft.
12" Douglas Fir S 8 degrees W, 15.1 ft.

Quarter Corner between 2 & 11, 41-12

Set BCIP, and scribe the following BT's:
15" Douglas Fir N 38 degrees W, 20.8 ft.
13" Douglas Fir S 11 degrees W, 55.6 ft.

Section Corner to 1, 2, 11, & 12, 41-12

Set BCIP, found original BT's, scribe new BT's:
14" Douglas Fir S 2 degrees W, 9.2 ft.
9" Douglas Fir S 37 degrees E, 34.8 ft.
8" Douglas Fir N 23 degrees E, 51.4 ft.

Quarter Corner between 10 & 11, 41-12

Set BCIP in mound of stone, found two original BT's: 50" Douglas Fir S 41 degrees W, 48.8 ft.
36" Douglas Fir stump S 29 degrees E, 33.7 ft.
Scribe the following new BT:
10" Douglas Fir N 87 degrees E, 27.4 ft

Int. Quarter Corner Section 11, 41-12

Set ACAP, and scribe the following new BT's:
10" Tanoak N 82 degrees W, 11.0 ft.
18" Douglas Fir S 13 degrees E, 15.2 ft.

Quarter Corner between 11 & 12, 41-12

Found stone, set BCIP in mound of stone, from which the following original BT's bear:
8" Tanoak N 60 degrees W, 21.4 ft.
8" Tanoak N 75 degrees E, 5.3 ft.
Scribe the following new BT's:
14" Douglas Fir N 89 degrees W, 20.6 ft.
36" Douglas Fir S 42 1/2 degrees E, 31.0 ft.

Section Corner to 10, 11, 14, & 15, 41-12

Found rusted off BCIP in mound of stone, set new BCIP, from which bear existing BT's:
9" Tanoak N 59 degrees E, 13.2 ft.
7" Tanoak S 80 degrees E, 6.6 ft.
37" Douglas Fir N 33 degrees W, 32.0 ft.
Scribe the following new BT's:
24" Douglas Fir S 20 degrees W, 18.8 ft.
30" Douglas Fir S 53 degrees E, 39.4 ft.

Quarter Corner between 11 & 14, 41-12

Found ACAP from which bear the following BT's:
10" Live Oak N 10 degrees E, 10.8 ft.
8" Madrone S 45 degrees W, 13.2 ft.
14" Douglas Fir N 65 1/2 degrees E, 34.4 ft.
12" Douglas Fir S 30 3/4 degrees, W 12.9 ft.

Baughman Jan. 1981 #41-922

CHAINS

Section Corner to 2, 3, 10, & 11, 41-12

Found stone, set BCIP in rock mound, found original BT's, and scribe the following new BT's:
20" Douglas Fir N 75 degrees E, 29.0 ft.
12" Douglas Fir S 8 degrees W, 15.1 ft.

Quarter Corner between 2 & 11, 41-12

Set BCIP, and scribe the following BT's:
15" Douglas Fir N 38 degrees W, 20.8 ft.
13" Douglas Fir S 11 degrees W, 55.6 ft.

Section Corner to 1, 2, 11, & 12, 41-12

Set BCIP, found original BT's, scribe new BT's:
14" Douglas Fir S 2 degrees W, 9.2 ft.
9" Douglas Fir S 37 degrees E, 34.8 ft.
8" Douglas Fir N 23 degrees E, 51.4 ft.

Quarter Corner between 10 & 11, 41-12

Set BCIP in mound of stone, found two original BT's: 50" Douglas Fir S 41 degrees W, 48.8 ft.
36" Douglas Fir stump S 29 degrees E, 33.7 ft.
Scribe the following new BT:
10" Douglas Fir N 87 degrees E, 27.4 ft

Int. Quarter Corner Section 11, 41-12

Set ACAP, and scribe the following new BT's:
10" Tanoak N 82 degrees W, 11.0 ft.
18" Douglas Fir S 13 degrees E, 15.2 ft.

Quarter Corner between 11 & 12, 41-12

Found stone, set BCIP in mound of stone, from which the following original BT's bear:
8" Tanoak N 60 degrees W, 21.4 ft.
8" Tanoak N 75 degrees E, 5.3 ft.
Scribe the following new BT's:
14" Douglas Fir N 89 degrees W, 20.6 ft.
36" Douglas Fir S 42 1/2 degrees E, 31.0 ft.

Section Corner to 10, 11, 14, & 15, 41-12

Found rusted off BCIP in mound of stone, set new BCIP, from which bear existing BT's:
9" Tanoak N 59 degrees E, 13.2 ft.
7" Tanoak S 80 degrees E, 6.6 ft.
37" Douglas Fir N 33 degrees W, 32.0 ft.
Scribe the following new BT's:
24" Douglas Fir S 20 degrees W, 18.8 ft.
30" Douglas Fir S 53 degrees E, 39.4 ft.

Quarter Corner between 11 & 14, 41-12

Found ACAP from which bear the following BT's:
10" Live Oak N 10 degrees E, 10.8 ft.
8" Madrone S 45 degrees W, 13.2 ft.
14" Douglas Fir N 65 1/2 degrees E, 34.4 ft.
12" Douglas Fir S 30 3/4 degrees, W 12.9 ft.

Baughman Jan. 1981 #41-922

CHAINS

Dec. 1984

Since 1972 most surveyors researching the County Surveyor's records fefered directly to the map index. As a consequence the Restored Corners book has been neglected. In Dec. 1984 we decided to rehabilitate the Restored Corners data. The following material refers to surveys performed by H.J. Newhouse and is taken directly from his fieldbooks.

¼ Corner between 11 and 12, 36-14

June 5, 1972
1" IP found
NW BT Uproot
SE BT Stump 128

¼ Corner between 4 and 9, 38-13

Found stone with ¼ on North face, West of deep rock draw on the point of a spur which runs to the South. Is apparently on slip plain.

16" Chinkapon South 8° East 19 links remains
Mark 20" Chinkapin in clump North 37° West 79 feet
June 7, 1972 128

¼ Corner between 35-14 Sec. 33 and 36-14 Sec. 4

Oct. 1972
BCIP Set North 75° West 48.7 feet from 60" burned fir stub.

Mark 16" Oak S13W 33.0 feet ¼SBT
Mark 14" Fir N77E 20.5 feet ¼SBT 129

¼ Corner between 21 and 28 34-13

Dec. 9, 1972
BCIP found
Yew and Cedar BTs standing (18° Snow) 129

Section Corner to 5, 6, 7, and 8, 37-14

June 1973
IP found set BCIP
Mark 14" Hemlock S13°E 16.2 feet (refer to map file #37-42) 134

Int. ¼ Section 20, 36-13

July 1973
Set BCIP and mark
10" Tan Oak N24°W 9.0 feet
10" Tan Oak S34°E 16.4 feet 136

CHAINS

Dec. 1984

Since 1972 most surveyors researching the County Surveyor's records fefered directly to the map index. As a consequence the Restored Corners book has been neglected. In Dec. 1984 we decided to rehabilitate the Restored Corners data. The following material refers to surveys performed by H.J. Newhouse and is taken directly from his fieldbooks.

¼ Corner between 11 and 12, 36-14

June 5, 1972
1" IP found
NW BT Uproot
SE BT Stump 128

¼ Corner between 4 and 9, 38-13

Found stone with ¼ on North face, West of deep rock draw on the point of a spur which runs to the South. Is apparently on slip plain.

16" Chinkapon South 8° East 19 links remains
Mark 20" Chinkapin in clump North 37° West 79 feet
June 7, 1972 128

¼ Corner between 35-14 Sec. 33 and 36-14 Sec. 4

Oct. 1972
BCIP Set North 75° West 48.7 feet from 60" burned fir stub.

Mark 16" Oak S13W 33.0 feet ¼SBT
Mark 14" Fir N77E 20.5 feet ¼SBT 129

¼ Corner between 21 and 28 34-13

Dec. 9, 1972
BCIP found
Yew and Cedar BTs standing (18° Snow) 129

Section Corner to 5, 6, 7, and 8, 37-14

June 1973
IP found set BCIP
Mark 14" Hemlock S13°E 16.2 feet (refer to map file #37-42) 134

Int. ¼ Section 20, 36-13

July 1973
Set BCIP and mark
10" Tan Oak N24°W 9.0 feet
10" Tan Oak S34°E 16.4 feet 136

CHAINS	
	Section Corner to 31 & 32, 36-14 and 5 & 6, 37-14 BCIP and steel fence post set S52°W 35.0 feet from 48" Fir snag identified by Cunniff. 2 link creek bears North 84 feet as stated in original notes. Area completely logged over. McGillicudy (I) faces corner. Mark 16" Myrtle S29W 34.5 ft., and 16" White Fir N78W 97.5 ft. Sept. 1973 136
	¼ Corner between 15 and 14, 40-14 Replace IB with BCIP Oct 1973 136
	Int. ¼ Section 19, 36-14 Set BCIP 40 feet South of creek in brush draw Mark 40" Fir "grouse" N49°E 41.7 ft. Yellow tag (only) on 20" Fir, S79°W 7.5 ft. (tree in poor condition) March 1975 138
	Int.¼ Section 14, 40-14 Set IB, falls on North edge of cat road 6" Alder faced with yellow tag S11°E, 9.7 ft. 42" Fir stump with yellow tag N72°E, 69.0 ft. July 1975 143
	Int. ¼ Section 26, 40-13 Set IB from which bears: 14" Tan Oak S3°E 28.8 ft. 8" Myrtle S71°W 15.9 ft. March 1975 142
	¼Corner between 14 and 13, 40-14 1" IP found Attach yellow tags to: 6" Alder N40°E 12.2 ft. 6" Alder S53°E 14.8 ft. July 1975 Tag on South edge of cat road 230 ft. North of corner. 143
	Section Corner to 11, 12, 13 & 14, 40-14 Found 1½" IP 30 ft. West of creek Aug. 1975 143
	Section Corner to 36 & 35, 35-14 and 2 & 1, 36-14 IP found North edge of swampy spring area. No evidence of recorded bearing trees. Replace IP with BCIP, from which bears; 18" Madrona S45½E 101.3 ft. 14" Hemlock S31E 146.5 ft. IB S31E 96.0 ft. Sept. 1975 145

CHAINS	
	Section Corner to 31 & 32, 36-14 and 5 & 6, 37-14 BCIP and steel fence post set S52°W 35.0 feet from 48" Fir snag identified by Cunniff. 2 link creek bears North 84 feet as stated in original notes. Area completely logged over. McGillicudy (I) faces corner. Mark 16" Myrtle S29W 34.5 ft., and 16" White Fir N78W 97.5 ft. Sept. 1973 136
	¼ Corner between 15 and 14, 40-14 Replace IB with BCIP Oct 1973 136
	Int. ¼ Section 19, 36-14 Set BCIP 40 feet South of creek in brush draw Mark 40" Fir "grouse" N49°E 41.7 ft. Yellow tag (only) on 20" Fir, S79°W 7.5 ft. (tree in poor condition) March 1975 138
	Int.¼ Section 14, 40-14 Set IB, falls on North edge of cat road 6" Alder faced with yellow tag S11°E, 9.7 ft. 42" Fir stump with yellow tag N72°E, 69.0 ft. July 1975 143
	Int. ¼ Section 26, 40-13 Set IB from which bears: 14" Tan Oak S3°E 28.8 ft. 8" Myrtle S71°W 15.9 ft. March 1975 142
	¼Corner between 14 and 13, 40-14 1" IP found Attach yellow tags to: 6" Alder N40°E 12.2 ft. 6" Alder S53°E 14.8 ft. July 1975 Tag on South edge of cat road 230 ft. North of corner. 143
	Section Corner to 11, 12, 13 & 14, 40-14 Found 1½" IP 30 ft. West of creek Aug. 1975 143
	Section Corner to 36 & 35, 35-14 and 2 & 1, 36-14 IP found North edge of swampy spring area. No evidence of recorded bearing trees. Replace IP with BCIP, from which bears; 18" Madrona S45½E 101.3 ft. 14" Hemlock S31E 146.5 ft. IB S31E 96.0 ft. Sept. 1975 145

CHAINS

¼ Corner between 28 and 29, 36-14

Set BCIP in place of ½" IP.
Found the following BTs:
24" Oak S40°E 15.5 ft. (remains, crater)
60" Fir snag N30°W 71.0 ft.
Mark 20" Douglas Fir N52½°W 19.6 ft.
Yellow tag 36" Oak (clump of three) S25½°E 15.0 ft.
Oct. 1975 145

¼ Corner between 1 and 12, 40-13

Found BCIP lying down under fallen tree. Replace from remains of fecorded BT's.
Mark 54" Fir in bark S83°E 60.5 ft.to face.
26" Myrtle N64¼°E 37 ft. (to center).
Nov. 1975 145

¼ Corner between 12 and 13, 40-13

Set IB, from which bears:
6" Redwood S48°E 6.2 ft.
10" Redwood N60°W 12.5 ft.
Dec. 1975 146

Int. ¼ Section 1, 31-14

Set IB from which bears:
24" Fir S12°E 15.0 ft.
6" Fir N51°W 25.6 ft. Yellow tages attached
April 1976 146

Int. ¼ Section 24, 40-14

Set IB from which bears:
8" Douglas Fir N5E 4.3 ft.
14" Douglas Fir S42E 19.3 ft. Yellow tags attached
April 1976 147

Int. ¼ Section 29, 35-11

Found BCIP and BT remains.
Mark 24" Pine N47½°W 112.3 ft. and
28" Fir S80½W 125.6 ft. Yellow tags attached to BT's and brass washers marked LS 402.
April 1976 147

¼ Corner between 27 and 34, 35-14

Found IP, set BCIP from which bears:
16" Hemlock N8°W 59.6 ft.
11" Hemlock S2°E 28.4 ft.
June 1976 148

¼ Corner between 31 and 32, 35-12

Found BCIP East of cat road and stumps of BT's
Set witness BCIP N70°E 36.5 ft. and mark new BT N70°E 46.1 ft.
June 1976 148

CHAINS

¼ Corner between 28 and 29, 36-14

Set BCIP in place of ½" IP.
Found the following BTs:
24" Oak S40°E 15.5 ft. (remains, crater)
60" Fir snag N30°W 71.0 ft.
Mark 20" Douglas Fir N52½°W 19.6 ft.
Yellow tag 36" Oak (clump of three) S25½°E 15.0 ft.
Oct. 1975 145

¼ Corner between 1 and 12, 40-13

Found BCIP lying down under fallen tree. Replace from remains of fecorded BT's.
Mark 54" Fir in bark S83°E 60.5 ft.to face.
26" Myrtle N64¼°E 37 ft. (to center).
Nov. 1975 145

¼ Corner between 12 and 13, 40-13

Set IB, from which bears:
6" Redwood S48°E 6.2 ft.
10" Redwood N60°W 12.5 ft.
Dec. 1975 146

Int. ¼ Section 1, 31-14

Set IB from which bears:
24" Fir S12°E 15.0 ft.
6" Fir N51°W 25.6 ft. Yellow tages attached
April 1976 146

Int. ¼ Section 24, 40-14

Set IB from which bears:
8" Douglas Fir N5E 4.3 ft.
14" Douglas Fir S42E 19.3 ft. Yellow tags attached
April 1976 147

Int. ¼ Section 29, 35-11

Found BCIP and BT remains.
Mark 24" Pine N47½°W 112.3 ft. and
28" Fir S80½W 125.6 ft. Yellow tags attached to BT's and brass washers marked LS 402.
April 1976 147

¼ Corner between 27 and 34, 35-14

Found IP, set BCIP from which bears:
16" Hemlock N8°W 59.6 ft.
11" Hemlock S2°E 28.4 ft.
June 1976 148

¼ Corner between 31 and 32, 35-12

Found BCIP East of cat road and stumps of BT's
Set witness BCIP N70°E 36.5 ft. and mark new BT N70°E 46.1 ft.
June 1976 148

CHAINS

Section Corner 23, 24, 25 & 26, 32-15

Set BCIP from 22" Cedar stump N87°E 26.2 ft.
and 18" Cedar stump N34°W 36.2 ft.
Mark 7" Fir N85°E 24.7 ft.
Corner falls on moderate SW slope 500 feet more or less North of Grassey Knob road.
June 1976 148

Closing Corners $\frac{3|2}{11}$ and $\frac{3}{10|11}$ 40-14

Tie to BCIP marking closing corner to 3, 2 & 11, turn angle and measure distance to BCIP marking closing corner to 3, 11 & 12 and find it to be S85° 32'W 127.54 ft.
July 1976 149

¼ Corner between 10 and 11, 31-15

Found IP in fence corner, set BCIP.
Oct. 1976 150

West ¼ Corner Section 31, 34-11 & East ¼ Corner Section 36, 34-12

Section 31: BCIP found
18" Tan Oak (now 36") standing N22½°E
14" Tan Oak S82½°E down

Section 36: BCIP found
14" Tan Oak N60½°W (now 30") standing
10" Tan Oak S19°W (not standing)

Both Corners set in depression on East slope in dense huckleberry.
March 1976 152

Witness corner to ¼ Corner between 16 & 21, 39-14

BCIP set 10.2 ft, West of true corner location. From Witness corner to Reference corner, West 117.09 ft. Reference corner on bluff West side of relocated 101.
March 1977 153

¼ Corner between 28 and 27, 35-14

Found IP in pile of dead logs West of dry creek.
Found original Fir BT stump.
Set BCIP and mark 24" Hemlock S49°W 20.6 ft.
From said ¼ Corner, West 170 ft. to deep creek draw.
April 1977 153

Section Corner to 29, 30, 31 & 32, 34-14

This corner was recovered by a traverse North from the South ¼ Corner of Section 32, and identified from the original notes refering to a chimney on a house N30°E 297 feet. In 1977 it was incorrectly due to a bearing error, and was reset in the proper position Feb. 1983.
BCIP is now set S30°W 297 ft. from chimney. A ring bolt is driven in the chimney rocks and the boulder with a chisled "X" bears S44½°E 150 ft. from BCIP.
July 1977 154

CHAINS

Section Corner 23, 24, 25 & 26, 32-15

Set BCIP from 22" Cedar stump N87°E 26.2 ft.
and 18" Cedar stump N34°W 36.2 ft.
Mark 7" Fir N85°E 24.7 ft.
Corner falls on moderate SW slope 500 feet more or less North of Grassey Knob road.
June 1976 148

Closing Corners $\frac{3|2}{11}$ and $\frac{3}{10|11}$ 40-14

Tie to BCIP marking closing corner to 3, 2 & 11, turn angle and measure distance to BCIP marking closing corner to 3, 11 & 12 and find it to be S85° 32'W 127.54 ft.
July 1976 149

¼ Corner between 10 and 11, 31-15

Found IP in fence corner, set BCIP.
Oct. 1976 150

West ¼ Corner Section 31, 34-11 & East ¼ Corner Section 36, 34-12

Section 31: BCIP found
18" Tan Oak (now 36") standing N22½°E
14" Tan Oak S82½°E down

Section 36: BCIP found
14" Tan Oak N60½°W (now 30") standing
10" Tan Oak S19°W (not standing)

Both Corners set in depression on East slope in dense huckleberry.
March 1976 152

Witness corner to ¼ Corner between 16 & 21, 39-14

BCIP set 10.2 ft, West of true corner location. From Witness corner to Reference corner, West 117.09 ft. Reference corner on bluff West side of relocated 101.
March 1977 153

¼ Corner between 28 and 27, 35-14

Found IP in pile of dead logs West of dry creek.
Found original Fir BT stump.
Set BCIP and mark 24" Hemlock S49°W 20.6 ft.
From said ¼ Corner, West 170 ft. to deep creek draw.
April 1977 153

Section Corner to 29, 30, 31 & 32, 34-14

This corner was recovered by a traverse North from the South ¼ Corner of Section 32, and identified from the original notes refering to a chimney on a house N30°E 297 feet. In 1977 it was incorrectly due to a bearing error, and was reset in the proper position Feb. 1983.
BCIP is now set S30°W 297 ft. from chimney. A ring bolt is driven in the chimney rocks and the boulder with a chisled "X" bears S44½°E 150 ft. from BCIP.
July 1977 154

CHAINS

¼ Corner between 31 and 32, 36-14

Found original 1857 BT (now a 50" Fir stump, previously cut into with ¼ S BT visible). Set BCIP and nail BT tag to stump. Fence post adjacent to corner. Corner falls in steep draw flowing North to Indian Creek.
May 1977 154

Section Corner to 17, 18, 19 & 20, 38-13

Found original stone lying on side, with 5 notches clearly visible on one face. Found original Fir BT (now stump tipped over) S80°E 18.5 ft., and original Fir BT now stump S32°W 19.8 ft. Yellow tags have been attached to the remains of the BT's.
June 1977 154

¼ Corner between 27 and 28, 31-15

Found BCIP and Cunniff BT stump.
Mark 18" Fir S41°E 20.5 ft.
March 1978 159

¼ Corner between 19 and 30, 37-14

This having been destroyed from right of way clearing we retrace the South boundary of Section 19 from previous surveys and set IB under power lines Dec. 1977. In March 1978 we replace this IB with a BCIP. A steel fence post is driven adjacent to the corner and a 6" Fir marked with a yellow tag (only), bears S52°W 60.4 ft. 159

Int. ¼ Section 33, 35-14

Set IB for corner from which bears:
6" Fir S32°W 8.7 ft.
8" Fir N50°E 7.4 ft.
Corner 340 ft. West of Squaw Valley County Road.
May 1978 160

Section Corner to 11, 12, 13 and 14, 36-14

Found 1½" IP lying South of washout area, reset from recorded BT's. Found the following:
30" Fir (now 38" stump) N35°W 19.1 ft.
40" Fir stump N84°E 21.6 ft.
Remains of Myrtle S40°W 36 ft.
Original 40" Fir S58°E 18 ft. tipped over.
June 1978 161

¼ Corner between 4 and 5, 36-14

Replace 1964 BCIP in rock mound at fence corner by removing stone and digging in a BCIP, replacing stone and mark a 12" Fir S56°E 18.7 ft. The original Murphy 1857 BT to the NW is live and standing.
July 1978 161

CHAINS

¼ Corner between 31 and 32, 36-14

Found original 1857 BT (now a 50" Fir stump, previously cut into with ¼ S BT visible). Set BCIP and nail BT tag to stump. Fence post adjacent to corner. Corner falls in steep draw flowing North to Indian Creek.
May 1977 154

Section Corner to 17, 18, 19 & 20, 38-13

Found original stone lying on side, with 5 notches clearly visible on one face. Found original Fir BT (now stump tipped over) S80°E 18.5 ft., and original Fir BT now stump S32°W 19.8 ft. Yellow tags have been attached to the remains of the BT's.
June 1977 154

¼ Corner between 27 and 28, 31-15

Found BCIP and Cunniff BT stump.
Mark 18" Fir S41°E 20.5 ft.
March 1978 159

¼ Corner between 19 and 30, 37-14

This having been destroyed from right of way clearing we retrace the South boundary of Section 19 from previous surveys and set IB under power lines Dec. 1977. In March 1978 we replace this IB with a BCIP. A steel fence post is driven adjacent to the corner and a 6" Fir marked with a yellow tag (only), bears S52°W 60.4 ft. 159

Int. ¼ Section 33, 35-14

Set IB for corner from which bears:
6" Fir S32°W 8.7 ft.
8" Fir N50°E 7.4 ft.
Corner 340 ft. West of Squaw Valley County Road.
May 1978 160

Section Corner to 11, 12, 13 and 14, 36-14

Found 1½" IP lying South of washout area, reset from recorded BT's. Found the following:
30" Fir (now 38" stump) N35°W 19.1 ft.
40" Fir stump N84°E 21.6 ft.
Remains of Myrtle S40°W 36 ft.
Original 40" Fir S58°E 18 ft. tipped over.
June 1978 161

¼ Corner between 4 and 5, 36-14

Replace 1964 BCIP in rock mound at fence corner by removing stone and digging in a BCIP, replacing stone and mark a 12" Fir S56°E 18.7 ft. The original Murphy 1857 BT to the NW is live and standing.
July 1978 161

CHAINS

Section Corner to 32 & 33, 35-14 and 4 & 5, 36-14

Found, rock mound with drill rod and Fir post.
Replace drill rod with BCIP.
Tag 36" Fir (healed face) N70°E 23.0 ft.
Tag 10" Madrone (scribing visible) S20°E 26.5 ft.
Mark and tag 30" Fir N2°W 28.0 ft.
Mark and tag 24" Fir S88W 39.6 ft.
Replace post with steel fence post.
Original Murphy 1857 BT now Fir stump tagged.
The Murphy BT is on the West edge of an agriculture access road with the corner East of the same road.
July 1978 161

¼ Corner between 32 and 33, 35-14

Found 1" IP, set BCIP.
Tag original BT, which is now a rotten stump, under powerline. The open ground is being reclaimed by snall Firs. The corner is West of the existing stock fences.
July 1978 161

¼ Corner between 32, 35-14 and 5, 36-14

Set BCIP S34°E 5.0 ft. from 28" dead Alder BT.
Corner falls on East bank of creek. Build rock mound around corner. Set steel fence post adjacent to corner and additional steel fence post S7°E 77 ft. from BCIP with location tag. A seasonal access road ends at about this point.
June 1978 162

Section Corner to 4, 5, 8 & 9, 37-14

Recover corner as previously described. Replace with BCIP and fence post adjacent.
Bearing tree tags placed on 30" Fir stump S78°E 16.5 ft. and power pole N74°E 22.2 ft. No 1A-29.
July 1978 163

Int. ¼ Corner Section 4, 37-14

Found rock mound displaced by Siamese trunked 12" Fir., tree cut and BCIP set.
New BT's tagged, but not marked:
6" Fir S8°E 18.3 ft.
14" Fir S79°W 20.3 ft.
Four BT's described are now stumps. Whole area in dense underbrush.
July 1978 163

¼ Corner between 5 and 8, 36-14

Found IP, replace with BCIP, in mound of stone, 4 ft. West of North-South fenceline.
Mark 12" Fir S55°E 35.6 ft.
Oct. 1978 164

Section Corner to 33, 34, 31-15 and 4,3, 32-15

This corner has been shown to me on two occasions by Fred Anthony. It fell at an old fence corner where the fences ran N-S and E. The fence is now maintained to the East. We set BCIP at fence corner and mark:
9" Fir S43°E 28.4 ft. and 14" Fir N21½°E 34.1 ft.
There is some evidence of a Spruce S77°E 159.7 ft.
The corner is now under a power line.
Jan. 1979 164

CHAINS

Section Corner to 32 & 33, 35-14 and 4 & 5, 36-14

Found, rock mound with drill rod and Fir post.
Replace drill rod with BCIP.
Tag 36" Fir (healed face) N70°E 23.0 ft.
Tag 10" Madrone (scribing visible) S20°E 26.5 ft.
Mark and tag 30" Fir N2°W 28.0 ft.
Mark and tag 24" Fir S88W 39.6 ft.
Replace post with steel fence post.
Original Murphy 1857 BT now Fir stump tagged.
The Murphy BT is on the West edge of an agriculture access road with the corner East of the same road.
July 1978 161

¼ Corner between 32 and 33, 35-14

Found 1" IP, set BCIP.
Tag original BT, which is now a rotten stump, under powerline. The open ground is being reclaimed by snall Firs. The corner is West of the existing stock fences.
July 1978 161

¼ Corner between 32, 35-14 and 5, 36-14

Set BCIP S34°E 5.0 ft. from 28" dead Alder BT.
Corner falls on East bank of creek. Build rock mound around corner. Set steel fence post adjacent to corner and additional steel fence post S7°E 77 ft. from BCIP with location tag. A seasonal access road ends at about this point.
June 1978 162

Section Corner to 4, 5, 8 & 9, 37-14

Recover corner as previously described. Replace with BCIP and fence post adjacent.
Bearing tree tags placed on 30" Fir stump S78°E 16.5 ft. and power pole N74°E 22.2 ft. No 1A-29.
July 1978 163

Int. ¼ Corner Section 4, 37-14

Found rock mound displaced by Siamese trunked 12" Fir., tree cut and BCIP set.
New BT's tagged, but not marked:
6" Fir S8°E 18.3 ft.
14" Fir S79°W 20.3 ft.
Four BT's described are now stumps. Whole area in dense underbrush.
July 1978 163

¼ Corner between 5 and 8, 36-14

Found IP, replace with BCIP, in mound of stone, 4 ft. West of North-South fenceline.
Mark 12" Fir S55°E 35.6 ft.
Oct. 1978 164

Section Corner to 33, 34, 31-15 and 4,3, 32-15

This corner has been shown to me on two occasions by Fred Anthony. It fell at an old fence corner where the fences ran N-S and E. The fence is now maintained to the East. We set BCIP at fence corner and mark:
9" Fir S43°E 28.4 ft. and 14" Fir N21½°E 34.1 ft.
There is some evidence of a Spruce S77°E 159.7 ft.
The corner is now under a power line.
Jan. 1979 164

CHAINS

Section Corner to 1 & 6, 37-14 and 7 & 12, 37-15

This corner reestablished on the basis of information contained on OSH Map Drg. No. 2B9-13, July 1927. The basis of bearing being the highway centerline N6°23'E. This centerline bearing has been used throughout all transactions adjacent thereto since that time. The meander corner mentioned on the State Highway map has erroded away but maintained by subsequent surveys. The Ocean View Subd., dated Dec. 1949 (now vacated) follows the same locations as shown on the Oregon State Highway map. Using the maintained Meander Corner, and the highway bearing we retrace the South boundary of the Ocean View Subd. finding monuments along the boundary but no evidence of the Section Corner itself. Possible clearing for the powerline right of way in the 1950's could be responsible for its loss. On the basis of the State Highway map we set the Section Corner which is a BCIP in E-W fence on SE slope, from which bears:
8" Fir N78°W 23.8 ft.
6" Fir S81°E 13.6 ft.
Yellow tags attached.
March 1979 167

¼ Corner between 22 & 27, 34-13

Found 32" Cedar BT, S33½°W 80 ft. from corner position. Corner falls in Creek. Set witness corner on North boundary of Section, N89°39'W 63.1 ft. from ¼ Corner position. A BCIP, from which bears:
36" Fir S84°W 24.6 ft. Scribed S27¼BT
34" Fir N22°E 8.2 ft. Scribed S22¼BT
All trees have yellow BT tags.
March 1979 167

¼ Corner for 8, North boundary, between 5 & 8, 34-11

Found 16" Fir stump S20°E 28.4 ft., scribing visible. Original BCIP pulled and bent. Set new BCIP and steel fence post. BT tag nailed to South one of twin 30" stumps N21°W .
March 1979 168

¼ Corner between 26 and 27, 34-13

Found BCIP and one original Pine BT rotten.
Blaze low and attach yellow BT tags on the following:
66" Fir S21 W 15.8 ft.
3" Fir N61 E 10.0 ft.
May 1979 169

Int. ¼ Section 18, 34-11

Found BCIP, all previously marked BT's are down and dead. Mark 30" Madrone N65°E 39.2 ft.
Aug. 1979 169

Section Corner to 14, 15, 22 & 23, 41-13

Reset this corner from information contained on OSHD map No.9B-6-23 as revised June 1970. We identify OSHD monuments in vicinity and using same, relate to location of Section Corner. Set BCIP in West shoulder of relocated Oregon Coast Highway.
June 1979 170

CHAINS

Section Corner to 1 & 6, 37-14 and 7 & 12, 37-15

This corner reestablished on the basis of information contained on OSH Map Drg. No. 2B9-13, July 1927. The basis of bearing being the highway centerline N6°23'E. This centerline bearing has been used throughout all transactions adjacent thereto since that time. The meander corner mentioned on the State Highway map has erroded away but maintained by subsequent surveys. The Ocean View Subd., dated Dec. 1949 (now vacated) follows the same locations as shown on the Oregon State Highway map. Using the maintained Meander Corner, and the highway bearing we retrace the South boundary of the Ocean View Subd. finding monuments along the boundary but no evidence of the Section Corner itself. Possible clearing for the powerline right of way in the 1950's could be responsible for its loss. On the basis of the State Highway map we set the Section Corner which is a BCIP in E-W fence on SE slope, from which bears:
8" Fir N78°W 23.8 ft.
6" Fir S81°E 13.6 ft.
Yellow tags attached.
March 1979 167

¼ Corner between 22 & 27, 34-13

Found 32" Cedar BT, S33½°W 80 ft. from corner position. Corner falls in Creek. Set witness corner on North boundary of Section, N89°39'W 63.1 ft. from ¼ Corner position. A BCIP, from which bears:
36" Fir S84°W 24.6 ft. Scribed S27¼BT
34" Fir N22°E 8.2 ft. Scribed S22¼BT
All trees have yellow BT tags.
March 1979 167

¼ Corner for 8, North boundary, between 5 & 8, 34-11

Found 16" Fir stump S20°E 28.4 ft., scribing visible. Original BCIP pulled and bent. Set new BCIP and steel fence post. BT tag nailed to South one of twin 30" stumps N21°W .
March 1979 168

¼ Corner between 26 and 27, 34-13

Found BCIP and one original Pine BT rotten.
Blaze low and attach yellow BT tags on the following:
66" Fir S21 W 15.8 ft.
3" Fir N61 E 10.0 ft.
May 1979 169

Int. ¼ Section 18, 34-11

Found BCIP, all previously marked BT's are down and dead. Mark 30" Madrone N65°E 39.2 ft.
Aug. 1979 169

Section Corner to 14, 15, 22 & 23, 41-13

Reset this corner from information contained on OSHD map No.9B-6-23 as revised June 1970. We identify OSHD monuments in vicinity and using same, relate to location of Section Corner. Set BCIP in West shoulder of relocated Oregon Coast Highway.
June 1979 170

CHAINS

¼ Corner between 21 and 22, 31-15

Found remains of three old iron pipes on North side of gravel access road. Also 15" Hemlock BT N53°W 4.0 ft., wind thrown, scribing visible. Set BCIP and mark 12" Hemlock N57¼°W 32.8 ft.
Sept. 1979 170

Section Corner to 7, 8, 17 & 18, 37-14

Replace recorded IP with BCIP and scribe and tag 8" White Fir N26°W 24.4 ft. Tag previously faced and scribed 18" Tanoak N86¼°E 17.4 ft.
Sept. 1979 173

Int. ¼ Section 29, 31-14

Set BCIP in mound of stone.
12" Fir S13°W 14.6 ft.
10" Fir N46°E 14.8 ft.
10" Fir N33°W 13.8 ft.
Yellow BT tags on bearing trees.
July 1980 177

SW Corner DLC 39, 41-13

After years of continious destruction we again set said corner from previous surveys. Set BCIP on S side of drainage ditch, with fence post adjacent.
July 1980 177

¼ Corner between 7 and 18, 35-11

We retrace South boundary of Section 7 and replace the South ¼ Corner of said Section 7 at proportionate destance according to U.S. survey. Set BCIP in West shoulder of Siskiyou #333, witnessed by a steel fence post, in an area of dence blackberry.
Aug. 1980 177

Int. ¼ Section 10, 36-14

Recovered ½" IP as set by S.O. Newhouse Dec. 1941. Corner falls on extreme steep slope to the South. Face and scribe the following:
14" Fir N32°E 11.6 ft.
12" Fir S14°W 7.1 ft.
Nov. 1980 178

Section Corner to 34 & 35, 35-14 and 3 & 2, 36-14

Found White Fir stump N68°E 14.5 ft. Corner verified by measuring North from the Section Corner to 2, 3, 10 and 11. Set BCIP and drive steel fence post adjacent, from which bears:
12" Douglas Fir N13°W 57.3 ft.
8" Alder bark scribed N80°E 33.5 ft.
6" Alder bark scribed West 9 ft.
11" Myrtle (in clump) bark scribed S31°E 13.0 ft.
Nov. 1980 178

CHAINS

¼ Corner between 21 and 22, 31-15

Found remains of three old iron pipes on North side of gravel access road. Also 15" Hemlock BT N53°W 4.0 ft., wind thrown, scribing visible. Set BCIP and mark 12" Hemlock N57¼°W 32.8 ft.
Sept. 1979 170

Section Corner to 7, 8, 17 & 18, 37-14

Replace recorded IP with BCIP and scribe and tag 8" White Fir N26°W 24.4 ft. Tag previously faced and scribed 18" Tanoak N86¼°E 17.4 ft.
Sept. 1979 173

Int. ¼ Section 29, 31-14

Set BCIP in mound of stone.
12" Fir S13°W 14.6 ft.
10" Fir N46°E 14.8 ft.
10" Fir N33°W 13.8 ft.
Yellow BT tags on bearing trees.
July 1980 177

SW Corner DLC 39, 41-13

After years of continious destruction we again set said corner from previous surveys. Set BCIP on S side of drainage ditch, with fence post adjacent.
July 1980 177

¼ Corner between 7 and 18, 35-11

We retrace South boundary of Section 7 and replace the South ¼ Corner of said Section 7 at proportionate destance according to U.S. survey. Set BCIP in West shoulder of Siskiyou #333, witnessed by a steel fence post, in an area of dence blackberry.
Aug. 1980 177

Int. ¼ Section 10, 36-14

Recovered ½" IP as set by S.O. Newhouse Dec. 1941. Corner falls on extreme steep slope to the South. Face and scribe the following:
14" Fir N32°E 11.6 ft.
12" Fir S14°W 7.1 ft.
Nov. 1980 178

Section Corner to 34 & 35, 35-14 and 3 & 2, 36-14

Found White Fir stump N68°E 14.5 ft. Corner verified by measuring North from the Section Corner to 2, 3, 10 and 11. Set BCIP and drive steel fence post adjacent, from which bears:
12" Douglas Fir N13°W 57.3 ft.
8" Alder bark scribed N80°E 33.5 ft.
6" Alder bark scribed West 9 ft.
11" Myrtle (in clump) bark scribed S31°E 13.0 ft.
Nov. 1980 178

CHAINS

Witness Corner to 1, 36-15 and 6, 36-14

Set BCIP in West side of relocated Oregon Coast Highway, 15 ft. West of true position. From witness corner a 4" White Fir bears N65°E 23.7 ft., BT tag attched. Also a 8x8 inch guard rail post bears S37°W 6.3 ft.,(to North face) BT tag attched.
April 1981 181

Township Corner 35-15, 35-14, 36-15, and 36-14

Corner identified from 1964 BCIP on West side of old Highway 101. Face, scribe and attach BT tags to the following:
15" White Fir N45°W 3.2 ft.
15" White Fir S24°W 35.8 ft.
7" Spruce N14°W 13.8 ft.
6" Spruce N76°W 45.3 ft.
April 1981 181

¼ Corner between 9 and 10, 31-15

Restore corner from information shown on County Road survey performed by Forest Hales. Set BCIP flush in intersection of Haga Road and Floras Lake Road. Mark the following:
48" Spruce S54°E 54.4 ft. (set reference IB's)
Telephone pole N60°E 64.3 ft. (see file # 31-117)
July 1981 184

Int. ¼ Section 31, 35-14

Identify corner from old rusty pipe and remains of recorded BT. Replace with BCIP and steel fence post driven adjacent, from which bears:
6" White Fir N40°E 5.5 ft.
5" White Fir S40°W 10.5 ft.
BT tags attched.
Said corner is NE corner of Hillside Acres Subdivision.
Aug. 1981 185

Section Corner to 28, 29, 32, & 33, 32-15

Found BCIP one foot below surface in centerline of Averill Hill Road. Face and bark scribe the following:
14" Douglas Fir S60°E 48.5 ft.
14" Douglas Fir N74°W 47.3 ft. Yellow BT tags attched.
Nov. 1981 186

Int. ¼ Section 5, 33-15

BCIP found in process of tying Port Orford city monuments to said corner. Mark 18" Fir N7°E 7.9 ft.
Feb. 1982 187

Section Corner to 14, 15, 22, & 23, 35-13

Identify corner from 14x16 inch stone on end in mound of stone, also remains of three Tanoak BT's in the NE, SE, and SW quadrants. Set BCIP, face and scribe the following:
48" Fir stump N31°W 87.0 ft.
54" Fir stump N50½°E 32.1 ft.
Logged over area.
June 1982 189

CHAINS

Witness Corner to 1, 36-15 and 6, 36-14

Set BCIP in West side of relocated Oregon Coast Highway, 15 ft. West of true position. From witness corner a 4" White Fir bears N65°E 23.7 ft., BT tag attched. Also a 8x8 inch guard rail post bears S37°W 6.3 ft.,(to North face) BT tag attched.
April 1981 181

Township Corner 35-15, 35-14, 36-15, and 36-14

Corner identified from 1964 BCIP on West side of old Highway 101. Face, scribe and attach BT tags to the following:
15" White Fir N45°W 3.2 ft.
15" White Fir S24°W 35.8 ft.
7" Spruce N14°W 13.8 ft.
6" Spruce N76°W 45.3 ft.
April 1981 181

¼ Corner between 9 and 10, 31-15

Restore corner from information shown on County Road survey performed by Forest Hales. Set BCIP flush in intersection of Haga Road and Floras Lake Road. Mark the following:
48" Spruce S54°E 54.4 ft. (set reference IB's)
Telephone pole N60°E 64.3 ft. (see file # 31-117)
July 1981 184

Int. ¼ Section 31, 35-14

Identify corner from old rusty pipe and remains of recorded BT. Replace with BCIP and steel fence post driven adjacent, from which bears:
6" White Fir N40°E 5.5 ft.
5" White Fir S40°W 10.5 ft.
BT tags attched.
Said corner is NE corner of Hillside Acres Subdivision.
Aug. 1981 185

Section Corner to 28, 29, 32, & 33, 32-15

Found BCIP one foot below surface in centerline of Averill Hill Road. Face and bark scribe the following:
14" Douglas Fir S60°E 48.5 ft.
14" Douglas Fir N74°W 47.3 ft. Yellow BT tags attched.
Nov. 1981 186

Int. ¼ Section 5, 33-15

BCIP found in process of tying Port Orford city monuments to said corner. Mark 18" Fir N7°E 7.9 ft.
Feb. 1982 187

Section Corner to 14, 15, 22, & 23, 35-13

Identify corner from 14x16 inch stone on end in mound of stone, also remains of three Tanoak BT's in the NE, SE, and SW quadrants. Set BCIP, face and scribe the following:
48" Fir stump N31°W 87.0 ft.
54" Fir stump N50½°E 32.1 ft.
Logged over area.
June 1982 189

CHAINS

¼ Corner between 22 and 23, 35-13

The ¼ Corner falls on a very unstable, steep slope. We attempt to set the witness corner on line but no suitable location was found. Therefore we set witness corner BCIP in position S6° 41' 30" W 19.33 ft. from true ¼ Corner position. A 20" Douglas Fir with face but no scribing refered to by Horton bears N50°W 40 ft. from witness corner and N76°W 30.8 ft. from true corner position. Face and scribe 6" Douglas Fir S14°E 4.3 ft. from witness corner. An old ½" IP found in vicinity was driven at the location of the true ¼ corner.
June 1982 189

Section Corner to 3, 4, 9, and 10, 36-14

Found 3/4" IP in mound of stone, replace with BCIP.
Found: 48" Fir snag N41°W 37.8 scribing visible at base.
12" Tanoak South 10.6 ft. scribing visible.
14" Tanoak S17°W 15.6 ft. no scribing.
10" Tanoak S88°E 29.6 ft. scribing visible.
Scribe 12" Tanoak N29°E 26.2 ft.
June 1982 189

Section Corner to 28, 29, 32, & 33, 36-14

Found 48" Fir stump N8°E 18 ft., bark scribing visible.
48" Fir stump S17°E 21 ft., face visible.
10" Myrtle N36°W 48.6 ft., face visible.
48" Fir stump S70°W 29 ft.
Set ACAP at corner location and attach BT tags to remains of BT's.
July 1982 190

Section Corner to 32 & 33, 32-15 and 4 & 5, 33-15

Found axle, within Block 160, Port Orford Plat of 1865. Replace with ACAP, from which bears the following BT's:
12" Fir N2°E 27.6 ft.
15" Fir S80°E 22.0 ft.
12" Fir N78°W 12.3 ft.
Said BT's are faced, scribed, and have BT tags attched.
Oct. 1982 192

¼ Corner between 9 and 16, 35-14

Found 1" iron pipe and original BT, which is now a Cedar stump N41°W 9.9 ft. Found 20" Cedar N68°W 11.5 ft. Replace IP with ACAP and mark 8" Cedar S39°E 4.0 ft.
Sept. 1982 191

CHAINS

¼ Corner between 22 and 23, 35-13

The ¼ Corner falls on a very unstable, steep slope. We attempt to set the witness corner on line but no suitable location was found. Therefore we set witness corner BCIP in position S6° 41' 30" W 19.33 ft. from true ¼ Corner position. A 20" Douglas Fir with face but no scribing refered to by Horton bears N50°W 40 ft. from witness corner and N76°W 30.8 ft. from true corner position. Face and scribe 6" Douglas Fir S14°E 4.3 ft. from witness corner. An old ½" IP found in vicinity was driven at the location of the true ¼ corner.
June 1982 189

Section Corner to 3, 4, 9, and 10, 36-14

Found 3/4" IP in mound of stone, replace with BCIP.
Found: 48" Fir snag N41°W 37.8 scribing visible at base.
12" Tanoak South 10.6 ft. scribing visible.
14" Tanoak S17°W 15.6 ft. no scribing.
10" Tanoak S88°E 29.6 ft. scribing visible.
Scribe 12" Tanoak N29°E 26.2 ft.
June 1982 189

Section Corner to 28, 29, 32, & 33, 36-14

Found 48" Fir stump N8°E 18 ft., bark scribing visible.
48" Fir stump S17°E 21 ft., face visible.
10" Myrtle N36°W 48.6 ft., face visible.
48" Fir stump S70°W 29 ft.
Set ACAP at corner location and attach BT tags to remains of BT's.
July 1982 190

Section Corner to 32 & 33, 32-15 and 4 & 5, 33-15

Found axle, within Block 160, Port Orford Plat of 1865. Replace with ACAP, from which bears the following BT's:
12" Fir N2°E 27.6 ft.
15" Fir S80°E 22.0 ft.
12" Fir N78°W 12.3 ft.
Said BT's are faced, scribed, and have BT tags attched.
Oct. 1982 192

¼ Corner between 9 and 16, 35-14

Found 1" iron pipe and original BT, which is now a Cedar stump N41°W 9.9 ft. Found 20" Cedar N68°W 11.5 ft. Replace IP with ACAP and mark 8" Cedar S39°E 4.0 ft.
Sept. 1982 191

CHAINS

RESTORE SECTION CORNER TO
SEC.S 22,23,26, and 27, T.30S., R14W.
W.M., CURRY CO., ORE.

WE measure North 58° East 66 feet from a 30 foot high fir snag 40 inches in diameter with full scribing visible and set a 2½ inch aluminum capped aluminum pipe for said Section corner. The 6 foot fir North 54° West 103.6 feet is a burned snag, no scribing and the 40 inch fir North 79 feet is a burned rotten snag, no scribing. The above mentioned trees are the remains of the original 1879 bearing trees. We find no remains of the corner assessories of D. Cunniff. We mark 20 in. Myrtle S21°W 34.6 feet.
Those present: H.J. Newhouse, Bryan Flavin,
Hal Newhouse, Wayne Foster

June 7 and June 9, 1983

H.J. Newhouse
County Surveyor

RESTORE SECTION CORNER TO
SEC.S 25,26,35, and 36, T.30S., R.14W.
W.M., CURRY CO., ORE.

WE identify the corner and reset same from 3 fir stumps of bearing trees set by A.R. Evans Dec. 1955. The 30 in. stump N. 13¼°W 16.1 feet has some light scribing on decaying bark. The corner falls on a gentle Southwest slope in completely open grazing ground. The corner is a aluminum capped aluminum pipe with a steel fence post adjacent thereto. The only prominent feature for a witness is an outcrop of boulders Northwest on a ridge. We mark an "X" on a flat faced boulder 6 feet high N.29°W 163 feet.

Those present: H.J. Newhouse, Wayne Foster
Hal Newhouse, Bryan Flavin

June 9, 1983

H.J. Newhouse
County Surveyor

RECEIVED
June 22, 1983
CURRY COUNTY SURVEYOR

CHAINS

RESTORE SECTION CORNER TO
SEC.S 22,23,26, and 27, T.30S., R14W.
W.M., CURRY CO., ORE.

WE measure North 58° East 66 feet from a 30 foot high fir snag 40 inches in diameter with full scribing visible and set a 2½ inch aluminum capped aluminum pipe for said Section corner. The 6 foot fir North 54° West 103.6 feet is a burned snag, no scribing and the 40 inch fir North 79 feet is a burned rotten snag, no scribing. The above mentioned trees are the remains of the original 1879 bearing trees. We find no remains of the corner assessories of D. Cunniff. We mark 20 in. Myrtle S21°W 34.6 feet.
Those present: H.J. Newhouse, Bryan Flavin,
Hal Newhouse, Wayne Foster

June 7 and June 9, 1983

H.J. Newhouse
County Surveyor

RESTORE SECTION CORNER TO
SEC.S 25,26,35, and 36, T.30S., R.14W.
W.M., CURRY CO., ORE.

WE identify the corner and reset same from 3 fir stumps of bearing trees set by A.R. Evans Dec. 1955. The 30 in. stump N. 13¼°W 16.1 feet has some light scribing on decaying bark. The corner falls on a gentle Southwest slope in completely open grazing ground. The corner is a aluminum capped aluminum pipe with a steel fence post adjacent thereto. The only prominent feature for a witness is an outcrop of boulders Northwest on a ridge. We mark an "X" on a flat faced boulder 6 feet high N.29°W 163 feet.

Those present: H.J. Newhouse, Wayne Foster
Hal Newhouse, Bryan Flavin

June 9, 1983

H.J. Newhouse
County Surveyor

RECEIVED
June 22, 1983
CURRY COUNTY SURVEYOR

CHAINS

HES 228 in Section 28, 34-13
(see map #34-59)

Corner #1

Found iron bolt set in 1956 and the following BT's:
48" Maple N5°W 46.2 ft., healed face.
36" Cedar S25°E 47.5 ft., healed face.
Replace iron bolt with ACAP and drive steel fence post adjacent. Attach yellow BT tags to trees.

Corner #2

Identify corner from ½" IP driven next to original stone. Original Fir BT now a standing snag. Replace IP with ACAP and drive steel fence post adjacent, from which bear the following BT'S:
24" Alder N47°W 31.5 ft.
24" Myrtle N38°E 38.0 ft.

Corner #3

Original corner falls in slide area, no stone or BT's recovered. Set Witness Corner for Corner #3 80.0 ft. East of true position, an ACAP with steel fence post adjacent, from which bears:
14" Tanoak S33W 34.4 ft.
36" Maple S28°E 11.5 ft. (both BT's faced)

Corner #4

Found 10"x3" pointed flat stone, 6" above ground. Also Tanoak with rotted out face and Hemlock stump in poor condition, all described in original notes. Set ACAP along side stone, inside claim and bark scribe 72" Fir N76°W 23 ft. to face and
60" Fir N2°W 20.5 ft. to face. Large "X" cut into the bark of both BT's.

Corner #5

We find large smooth stone at base of 48" Fir snag. No marks visible. We find rotted remains of Douglas Fir, scribing visible and remains of Tanoak with scribing visible. Set ACAP adjacent to stone from which bears the following BT's:
10" Douglas Fir S52°E 11.0 ft.
10" Hemlock S31°W 21.6 ft. (both BT's faced & scribed)
Steel fence post driven adjacent to ACAP.

Corner #6

Uncover BCIP, 18" deep in old slide area. Found original BT, S31°E 30 ft., now snag, scribing visible. Drive steel fence post adjacent and mark the following BT's:
14" Hemlock S86°E 13.0 ft.
20" Hemlock S60°E 29.8 ft.

Corner #7

Find BCIP set by H.J. Newhouse in 1965, adjacent to stone, 25 ft.± West of Youth Camp Road.
48" Fir bears S15W 27.5 ft., bark scribed, "7 BT"
April 1983 194

CHAINS

HES 228 in Section 28, 34-13
(see map #34-59)

Corner #1

Found iron bolt set in 1956 and the following BT's:
48" Maple N5°W 46.2 ft., healed face.
36" Cedar S25°E 47.5 ft., healed face.
Replace iron bolt with ACAP and drive steel fence post adjacent. Attach yellow BT tags to trees.

Corner #2

Identify corner from ½" IP driven next to original stone. Original Fir BT now a standing snag. Replace IP with ACAP and drive steel fence post adjacent, from which bear the following BT'S:
24" Alder N47°W 31.5 ft.
24" Myrtle N38°E 38.0 ft.

Corner #3

Original corner falls in slide area, no stone or BT's recovered. Set Witness Corner for Corner #3 80.0 ft. East of true position, an ACAP with steel fence post adjacent, from which bears:
14" Tanoak S33W 34.4 ft.
36" Maple S28°E 11.5 ft. (both BT's faced)

Corner #4

Found 10"x3" pointed flat stone, 6" above ground. Also Tanoak with rotted out face and Hemlock stump in poor condition, all described in original notes. Set ACAP along side stone, inside claim and bark scribe 72" Fir N76°W 23 ft. to face and
60" Fir N2°W 20.5 ft. to face. Large "X" cut into the bark of both BT's.

Corner #5

We find large smooth stone at base of 48" Fir snag. No marks visible. We find rotted remains of Douglas Fir, scribing visible and remains of Tanoak with scribing visible. Set ACAP adjacent to stone from which bears the following BT's:
10" Douglas Fir S52°E 11.0 ft.
10" Hemlock S31°W 21.6 ft. (both BT's faced & scribed)
Steel fence post driven adjacent to ACAP.

Corner #6

Uncover BCIP, 18" deep in old slide area. Found original BT, S31°E 30 ft., now snag, scribing visible. Drive steel fence post adjacent and mark the following BT's:
14" Hemlock S86°E 13.0 ft.
20" Hemlock S60°E 29.8 ft.

Corner #7

Find BCIP set by H.J. Newhouse in 1965, adjacent to stone, 25 ft.± West of Youth Camp Road.
48" Fir bears S15W 27.5 ft., bark scribed, "7 BT"
April 1983 194

CHAINS

Section Corner to 4, 5, 8, and 9, 35-14

Found 1" iron pipe described by L. Prahar, Aug. 1971. Also 42" Stump S89°E 3.3 ft.
6" (now 14") Fir S12°E 17.7 ft. (measure 14.6 ft.).
Two recent BT's scribed:
14" White Fir N15°W 10.5 ft.
14"White Fir S71°W 30.0 ft.
Replace IP with ACAP, drive steel fence post adjacnt.
Face and scribe 14" White Fir S75°E 34.0 ft.
Corner is South of access road for BPA on South slope in area of dense reproduction Fir.
June 1983 195

Section Corner to 7 and 18, 37-14 and 12 and 13, 37-15

This corner set from best information contained in recorded surveys. There being no evidence of original accessories. The actual corner falls in activity area of the County Road Dept. We chisel "X" in rock at corner location and set witness ACAP 72.34 ft. West from true corner position. A steel fence post is driven adjacent.
Aug. 1983 196

Section Corner to 29, 30, 31, and 32, 36-14

Found large IP South of Indain Creek. Identify the following BT's:
24" Maple N39°W 8.0 ft.
24" Spruce stump S43°W 19.0 ft.
18" Fir S44°E 15.0 ft.
18" Fir N64°E 14.0 ft.
Replace IP with ACAP, steel fence post adjacent.
Aug. 1983 196

¼ Corner between 30 and 31, 36-14

Locate corner from notes of S.O. Newhouse and BPA powerline map. Found 1" IP and remains of Myrtle BT. Corner falls under approx. centerline of powerline. Set ACAP with steel fence post adjacent.
Dec. 1983 196

Section Corner to 27, 28, 33, and 34, 32-15

Found 2" square rod, replace with ACAP. Found 24" Fir stump N30°E 9.2 ft.
Marked the following:
12" Fir N79°E 3.9 ft.
12" Fir S18°E 19.9 ft.
Power pole N60°W 33.0 ft.
June 1984 200

¼ Corner between 3 and4, 32-15

Found 5/8" iron rod adjacent to cedar fence post at fence corner. Replace with ACAP and mark the following BT's:
10" Douglas Fir S66°E 14.4 ft.
14" Cedar N40°E 22.5 ft.
Corner falls North of Crystal Creek Road, approx. 100 ft., in dense undergrowth.
A cattle guard on Crystal Creek Road is South of said ¼ Corner.
June 1984 200

CHAINS

Section Corner to 4, 5, 8, and 9, 35-14

Found 1" iron pipe described by L. Prahar, Aug. 1971. Also 42" Stump S89°E 3.3 ft.
6" (now 14") Fir S12°E 17.7 ft. (measure 14.6 ft.).
Two recent BT's scribed:
14" White Fir N15°W 10.5 ft.
14"White Fir S71°W 30.0 ft.
Replace IP with ACAP, drive steel fence post adjacnt.
Face and scribe 14" White Fir S75°E 34.0 ft.
Corner is South of access road for BPA on South slope in area of dense reproduction Fir.
June 1983 195

Section Corner to 7 and 18, 37-14 and 12 and 13, 37-15

This corner set from best information contained in recorded surveys. There being no evidence of original accessories. The actual corner falls in activity area of the County Road Dept. We chisel "X" in rock at corner location and set witness ACAP 72.34 ft. West from true corner position. A steel fence post is driven adjacent.
Aug. 1983 196

Section Corner to 29, 30, 31, and 32, 36-14

Found large IP South of Indain Creek. Identify the following BT's:
24" Maple N39°W 8.0 ft.
24" Spruce stump S43°W 19.0 ft.
18" Fir S44°E 15.0 ft.
18" Fir N64°E 14.0 ft.
Replace IP with ACAP, steel fence post adjacent.
Aug. 1983 196

¼ Corner between 30 and 31, 36-14

Locate corner from notes of S.O. Newhouse and BPA powerline map. Found 1" IP and remains of Myrtle BT. Corner falls under approx. centerline of powerline. Set ACAP with steel fence post adjacent.
Dec. 1983 196

Section Corner to 27, 28, 33, and 34, 32-15

Found 2" square rod, replace with ACAP. Found 24" Fir stump N30°E 9.2 ft.
Marked the following:
12" Fir N79°E 3.9 ft.
12" Fir S18°E 19.9 ft.
Power pole N60°W 33.0 ft.
June 1984 200

¼ Corner between 3 and4, 32-15

Found 5/8" iron rod adjacent to cedar fence post at fence corner. Replace with ACAP and mark the following BT's:
10" Douglas Fir S66°E 14.4 ft.
14" Cedar N40°E 22.5 ft.
Corner falls North of Crystal Creek Road, approx. 100 ft., in dense undergrowth.
A cattle guard on Crystal Creek Road is South of said ¼ Corner.
June 1984 200

CHAINS

Section Corner to 10, 11, 14, & 15, 35-13

Found IP in mound of stone and the following BT's:
36" Fir snag N33°E 45 ft. (with "I" chopped into snag).
20" Madrone snag N3°W 51 ft., scribing visible.
14" Fir S19°30'E 42 ft. healed face.
16" Tanoak S41°W 55 ft., down.
Replace IP with ACAP, steel fence post adjacent.
Mark 10" Tanoak N76°W 14.5 ft.
June 1984 201

¼ Corner between 13 and 14, 35-13

Found 3/4" IP in mound of stone, 20 feet West of cat road/fire trail, and on high point of spur.
Also found Madrone stump S34°W 42 ft., face visible.
Tanoak N14°E, blown down, face visible.
Reset with ACAP, with steel fence post adjacent, and mark the following BT's:
3" Fir S36°E 23.4 ft.
3" Fir N62°E 18.0 ft. Both Fir BT's on cat road.
June 1984 202

¼ Corner between 14 and 15, 35-13

On the 1st day of recovery we find, 3/4" IP in partially destroyed rock mound under blown down Tanoak and Myrtle. Also broken Tanoak, portion of face visible, N35°W 7.3 ft., Madrone snag, face and scribing visible, N48°W 25.7 ft.
Replace IP with ACAP and steel fence post adjacent.
Mark the following BT's:
48" Douglas Fir S61°W 82.2 ft.
52" Douglas Fir N58°W 85.6 ft.
Although the corner was recovered after remeasuring the entire West side of Section 14, we found the location does not fit any of the previously two recorded surveys. Examination of the ground indicates a massive land movement to the South. In the subdivision of Section 14 this surveyor disregarded the location of said ¼ Corner and calculated the subdivision on the basis of the prorated distance between the SW Corner of Section 14 and the NW Corner of Section 14.
H.J. Newhouse
July 1984 202

Witness Corner to ¼ Corner between 10 & 14, 35-13

The true location of the ¼ Corner falls in the main logging road. The true corner position was identified from an original Fir BT, now a 30" snag, from the corner, N8°W 43.8 ft.
The witness Corner bears N16°22'W 10.9 ft. from the true corner position. Face and scribe the following BT's:
8" Fir S20°E 30.3 ft.
8" Fir West 35.4 ft. Attch BT tags.
Aug. 1984 202

CHAINS

Section Corner to 10, 11, 14, & 15, 35-13

Found IP in mound of stone and the following BT's:
36" Fir snag N33°E 45 ft. (with "I" chopped into snag).
20" Madrone snag N3°W 51 ft., scribing visible.
14" Fir S19°30'E 42 ft. healed face.
16" Tanoak S41°W 55 ft., down.
Replace IP with ACAP, steel fence post adjacent.
Mark 10" Tanoak N76°W 14.5 ft.
June 1984 201

¼ Corner between 13 and 14, 35-13

Found 3/4" IP in mound of stone, 20 feet West of cat road/fire trail, and on high point of spur.
Also found Madrone stump S34°W 42 ft., face visible.
Tanoak N14°E, blown down, face visible.
Reset with ACAP, with steel fence post adjacent, and mark the following BT's:
3" Fir S36°E 23.4 ft.
3" Fir N62°E 18.0 ft. Both Fir BT's on cat road.
June 1984 202

¼ Corner between 14 and 15, 35-13

On the 1st day of recovery we find, 3/4" IP in partially destroyed rock mound under blown down Tanoak and Myrtle. Also broken Tanoak, portion of face visible, N35°W 7.3 ft., Madrone snag, face and scribing visible, N48°W 25.7 ft.
Replace IP with ACAP and steel fence post adjacent.
Mark the following BT's:
48" Douglas Fir S61°W 82.2 ft.
52" Douglas Fir N58°W 85.6 ft.
Although the corner was recovered after remeasuring the entire West side of Section 14, we found the location does not fit any of the previously two recorded surveys. Examination of the ground indicates a massive land movement to the South. In the subdivision of Section 14 this surveyor disregarded the location of said ¼ Corner and calculated the subdivision on the basis of the prorated distance between the SW Corner of Section 14 and the NW Corner of Section 14.
H.J. Newhouse
July 1984 202

Witness Corner to ¼ Corner between 10 & 14, 35-13

The true location of the ¼ Corner falls in the main logging road. The true corner position was identified from an original Fir BT, now a 30" snag, from the corner, N8°W 43.8 ft.
The witness Corner bears N16°22'W 10.9 ft. from the true corner position. Face and scribe the following BT's:
8" Fir S20°E 30.3 ft.
8" Fir West 35.4 ft. Attch BT tags.
Aug. 1984 202

CHAINS

Section Corner to 13, 14, 23 & 24, 35-13

Found 12"x12" stone with one notch on East side.
Madrone NE blown over
Madrone S8°E 32.0 ft., rotted out
Tanoak rotted out
Set ACAP and steel fence post adjacent to stone, from which bears:
4" Fir N40°W 25.5 ft. scribed "X BT"
48" Fir N2°E 77.0 ft., stump
3" Fir S43°E 9.6 ft. scribed "X BT"
4" Fir S77°W 17.3 ft. scribed "X BT"
BT tags attched to the above.
Aug. 1984 202

Section Corner to 23, 24, 25, & 26, 35-13

Found large 30" upright boulder with large "X" chiseled on top and 50" Fir stump S27°E 24.2 ft.
Drive 2" iron pipe adjacent to stone, and mark the following BT's:
7" Fir N60°E 10.5 ft.
4" Fir N34°W 11.0 ft.
Attach BT tags to stump and trees.
Corner is 50 ft. Easterly from main logging road.
Aug. 1984 202

¼ Corner between 13 and 24, 35-13

Found 1 inch iron pipe and remains of original BT's.
52" Fir stump S20°E 34.0 ft.
50" Fir snag N66°E 25.0 ft.
BT tags attached to both original BT's.
Replace found iron pipe with ACAP, drive steel fence post adjacent.
Aug. 1984 202

¼ Corner between Sections 24 and 25, 35-13

Identify original 1881 bearing tree, a 40" Fir snag N83°E 105.6 ft, from true corner position.
Set ACAP and mark the follwoing:
24" Fir S60°E 29.4 ft.
20" Fir N34°E 50 ft.
Attach BT tags to both new BT's.
Drive steel fence post adjacent to corner. Corner falls on the East edge of a prairie.
The Caughell corner set in 1914 was also recovered and reset. An examination of Caughell's notes indicates he did not proportion the corner in correctly. His corner is very nearly on line but 102.6 ft. West of the original. Another stone pile was found even farther to the West that had little relation to anything.
Aug. 1984 202

¼ Corner between Sections 25 and 36, 35-14

Found BCIP and 16" Alder N42°E 44.0 ft.
Mark the following:
18" Hemlock N43°W 14.7 ft.
22" Myrtle in clump S20°W 47.5 ft.
There is a 60" Fir stump behing the Hemlock.
Attach BT tags to all BT's.
Sept. 1984 202

CHAINS

Section Corner to 13, 14, 23 & 24, 35-13

Found 12"x12" stone with one notch on East side.
Madrone NE blown over
Madrone S8°E 32.0 ft., rotted out
Tanoak rotted out
Set ACAP and steel fence post adjacent to stone, from which bears:
4" Fir N40°W 25.5 ft. scribed "X BT"
48" Fir N2°E 77.0 ft., stump
3" Fir S43°E 9.6 ft. scribed "X BT"
4" Fir S77°W 17.3 ft. scribed "X BT"
BT tags attched to the above.
Aug. 1984 202

Section Corner to 23, 24, 25, & 26, 35-13

Found large 30" upright boulder with large "X" chiseled on top and 50" Fir stump S27°E 24.2 ft.
Drive 2" iron pipe adjacent to stone, and mark the following BT's:
7" Fir N60°E 10.5 ft.
4" Fir N34°W 11.0 ft.
Attach BT tags to stump and trees.
Corner is 50 ft. Easterly from main logging road.
Aug. 1984 202

¼ Corner between 13 and 24, 35-13

Found 1 inch iron pipe and remains of original BT's.
52" Fir stump S20°E 34.0 ft.
50" Fir snag N66°E 25.0 ft.
BT tags attached to both original BT's.
Replace found iron pipe with ACAP, drive steel fence post adjacent.
Aug. 1984 202

¼ Corner between Sections 24 and 25, 35-13

Identify original 1881 bearing tree, a 40" Fir snag N83°E 105.6 ft, from true corner position.
Set ACAP and mark the follwoing:
24" Fir S60°E 29.4 ft.
20" Fir N34°E 50 ft.
Attach BT tags to both new BT's.
Drive steel fence post adjacent to corner. Corner falls on the East edge of a prairie.
The Caughell corner set in 1914 was also recovered and reset. An examination of Caughell's notes indicates he did not proportion the corner in correctly. His corner is very nearly on line but 102.6 ft. West of the original. Another stone pile was found even farther to the West that had little relation to anything.
Aug. 1984 202

¼ Corner between Sections 25 and 36, 35-14

Found BCIP and 16" Alder N42°E 44.0 ft.
Mark the following:
18" Hemlock N43°W 14.7 ft.
22" Myrtle in clump S20°W 47.5 ft.
There is a 60" Fir stump behing the Hemlock.
Attach BT tags to all BT's.
Sept. 1984 202

CHAINS	
	Int. ¼ Corner Section 36, 35-14 Found BCIP in mound of stone and 24" Tanoak N28°E 99.0 ft. Mark the following: 28" Fir N66°E 105.1 ft. Sept. 1984 202
	¼ Corner South boundary Section 31 only, 34-13 Corner destroyed by cat road construction. Found double 20" Cedar stump N22°45'E 24.4 ft., faced with scribing visible. Rotted Tanoak N25°W 25.1 ft. Set ACAP with fence post adjacent, from which bears: 5" Hemlock N59°E 25.2 ft. scribed "S 31 BT" 24" Cedar stump N70°E 24.3 ft. scribed "BT" BT tags attached to both BT's. Oct. 1984 202
	¼ Corner North boundary Section 6 only, 35-13 Found original stone, BT's rotted and down. Set ACAP with steel fence post adjacent and mark the following: 6" Fir N14°W 8.6 ft. 8" Hemlock S74°E 24.7 ft. 6" Hemlock S48°E 14.4 ft. 36" Cedar stump East 19.1 ft. Attach BT tags to all BT's. Oct. 1984 202
	Closing Corner between 5 & 6 on N boundary of Township, 35-13 Found original stone and the following BT's: 20" Tanoak N6°W 13.0 ft. 50" Fir S88°W 16.6 ft. 30" Tanoak S34°W 17.0 ft. 26" Tanoak S34°E 37.7 ft. BT tags attached to all BT's. Set ACAP and steel fence post adjacent to original stone. Oct. 1984 202

CHAINS	
	Int. ¼ Corner Section 36, 35-14 Found BCIP in mound of stone and 24" Tanoak N28°E 99.0 ft. Mark the following: 28" Fir N66°E 105.1 ft. Sept. 1984 202
	¼ Corner South boundary Section 31 only, 34-13 Corner destroyed by cat road construction. Found double 20" Cedar stump N22°45'E 24.4 ft., faced with scribing visible. Rotted Tanoak N25°W 25.1 ft. Set ACAP with fence post adjacent, from which bears: 5" Hemlock N59°E 25.2 ft. scribed "S 31 BT" 24" Cedar stump N70°E 24.3 ft. scribed "BT" BT tags attached to both BT's. Oct. 1984 202
	¼ Corner North boundary Section 6 only, 35-13 Found original stone, BT's rotted and down. Set ACAP with steel fence post adjacent and mark the following: 6" Fir N14°W 8.6 ft. 8" Hemlock S74°E 24.7 ft. 6" Hemlock S48°E 14.4 ft. 36" Cedar stump East 19.1 ft. Attach BT tags to all BT's. Oct. 1984 202
	Closing Corner between 5 & 6 on N boundary of Township, 35-13 Found original stone and the following BT's: 20" Tanoak N6°W 13.0 ft. 50" Fir S88°W 16.6 ft. 30" Tanoak S34°W 17.0 ft. 26" Tanoak S34°E 37.7 ft. BT tags attached to all BT's. Set ACAP and steel fence post adjacent to original stone. Oct. 1984 202

CHAINS

Int. ¼ Corner Section 31, 31-14

Set 3/4" iron pipe, from which bear:
16" Fir S09°E 28.3 ft.
16" Fir S84°E 1.9 ft.
Stuntzner Dec. 1974 #31-82

Int. ¼ Corner Section 34, 31-14

Set iron pipe from which bears:
16" Tan Oak S52°E 9.8 ft.
12" Hemlock N85°W 29.1 ft.
Stuntzner June 1975 #31-84

Int. ¼ Corner Section 9, 31-14

Set 5/8" iron rod from which bears:
18" Douglas Fir N62½°E 5.1 ft., to face
20" Douglas Fir S80°W 9.6 ft., to face
Hales Dec. 1975 #31-87

Section Corner to 1, 2, 11, & 12, 31-15

Set 5/8"x30" iron rod in top of old fence corner, from which bears:
"X" chiseled on face of 10'x12' rock N16°E 131.4 ft.
16" Willow S62°E 384.2 ft.
Shaner May 1976 #31-90
Nov. 1976 H.J. Newhouse set BCIP in fence corner.

Section corner to 25, 36, 30, 31 31-15 & 31-16

Set 5/8"X30" iron rod with 1½" aluminum cap stamped "Oregon State Parks"/steel post and paddle, marked "SW Cor Sec 30" adjacent, from which bears:
10" Spruce N62½°W, 91.3 ft./"T31S,R16W,S25,BT"
5" Spruce N46½°E, 59.8 ft./"T31S,R15W,S30,BT,RS691"
8" Spruce S27½°E, 132.5 ft./"T31S,R15W,S31,BT"
7" Spruce S75½°W, 113.0 ft./"T31S,R16W,S36,BT"
Hollingsworth April 1977 #31-95
witness:R. Mills, L. Boge, M. Swan

¼ Corner between 25, 31-16 and 30, 31-15

Set 5/8" iron rod with 1½" aluminum cap marked "Ore. State Parks" set steel post and paddle marked "W¼, S30" adjacent
7" Spruce N81°W 25.3 ft., scribed"T31S, R16W, S25, BT, RS691".
7 ft.steel post (4 ft. above ground) S70°E 17.2 ft.
witness: R. Mills, L. Boge, M. Swan
Hollongsworth April 1977 #31-95

¼ Corner between 29 and 32, 30-14

Set 2" iron pipe, Found 24" Fir S80°W 31.4 ft.
Scribed 8" Fir S69°E 25.4 ft.

Int. ¼ Corner Section 5, 31-14

Set concrete nail in 12"x12"x18" rock, scribe and tag the following BT's:
18" Fir S18°W 3.4 ft.
14" Fir S89°E 3.4 ft.
8" Cedar N53°W 2.6 ft.

Stuntzner Dec. 1977 #31-99

CHAINS

Int. ¼ Corner Section 31, 31-14

Set 3/4" iron pipe, from which bear:
16" Fir S09°E 28.3 ft.
16" Fir S84°E 1.9 ft.
Stuntzner Dec. 1974 #31-82

Int. ¼ Corner Section 34, 31-14

Set iron pipe from which bears:
16" Tan Oak S52°E 9.8 ft.
12" Hemlock N85°W 29.1 ft.
Stuntzner June 1975 #31-84

Int. ¼ Corner Section 9, 31-14

Set 5/8" iron rod from which bears:
18" Douglas Fir N62½°E 5.1 ft., to face
20" Douglas Fir S80°W 9.6 ft., to face
Hales Dec. 1975 #31-87

Section Corner to 1, 2, 11, & 12, 31-15

Set 5/8"x30" iron rod in top of old fence corner, from which bears:
"X" chiseled on face of 10'x12' rock N16°E 131.4 ft.
16" Willow S62°E 384.2 ft.
Shaner May 1976 #31-90
Nov. 1976 H.J. Newhouse set BCIP in fence corner.

Section corner to 25, 36, 30, 31 31-15 & 31-16

Set 5/8"X30" iron rod with 1½" aluminum cap stamped "Oregon State Parks"/steel post and paddle, marked "SW Cor Sec 30" adjacent, from which bears:
10" Spruce N62½°W, 91.3 ft./"T31S,R16W,S25,BT"
5" Spruce N46½°E, 59.8 ft./"T31S,R15W,S30,BT,RS691"
8" Spruce S27½°E, 132.5 ft./"T31S,R15W,S31,BT"
7" Spruce S75½°W, 113.0 ft./"T31S,R16W,S36,BT"
Hollingsworth April 1977 #31-95
witness:R. Mills, L. Boge, M. Swan

¼ Corner between 25, 31-16 and 30, 31-15

Set 5/8" iron rod with 1½" aluminum cap marked "Ore. State Parks" set steel post and paddle marked "W¼, S30" adjacent
7" Spruce N81°W 25.3 ft., scribed"T31S, R16W, S25, BT, RS691".
7 ft.steel post (4 ft. above ground) S70°E 17.2 ft.
witness: R. Mills, L. Boge, M. Swan
Hollongsworth April 1977 #31-95

¼ Corner between 29 and 32, 30-14

Set 2" iron pipe, Found 24" Fir S80°W 31.4 ft.
Scribed 8" Fir S69°E 25.4 ft.

Int. ¼ Corner Section 5, 31-14

Set concrete nail in 12"x12"x18" rock, scribe and tag the following BT's:
18" Fir S18°W 3.4 ft.
14" Fir S89°E 3.4 ft.
8" Cedar N53°W 2.6 ft.

Stuntzner Dec. 1977 #31-99

CHAINS

Section Corner to 19&30, 31-15 and 24&25, 31-16

Set 5/8"x30" iron rod with a 1½" aluminum cap marked "Oregon State Parks" Set steel post with white paddle marked "NW COR S 30" 3 ft. south of iron rod. Scribe the following BT's:
7" Spruce N39°W 46.2 ft. "T 31 S R 16 W S 24 BT"
10" Spruce N47½°E 43.6 ft. "T 31 S R 15 W S 19 BT"
12" Spruce S67½°E 22.5 ft. "T 31 S R 15 W S 30 BT RS 691" tagged with a Parks corner tag.

Witness Corner to above Section corner

Set 7 ft. long steel post, 0.2 ft. left above ground, S88°45'20"E 59.80 ft. Set steel post with white paddle marked "WIT. Cor." adjacent to witness corner. Scribe the following BT's:
7" Spruce S87°W 5.1 ft. scribed "XBT"
24" Spruce N13½°E 38.6 ft. scribed "XBT"
Note: Corner is in slide area.

¼ Corner to 19 and 30, 31-15

Set 5/8"x30" iron rod with a 1½" aluminum cap marked "Oregon State Parks", set steel post with white paddle 1.5 feet east of iron rod, scribe the following BT's:
6"Shore Pine N34°W 36.9 ft. "S¼ S19BT"
10" Shore Pine S4°W 32.5 ft. "N¼ S30 BT RS 691"
Tagged with parks corner tag.

Section Corner to 19, 20, 29 & 30, 31-15

Found: 1½" iron pipe with brass cap and 10" Fir S57°W 15 lks.(now 18" and blown down). Scribe the following BT's:
7" Spruce N44°W 8.8 ft. "T31SR15W Sec. 19 BT RS 691", and tagged with Parks corner tag.
14" Spruce N56½E 25.5 ft. "T31SR15W S29 BT"
6" Hemlock S32½°E 12.7 ft. "T31SR15W S29 BT"
6" Cedar S35°W 7.8 ft. "T31SR15W S30 BT"

¼Corner between 29 and 30, 31-15

Set 5/8"x30" iron rod with a 1½" aluminum cap marked "Oregon State Parks", set steel post with white paddle marked "E¼S30" 2.5 ft. NW of iron rod. Scribe the following BT'S:
10" Shore Pine S67½°W 59.0 ft. "E¼S30BT RS 691", tagged with parks corner tag.
15" Shore Pine N21½°E 19.7 ft. "W¼S29 BT" found blaze on north side of tree.

Section Corner to 29, 30, 31, and 32, 31-15

Found:
1½" iron pipe with brass cap, set in 1964.
10" Shore Pine N20°W 76.5 ft., scribed "S30BT", tagged with Parks corner tag.
14" Shore Pine N49°E 100.4 ft. scribed "S29BT"
10" Shore Pine S56½°E 59.8 ft. scribed "S32BT"
7" Shore Pine S21°W 60.5 ft. scribed "S31BT"

¼ Corner between 30 and 31, 31-15

Set 5/8"x30" iron rod with a 1½" aluminum cap marked "Oregon State Parks", set steel post with white paddle 3 ft. East of iron rod, scribe the following BT's
12" twin top Shore Pine N11½°E 22.0 ft."T31SR15W Sec. 30 BT RS 691", tagged with a Parks corner tag.
8" Shore Pine S66°W 45.5 ft. "T31SR15W Sec. 31 BT"

All of the above done by Hollingsworth, April 1977
file #31-95

CHAINS

Section Corner to 19&30, 31-15 and 24&25, 31-16

Set 5/8"x30" iron rod with a 1½" aluminum cap marked "Oregon State Parks" Set steel post with white paddle marked "NW COR S 30" 3 ft. south of iron rod. Scribe the following BT's:
7" Spruce N39°W 46.2 ft. "T 31 S R 16 W S 24 BT"
10" Spruce N47½°E 43.6 ft. "T 31 S R 15 W S 19 BT"
12" Spruce S67½°E 22.5 ft. "T 31 S R 15 W S 30 BT RS 691" tagged with a Parks corner tag.

Witness Corner to above Section corner

Set 7 ft. long steel post, 0.2 ft. left above ground, S88°45'20"E 59.80 ft. Set steel post with white paddle marked "WIT. Cor." adjacent to witness corner. Scribe the following BT's:
7" Spruce S87°W 5.1 ft. scribed "XBT"
24" Spruce N13½°E 38.6 ft. scribed "XBT"
Note: Corner is in slide area.

¼ Corner to 19 and 30, 31-15

Set 5/8"x30" iron rod with a 1½" aluminum cap marked "Oregon State Parks", set steel post with white paddle 1.5 feet east of iron rod, scribe the following BT's:
6"Shore Pine N34°W 36.9 ft. "S¼ S19BT"
10" Shore Pine S4°W 32.5 ft. "N¼ S30 BT RS 691"
Tagged with parks corner tag.

Section Corner to 19, 20, 29 & 30, 31-15

Found: 1½" iron pipe with brass cap and 10" Fir S57°W 15 lks.(now 18" and blown down). Scribe the following BT's:
7" Spruce N44°W 8.8 ft. "T31SR15W Sec. 19 BT RS 691", and tagged with Parks corner tag.
14" Spruce N56½E 25.5 ft. "T31SR15W S29 BT"
6" Hemlock S32½°E 12.7 ft. "T31SR15W S29 BT"
6" Cedar S35°W 7.8 ft. "T31SR15W S30 BT"

¼Corner between 29 and 30, 31-15

Set 5/8"x30" iron rod with a 1½" aluminum cap marked "Oregon State Parks", set steel post with white paddle marked "E¼S30" 2.5 ft. NW of iron rod. Scribe the following BT'S:
10" Shore Pine S67½°W 59.0 ft. "E¼S30BT RS 691", tagged with parks corner tag.
15" Shore Pine N21½°E 19.7 ft. "W¼S29 BT" found blaze on north side of tree.

Section Corner to 29, 30, 31, and 32, 31-15

Found:
1½" iron pipe with brass cap, set in 1964.
10" Shore Pine N20°W 76.5 ft., scribed "S30BT", tagged with Parks corner tag.
14" Shore Pine N49°E 100.4 ft. scribed "S29BT"
10" Shore Pine S56½°E 59.8 ft. scribed "S32BT"
7" Shore Pine S21°W 60.5 ft. scribed "S31BT"

¼ Corner between 30 and 31, 31-15

Set 5/8"x30" iron rod with a 1½" aluminum cap marked "Oregon State Parks", set steel post with white paddle 3 ft. East of iron rod, scribe the following BT's
12" twin top Shore Pine N11½°E 22.0 ft."T31SR15W Sec. 30 BT RS 691", tagged with a Parks corner tag.
8" Shore Pine S66°W 45.5 ft. "T31SR15W Sec. 31 BT"

All of the above done by Hollingsworth, April 1977
file #31-95

CHAINS

Section Corner to 21, 22, 27, & 28, 32-9

Found BCIP and the following BT stumps:
50" D.F. N47°E 51 lks. (31.5 ft. meas. to overgrowth)
70" S.P. S15°E 19 lks. (10.3 " " " ")
36" D.F. S63°W 65 lks. (41.0 " " " ")
50" D.F. N84°W 22 lks. (12.0 " " " ")

¼ Corner between 20 and 21, 32-9

Found BCIP and the following BT's:
24" D.F. N67°E 31.6 ft.
22" D.F. N14°W 5.7 ft.
Face and scribe the following BT's:
6.9" Tan Oak S87°W 13.0 ft., marked ¼ S 20 PS 841 BT
8.1" Tan Oak S01°E 41.95 ft., to the center of the face, marked ¼ S 20-21 PS 841 BT

Brandt Aug. & Oct 1972 #32-119

NW Corner Section 19, 33-14

Set 5/8" iron rod in rock mound from which bears:
40" Fir stump S70°W 41.8 ft., faced and scribed.
4" Hemlock S22°E 21.4 ft., faced and scribed.

West ¼ Corner said Section 19

Set 5/8" iron rod, from which bears:
14" Hemlock S54°E 12.2 ft., faced and scribed.
16" Hemlock N23°W 10.7 ft., faced and scribed.

Int. ¼ Corner said Section 19
Set 5/8" iron rod, from which bears:
30" Fir S64°W 62.4 ft.
10" Tan Oak N49°E 5.8 ft.

Stuntzner April 1979 #33-150

¼ Corner between 31, 32-15 and 6, 33-14

Found original Sargent Oak BT's, set 5/8" iron rod, from which bear:
24" Oak N9°W 44.2 ft.
36" Oak S80°W 6.6 ft.
Prahar Feb. 1981 #33-175

East ¼ Corner Section 10 (only), 33-15

Found original BT, now a 20 ft. snag, N53°E 19.14 ft.
Set 5/8" iron rod.

SW Corner Section 11, 33-15 (closing corner)

Found all original BT's, set 5/8" iron rod.

South ¼ Corner 10, 33-15

Found all original BT's, set 5/8" iron rod.

Prahar Oct. 1983 #33-187

¼ Corner between 2 and 11, 33-10

Found BCIP out of position, lying on stump, reset-
in proper position from: 1913
O.B.T. stump, with burned face, 50" D. Fir S34°W 38.3 ft.
1970 O.B.T. stump, with recent scribing visible, 42" D. Fir N70½°E 23.8 (1970 BLM Survey).
1958 O.B.T. down and broken, with healed face, 13' D. Fir stub, S49°E 32.3 ft. to original root position. Above BT's have yellow BT tags.
Scribe new BT stump:
43" D. Fir N15½°W 48.2 ft. (¼ S 2 BT)

continued on next page

CHAINS

Section Corner to 21, 22, 27, & 28, 32-9

Found BCIP and the following BT stumps:
50" D.F. N47°E 51 lks. (31.5 ft. meas. to overgrowth)
70" S.P. S15°E 19 lks. (10.3 " " " ")
36" D.F. S63°W 65 lks. (41.0 " " " ")
50" D.F. N84°W 22 lks. (12.0 " " " ")

¼ Corner between 20 and 21, 32-9

Found BCIP and the following BT's:
24" D.F. N67°E 31.6 ft.
22" D.F. N14°W 5.7 ft.
Face and scribe the following BT's:
6.9" Tan Oak S87°W 13.0 ft., marked ¼ S 20 PS 841 BT
8.1" Tan Oak S01°E 41.95 ft., to the center of the face, marked ¼ S 20-21 PS 841 BT

Brandt Aug. & Oct 1972 #32-119

NW Corner Section 19, 33-14

Set 5/8" iron rod in rock mound from which bears:
40" Fir stump S70°W 41.8 ft., faced and scribed.
4" Hemlock S22°E 21.4 ft., faced and scribed.

West ¼ Corner said Section 19

Set 5/8" iron rod, from which bears:
14" Hemlock S54°E 12.2 ft., faced and scribed.
16" Hemlock N23°W 10.7 ft., faced and scribed.

Int. ¼ Corner said Section 19
Set 5/8" iron rod, from which bears:
30" Fir S64°W 62.4 ft.
10" Tan Oak N49°E 5.8 ft.

Stuntzner April 1979 #33-150

¼ Corner between 31, 32-15 and 6, 33-14

Found original Sargent Oak BT's, set 5/8" iron rod, from which bear:
24" Oak N9°W 44.2 ft.
36" Oak S80°W 6.6 ft.
Prahar Feb. 1981 #33-175

East ¼ Corner Section 10 (only), 33-15

Found original BT, now a 20 ft. snag, N53°E 19.14 ft.
Set 5/8" iron rod.

SW Corner Section 11, 33-15 (closing corner)

Found all original BT's, set 5/8" iron rod.

South ¼ Corner 10, 33-15

Found all original BT's, set 5/8" iron rod.

Prahar Oct. 1983 #33-187

¼ Corner between 2 and 11, 33-10

Found BCIP out of position, lying on stump, reset-
in proper position from: 1913
O.B.T. stump, with burned face, 50" D. Fir S34°W 38.3 ft.
1970 O.B.T. stump, with recent scribing visible, 42" D. Fir N70½°E 23.8 (1970 BLM Survey).
1958 O.B.T. down and broken, with healed face, 13' D. Fir stub, S49°E 32.3 ft. to original root position. Above BT's have yellow BT tags.
Scribe new BT stump:
43" D. Fir N15½°W 48.2 ft. (¼ S 2 BT)

continued on next page

CHAINS

¼ Corner between 2 and 11, 33-10 continued from previous page

No live trees within reasonable distance. This corner is on the Southerly edge of the logging in a recent burn, 30 ft. East of a small draw running S22°W, and approx. 350 ft. Southerly from the road to Marial.
Thompson Nov. 1971 #33-81

Int. ¼ Section 3, 31-13

Set BCIP and scribe the following BT's:
14" Cedar S37°W 42.3 ft. "C ¼ S3"
12" Alder N85°W 18.3 ft. "C ¼ S3 BT" (bark scribe)
10" Alder N63°E 3.7 ft. "C ¼ S3 BT" (bark scribe)
LaFlamme Jan 1984 #31-119

North ¼ Section 24, 31-15

Set 3/4"x30" iron rod with alum. cap, found the following BT's:
60" Fir snag N46°E 16.5 ft.
15" Cedar stump S40°E 9.4 ft.
48" Cedar snag S22°W 21 ft.
23" Fir stump N19°W 6.9 ft.
(Also found mound of stones and stake)

South ¼ Corner Section 24, 31-15

Found 3x3 Cedar post and the following BT's:
38" Cedar snag S66°W 14.5 ft.
34" P.O. Cedar S72°W 9 ft.
12" P.O. Cedar (dead) N30°W 5.5 ft.

Stuntzner Feb. 1984 #31-120

Section Corner to 24 & 25, 31-13 and 19 & 30, 31-12

Found 1½" iron pipe and the following BT's:
14" Fir stump S75°30W 8 ft.
12" Fir stump S31°E 24.5 ft.
14" Fir windfall N50°E 5.5 ft.
Scribe the following:
36" Fir N32°E 57.4 ft. "S 19 BT 378"
8" Fir S52°30'E 34.2 ft. "S 30 BT"
12" Fir S65°50'W 75.2 ft. "S 25 BT"
9" Fir N01°10'E 65.8 ft. "S 24 BT"

¼ Corner between 25 and 26, 31-13

Found 2" iron pipe, set metal fence post adjacent,
Found: 7" Oak BT N10°E 42.1 ft., now 22" with face grown over.
Scribe: 22" Fir S82°30'E 19.1 ft. "¼S25BT 378"

Laflamme Sept. 1981 #31-118

Section Corner to 14, 15, 22, & 23, 31-13

Found 1½" pipe and the following original BT's:
24" Cedar S14°W 36 lks., now 26" stump scribing plain
12" Cedar N33_ 18 lks., now 24" high stump with face grown over.
Scribe the following :
28" Hemlock N35°W 70.2 ft. "S 15 BT 378"
18" leaning White Cedar S39°15'E 37.7 ft. "S 23 BT"
(Both trees measured to face)
LaFlamme Nov. 1980 #31-113

CHAINS

¼ Corner between 2 and 11, 33-10 continued from previous page

No live trees within reasonable distance. This corner is on the Southerly edge of the logging in a recent burn, 30 ft. East of a small draw running S22°W, and approx. 350 ft. Southerly from the road to Marial.
Thompson Nov. 1971 #33-81

Int. ¼ Section 3, 31-13

Set BCIP and scribe the following BT's:
14" Cedar S37°W 42.3 ft. "C ¼ S3"
12" Alder N85°W 18.3 ft. "C ¼ S3 BT" (bark scribe)
10" Alder N63°E 3.7 ft. "C ¼ S3 BT" (bark scribe)
LaFlamme Jan 1984 #31-119

North ¼ Section 24, 31-15

Set 3/4"x30" iron rod with alum. cap, found the following BT's:
60" Fir snag N46°E 16.5 ft.
15" Cedar stump S40°E 9.4 ft.
48" Cedar snag S22°W 21 ft.
23" Fir stump N19°W 6.9 ft.
(Also found mound of stones and stake)

South ¼ Corner Section 24, 31-15

Found 3x3 Cedar post and the following BT's:
38" Cedar snag S66°W 14.5 ft.
34" P.O. Cedar S72°W 9 ft.
12" P.O. Cedar (dead) N30°W 5.5 ft.

Stuntzner Feb. 1984 #31-120

Section Corner to 24 & 25, 31-13 and 19 & 30, 31-12

Found 1½" iron pipe and the following BT's:
14" Fir stump S75°30W 8 ft.
12" Fir stump S31°E 24.5 ft.
14" Fir windfall N50°E 5.5 ft.
Scribe the following:
36" Fir N32°E 57.4 ft. "S 19 BT 378"
8" Fir S52°30'E 34.2 ft. "S 30 BT"
12" Fir S65°50'W 75.2 ft. "S 25 BT"
9" Fir N01°10'E 65.8 ft. "S 24 BT"

¼ Corner between 25 and 26, 31-13

Found 2" iron pipe, set metal fence post adjacent,
Found: 7" Oak BT N10°E 42.1 ft., now 22" with face grown over.
Scribe: 22" Fir S82°30'E 19.1 ft. "¼S25BT 378"

Laflamme Sept. 1981 #31-118

Section Corner to 14, 15, 22, & 23, 31-13

Found 1½" pipe and the following original BT's:
24" Cedar S14°W 36 lks., now 26" stump scribing plain
12" Cedar N33_ 18 lks., now 24" high stump with face grown over.
Scribe the following :
28" Hemlock N35°W 70.2 ft. "S 15 BT 378"
18" leaning White Cedar S39°15'E 37.7 ft. "S 23 BT"
(Both trees measured to face)
LaFlamme Nov. 1980 #31-113

CHAINS

¼ Corner between 3, 32-15 and 34, 31-15

Set 1½" IP, 0.6 ft. high.
Mark 4 ft. burned Fir stump, S32°16'W 31.74 ft. to metal tag.
Prahar April 1975 #32-152

¼ Corner between 13 and 24, 32-15

Found the following:
5/8" Iron rod
Stump S62°W 16.7 ft.
Stump N23°W 14.0 ft.
New BT's:
6" Fir S87°W 21.0 ft.
7" Fir N12°W 18.5 ft.
Luckman May 1978 #32-165

¼ Corner between 24 and 25, 32-15

Set 5/8" Iron rod at proportionate distance.
Scribe the following BT's:
40" Hemlock S40°E 43.0 ft.
17" Hemlock N28°W 31.8 ft.
Luckman May 1978 #32-165

¼ Corner between 26 and 35, 32-15

Set 1 3/4" Iron Pipe, 1.5 ft. high, at proportioned distance in field. From corner go East 52.2 ft. to fence, and go North 62.1 ft. to fence.
Prahar Sept. 1978 #32-171

¼ Corner between 5 and 6, 32-14

Found original stone now 2'x2'x1½', with visible "¼", 75 ft. South from left bank Edson Cr. and painted red. 12" Alder N50°E 55 ft. bark scribed.
10" Maple S26°W 10.5 ft. faced and scribed.
Stuntzner April 1980 #32-190

Section Corner to 20, 21, 28, & 29, 32-15

Pipe cemented 3 ft. in ground, with brass cap level with roadway gravel surface. Reference points:
3/4" Iron Pipe (on section line) N00°19'19"W 78.30 ft.
Nail in 6" Fir stump S71°07'40"E 42.12 ft.
Nail in power pole S08°34'19"W 14.82 ft.
Prahar Aug. 1974 #32-126

North ¼ Corner, Section 17, 32-13

Set 5/8" iron rod proportionate between Section Corners.
48" Fir stump with RR spike N8½°W 38.5 ft.
34" Fir stump S85°W 15.3 ft.
10" Hemlock N89½°W 90.7 ft.
Stuntzner Sept. 1975 32-134

Int. ¼ Section 8, 32-14

Set 5/8"x40" iron rod, from which bears:
22" Myrtle S67°W 30.6 ft.
24" Myrtle N55°W 22.2 ft.
Hales Sept. 1975 #32-135

CHAINS

¼ Corner between 3, 32-15 and 34, 31-15

Set 1½" IP, 0.6 ft. high.
Mark 4 ft. burned Fir stump, S32°16'W 31.74 ft. to metal tag.
Prahar April 1975 #32-152

¼ Corner between 13 and 24, 32-15

Found the following:
5/8" Iron rod
Stump S62°W 16.7 ft.
Stump N23°W 14.0 ft.
New BT's:
6" Fir S87°W 21.0 ft.
7" Fir N12°W 18.5 ft.
Luckman May 1978 #32-165

¼ Corner between 24 and 25, 32-15

Set 5/8" Iron rod at proportionate distance.
Scribe the following BT's:
40" Hemlock S40°E 43.0 ft.
17" Hemlock N28°W 31.8 ft.
Luckman May 1978 #32-165

¼ Corner between 26 and 35, 32-15

Set 1 3/4" Iron Pipe, 1.5 ft. high, at proportioned distance in field. From corner go East 52.2 ft. to fence, and go North 62.1 ft. to fence.
Prahar Sept. 1978 #32-171

¼ Corner between 5 and 6, 32-14

Found original stone now 2'x2'x1½', with visible "¼", 75 ft. South from left bank Edson Cr. and painted red. 12" Alder N50°E 55 ft. bark scribed.
10" Maple S26°W 10.5 ft. faced and scribed.
Stuntzner April 1980 #32-190

Section Corner to 20, 21, 28, & 29, 32-15

Pipe cemented 3 ft. in ground, with brass cap level with roadway gravel surface. Reference points:
3/4" Iron Pipe (on section line) N00°19'19"W 78.30 ft.
Nail in 6" Fir stump S71°07'40"E 42.12 ft.
Nail in power pole S08°34'19"W 14.82 ft.
Prahar Aug. 1974 #32-126

North ¼ Corner, Section 17, 32-13

Set 5/8" iron rod proportionate between Section Corners.
48" Fir stump with RR spike N8½°W 38.5 ft.
34" Fir stump S85°W 15.3 ft.
10" Hemlock N89½°W 90.7 ft.
Stuntzner Sept. 1975 32-134

Int. ¼ Section 8, 32-14

Set 5/8"x40" iron rod, from which bears:
22" Myrtle S67°W 30.6 ft.
24" Myrtle N55°W 22.2 ft.
Hales Sept. 1975 #32-135

CHAINS

NE Corner 9, 32-14

Set 5/8" iron rod beside original stone, from which bears:
40" Cedar stump N 17°E 52.8 ft.
48" Fir S48½°W 40.2 ft.
20" MyrtleS76°E (no distance)
20" Oak N79°W 16.0 ft.

East ¼ Corner said Section 9

Set 5/8" iron rod, from which bears:
18" Hemlock S18°W 12.9 ft.
18" Hemlock N85½°E 22.2 ft.

South ¼ Corner said Section 9

Set 3/4" iron pipe in cat road, from which bears:
20" Cedar stump N40°E 31.6 ft.
10" Fir N65°W 22.5 ft.
10" Hemlock S49°E 28.5 ft.
Stuntzner Feb. 1976 #32-139

NE Corner 4, 32-14

Set 16"x12"x5" stone, from which bears:
24" Cedar S27°W 49.8 ft.
18" Fir S84½°E 59.4 ft.
14" Cedar N28½°E 41.6 ft.
20" Fir stump N41½°W 82.5 ft.

East ¼ Corner said Section 4

Set 5/8" iron rod from which bears:
54" Fir snag S79°E 17.8 ft. (original)
28" Cedar East 46.1 ft. (new)
50" Fir stump S38°W 31.3 ft.(new)
6" White Fir S60½°W 23.7 ft.(new)

SE Corner said Section 4

Set 5/8" iron rod alongside original stone, from which bears:
40" Cedar stump N17°E 52.8 ft. (original)
48" Fir S48½°W 40.2 ft. (new)
20" Myrtle S76°E, no distance (new)

South ¼ Corner said Section 4

Set 1½" iron pipe with cap, from which bears:
5" Rir N09°E 33 ft.
6" Oak S38°W 16.9 ft.
4" Myrtle S40°E 47.3 ft.
Stuntzner Feb. 1976 #32-140

¼ Corner between 5 and 8, 32-14

Found original Port Orford Cedar BT, now a 28" stump N15°W 29½ lks., and original 60" Fir line tree, now a snag, West 14 lks.
Set 1½" capped iron pipe, from which bears:
8" Tan Oak N19°E 12.7 ft.
10" Tan Oak S13°E 12.1 ft.

Int. ¼ Corner said Section 5

Set 1½" capped iron pipe, from which bears:
16" Fir S84°W 30.1 ft.
10" Myrtle S31½°W 12.4 ft.
22" Fir N6°W 43.4 ft.

Stuntzner Jan. 1974 #32-125

CHAINS

NE Corner 9, 32-14

Set 5/8" iron rod beside original stone, from which bears:
40" Cedar stump N 17°E 52.8 ft.
48" Fir S48½°W 40.2 ft.
20" MyrtleS76°E (no distance)
20" Oak N79°W 16.0 ft.

East ¼ Corner said Section 9

Set 5/8" iron rod, from which bears:
18" Hemlock S18°W 12.9 ft.
18" Hemlock N85½°E 22.2 ft.

South ¼ Corner said Section 9

Set 3/4" iron pipe in cat road, from which bears:
20" Cedar stump N40°E 31.6 ft.
10" Fir N65°W 22.5 ft.
10" Hemlock S49°E 28.5 ft.
Stuntzner Feb. 1976 #32-139

NE Corner 4, 32-14

Set 16"x12"x5" stone, from which bears:
24" Cedar S27°W 49.8 ft.
18" Fir S84½°E 59.4 ft.
14" Cedar N28½°E 41.6 ft.
20" Fir stump N41½°W 82.5 ft.

East ¼ Corner said Section 4

Set 5/8" iron rod from which bears:
54" Fir snag S79°E 17.8 ft. (original)
28" Cedar East 46.1 ft. (new)
50" Fir stump S38°W 31.3 ft.(new)
6" White Fir S60½°W 23.7 ft.(new)

SE Corner said Section 4

Set 5/8" iron rod alongside original stone, from which bears:
40" Cedar stump N17°E 52.8 ft. (original)
48" Fir S48½°W 40.2 ft. (new)
20" Myrtle S76°E, no distance (new)

South ¼ Corner said Section 4

Set 1½" iron pipe with cap, from which bears:
5" Rir N09°E 33 ft.
6" Oak S38°W 16.9 ft.
4" Myrtle S40°E 47.3 ft.
Stuntzner Feb. 1976 #32-140

¼ Corner between 5 and 8, 32-14

Found original Port Orford Cedar BT, now a 28" stump N15°W 29½ lks., and original 60" Fir line tree, now a snag, West 14 lks.
Set 1½" capped iron pipe, from which bears:
8" Tan Oak N19°E 12.7 ft.
10" Tan Oak S13°E 12.1 ft.

Int. ¼ Corner said Section 5

Set 1½" capped iron pipe, from which bears:
16" Fir S84°W 30.1 ft.
10" Myrtle S31½°W 12.4 ft.
22" Fir N6°W 43.4 ft.

Stuntzner Jan. 1974 #32-125

CHAINS

West ¼ Corner of Section 4, 34-12

Found GLO monument and BT's, scribe the following BT's:
36" Fir S3°E 71.0 ft. "¼ S4 BT"
20" Fir N3°W 48.8 ft. "¼S5 BT"
20" Fir N78°15'E 35.5 ft. "¼ S4 BT"

Int. ¼ Corner Section 4, 34-12

Set ACAP and scribe the following BT's:
6" Hemlock S17°15'E 18.3 ft. "X" in bark
38" Fir stump N25°15'W 15.2 ft. "S4 BT"

County Surveyor's Note:
Reference is made to an N.D. Price (LS#33) monument dated 1954, S86° 45' W 2.4 ft., which was apparently disqualified.

South ¼ Corner Section 4, 34-12

Found GLO monument and BT's, scribe the following BT's:
12" Fir S10°W 38.1 ft. "¼ S9 BT"
6" Fir N81°E 29.2 ft. "¼ S4 BT"

Ferry Aug. 1980 #34-49

North ¼ Corner Section 26, 34-13

Found BCIP and BT's, and scribe the following BT's:
10" Tanoak N34½°E 30.7 ft. "¼ S23 BT"
8" Hemlock S34½°E 44.9 ft. "¼ S26 BT"

SW Corner Section 26, 34-13

Found BCIP in area badly burned-over, no trees avail. Set 4, 5 ft. aluminum posts with signs 3 ft. from corner in all cardinal directions.

Int. ¼ Section 26, 34-13

Set ACAP in stone mound, and scribe the following BT's: 12" Hemlock S14°45'E 25.3 ft. "C¼ S26 BT"
6" Hemlock N54°30'W 16.2 ft. "X BT"

Thingvall April 1982 #34-57

West ¼ Corner Section 29, 34-14

Set brass capped iron pipe level with macadam, 22.6 ft.± from painted centerline of 101 Highway, and scribe the following BT's:
24" Fir S12°48'E 181.16 ft. to nail in alum. tag "X" in bark.
24" Spruce, center of 4 tree Spruce trees, N19°07'W 49.46 ft. to nail in alum. tag "X" in bark.

North ¼ Corner Section 29, 34-14

Set 1¼" iron pipe with 2½" brass cap.
5½ ft. White Cedar S56°12'W 11.36 ft. to alum. tag.
28" Fir S85°24'W 37.25 ft. to alum tag, "X" in bark.
18" Maple S87°43'E 2.8 ft. to alum tag.

Prahar March 1978 #34-42

Section Corner to 20, 21, 28, and 29, 34-14

Set 3/4"x36" iron rod with aluminum cap, found original BT's, scribe the following new BT's:
30" Myrtle N77°E 47.6 ft. "S21 BT"
30" Hemlock N80°W 26.5 ft. "S20 BT"

Stuntzner March 1984 #34-62

CHAINS

West ¼ Corner of Section 4, 34-12

Found GLO monument and BT's, scribe the following BT's:
36" Fir S3°E 71.0 ft. "¼ S4 BT"
20" Fir N3°W 48.8 ft. "¼S5 BT"
20" Fir N78°15'E 35.5 ft. "¼ S4 BT"

Int. ¼ Corner Section 4, 34-12

Set ACAP and scribe the following BT's:
6" Hemlock S17°15'E 18.3 ft. "X" in bark
38" Fir stump N25°15'W 15.2 ft. "S4 BT"

County Surveyor's Note:
Reference is made to an N.D. Price (LS#33) monument dated 1954, S86° 45' W 2.4 ft., which was apparently disqualified.

South ¼ Corner Section 4, 34-12

Found GLO monument and BT's, scribe the following BT's:
12" Fir S10°W 38.1 ft. "¼ S9 BT"
6" Fir N81°E 29.2 ft. "¼ S4 BT"

Ferry Aug. 1980 #34-49

North ¼ Corner Section 26, 34-13

Found BCIP and BT's, and scribe the following BT's:
10" Tanoak N34½°E 30.7 ft. "¼ S23 BT"
8" Hemlock S34½°E 44.9 ft. "¼ S26 BT"

SW Corner Section 26, 34-13

Found BCIP in area badly burned-over, no trees avail. Set 4, 5 ft. aluminum posts with signs 3 ft. from corner in all cardinal directions.

Int. ¼ Section 26, 34-13

Set ACAP in stone mound, and scribe the following BT's: 12" Hemlock S14°45'E 25.3 ft. "C¼ S26 BT"
6" Hemlock N54°30'W 16.2 ft. "X BT"

Thingvall April 1982 #34-57

West ¼ Corner Section 29, 34-14

Set brass capped iron pipe level with macadam, 22.6 ft.± from painted centerline of 101 Highway, and scribe the following BT's:
24" Fir S12°48'E 181.16 ft. to nail in alum. tag "X" in bark.
24" Spruce, center of 4 tree Spruce trees, N19°07'W 49.46 ft. to nail in alum. tag "X" in bark.

North ¼ Corner Section 29, 34-14

Set 1¼" iron pipe with 2½" brass cap.
5½ ft. White Cedar S56°12'W 11.36 ft. to alum. tag.
28" Fir S85°24'W 37.25 ft. to alum tag, "X" in bark.
18" Maple S87°43'E 2.8 ft. to alum tag.

Prahar March 1978 #34-42

Section Corner to 20, 21, 28, and 29, 34-14

Set 3/4"x36" iron rod with aluminum cap, found original BT's, scribe the following new BT's:
30" Myrtle N77°E 47.6 ft. "S21 BT"
30" Hemlock N80°W 26.5 ft. "S20 BT"

Stuntzner March 1984 #34-62

CHAINS

Section Corner to 25, 26, 35, & 36, 31-15

Set ½" iron pipe from the intersection of the two marked fir BT's. Iron pipe set 0.9 high in fence lone running North and South on East side of a metal fence post.
31" Fir N76°E 12.4 ft. to bark and old healed over face, old "X" chopped in bark now healed over.
31" Fir S67°E 24.5 ft. to old healed over face.
31" Fir S40°E 48.8 ft. to bark, no marks.
Prahar June 1975 #31-83

Int. ¼ Section 34, 30-14

1 5/8" axle 1 ft. high, 15 ft. North of a west flowing drainage.
26" White Cedar stump N03°24'E 14.6 ft. to scribe marks.
Burned out White Cedar snag 25 ft. tall, 4 ft. diameter N41°40'E 68.2 ft. to aluminum tag.

¼ Corner between 27 and 34, 30-14

1½" iron pipe 0.2 ft. below surface of dirt road. Set 5/8" iron rod as witness corner, S63°18'W 26.28 ft. from iron pipe.

Prahar Sept. 1971 #30-32

¼ Corner between 25 and 26, 30-15

Set 3/4" pipe post and scribe the following BT:
36" Fir N80°W 78.8 ft. "¼ S26 183 BT"
Gearhart Feb. 1956 #30-37

Section Corner to 19 & 30, 30-13, and 24 & 25, 30-14

Set 1½"x36" iron pipe with 3" bronz cap marked "OREGON STATE BOARD OF FORESTRY T30S R13W R14W S19 S30 S24 S25 1978 RS 1101", and scribe the following BT's:
14" Fir N23°W 104.3 ft. to face "T30SR14WS24BTRS1101"
11" Fir N48°E 58.3 ft. to face "T30S R13W S19 BT"
12" Fir S83°E 96.2 ft. to face "T30S R13W S30 BT"
13" Fir S21°W 348.8 ft. to face "T30S R14W S25 BT"
White 4"x4" Cedar post S52°E 1.5 ft. from corner.
Smith July 1978 #30-40

North ¼ Corner Section 4 only, 34-12

Set ACAP, find existing BT's, and scribe the following BT: 32" Fir S21 3/4°W 43.0 ft. "¼ S BT"

South ¼ Corner Section 33, 33-12

Found GLO monument and BT's, and scribe the following BT: 18" Hemlock N16°30'W 38.8 ft. "¼ S33 BT"

SE Corner Section 33, 33-12

Found BT's, set ACAP and scribe the following BT's:
6" Hemlock N25½°W 63.1 ft. "T33S R12W S33 BT"
14" Hemlock N15¼°E 78.8 ft."T33S R12W S34 BT"

NE Corner Section 4, 34-12

Set ACAP at intersection point.
18" Hemlock S45°E 19.3 ft.
12" Hemlock S30½°W 45.3 ft.

County Surveyor's Note:
Reference is made to a GLO monument N0°16'23"W 3.98 ft. which was apparently disqualified.

Ferry Aug. 1980 #34-49

CHAINS

Section Corner to 25, 26, 35, & 36, 31-15

Set ½" iron pipe from the intersection of the two marked fir BT's. Iron pipe set 0.9 high in fence lone running North and South on East side of a metal fence post.
31" Fir N76°E 12.4 ft. to bark and old healed over face, old "X" chopped in bark now healed over.
31" Fir S67°E 24.5 ft. to old healed over face.
31" Fir S40°E 48.8 ft. to bark, no marks.
Prahar June 1975 #31-83

Int. ¼ Section 34, 30-14

1 5/8" axle 1 ft. high, 15 ft. North of a west flowing drainage.
26" White Cedar stump N03°24'E 14.6 ft. to scribe marks.
Burned out White Cedar snag 25 ft. tall, 4 ft. diameter N41°40'E 68.2 ft. to aluminum tag.

¼ Corner between 27 and 34, 30-14

1½" iron pipe 0.2 ft. below surface of dirt road. Set 5/8" iron rod as witness corner, S63°18'W 26.28 ft. from iron pipe.

Prahar Sept. 1971 #30-32

¼ Corner between 25 and 26, 30-15

Set 3/4" pipe post and scribe the following BT:
36" Fir N80°W 78.8 ft. "¼ S26 183 BT"
Gearhart Feb. 1956 #30-37

Section Corner to 19 & 30, 30-13, and 24 & 25, 30-14

Set 1½"x36" iron pipe with 3" bronz cap marked "OREGON STATE BOARD OF FORESTRY T30S R13W R14W S19 S30 S24 S25 1978 RS 1101", and scribe the following BT's:
14" Fir N23°W 104.3 ft. to face "T30SR14WS24BTRS1101"
11" Fir N48°E 58.3 ft. to face "T30S R13W S19 BT"
12" Fir S83°E 96.2 ft. to face "T30S R13W S30 BT"
13" Fir S21°W 348.8 ft. to face "T30S R14W S25 BT"
White 4"x4" Cedar post S52°E 1.5 ft. from corner.
Smith July 1978 #30-40

North ¼ Corner Section 4 only, 34-12

Set ACAP, find existing BT's, and scribe the following BT: 32" Fir S21 3/4°W 43.0 ft. "¼ S BT"

South ¼ Corner Section 33, 33-12

Found GLO monument and BT's, and scribe the following BT: 18" Hemlock N16°30'W 38.8 ft. "¼ S33 BT"

SE Corner Section 33, 33-12

Found BT's, set ACAP and scribe the following BT's:
6" Hemlock N25½°W 63.1 ft. "T33S R12W S33 BT"
14" Hemlock N15¼°E 78.8 ft."T33S R12W S34 BT"

NE Corner Section 4, 34-12

Set ACAP at intersection point.
18" Hemlock S45°E 19.3 ft.
12" Hemlock S30½°W 45.3 ft.

County Surveyor's Note:
Reference is made to a GLO monument N0°16'23"W 3.98 ft. which was apparently disqualified.

Ferry Aug. 1980 #34-49

CHAINS

SE Corner Section 25, 34-13

Found BCIP and BT's, scribe the following new BT:
18" Hemlock N0½°W 114.9 ft. "T34S R13W S25 BT"

South ¼ Section 25, 34-13

Found BCIP and BT's, scribe the following new BT:
12" Hemlock N61°E 83.6 ft. "¼ S25 BT"

SW Corner Section 25, 34-13

Found BCIP and BT's, scribe the following new BT's:
10" Cedar S52°W 26.2 ft. "T34S R13W S35 BT"
26" Hemlock N32°W 39.3 ft."T34S R13W S26 BT"

South ¼ Corner Section 26, 34-13

Found BCIP and BT's, scribe the following new BT's:
4" Hemlock S58°W 7.3 ft. "X"in bark
6" Hemlock N35°W 18.5 ft. "¼ S26 BT"

West ¼ Corner Section 26, 34-13

Found BCIP and BT's, scribe the following new BT:
28" Hemlock N76½°W 20.1 ft. "¼ S27 BT"

NW Corner Section 26, 34-13

Found BCIP and BT's, scribe the following new BT:
4" Hemlock S24°W 35.1 ft. "X" in bark

Fales Aug. 1980 #34-47

NW Corner Section 4, 35-14

Found 3/4" iron pipe and BT's, scribe the following new BT: 14" Tanoak S43°E 19.1 ft. "S4 BT"

North ¼ Corner Section 4, 35-14

Found 1½" iron pipe and BT's, scribe the following new BT: 18" Fir N66½°W 21.3 ft. "¼ BT"

NE Corner Section 4, 35-14

Found 1" iron pipe in cat road and BT's, new BT:
4" Alder N50°E 2.5 ft., bark scribed (?)

Int. ¼ Corner Section 4, 35-14

Set 1½" iron pipe, and mark the following BT's:
18" Fir N72°E 29.2 ft., scribed
24" Fir S32½°W 22.9 ft., bark scribed

SW Corner Section 4, 35-14

Found 1" iron pipe and BT's, now stumps, and scribe the following new BT's:
14" White Fir N15½°W 10.0 ft.
14" White Fir S67½°W 29.7 ft.

South ¼ Corner Section 4, 35-14

Set 1½" iron pipe from which old plow furrow B.O. bears S75°54'W 28.85 ft. (witnesses claim plow furrow to be at approximate corner location, however this evidence cannot be found in records). Scribe the following BT's: 16" White Fir N41½°E 15.7 ft.
10" White Fir S45½°W 24.3 ft.

SE Corner Section 4, 35-14

Found BCIP and BT's, scribe the following BT's:
10" White Fir N14°E 23.1 ft.
8" White Fir S18°E 51.1 ft.
Tagged fence corner post, S06°E 13.5 ft.

Stuntzner Aug. 1980 #35-208

CHAINS

SE Corner Section 25, 34-13

Found BCIP and BT's, scribe the following new BT:
18" Hemlock N0½°W 114.9 ft. "T34S R13W S25 BT"

South ¼ Section 25, 34-13

Found BCIP and BT's, scribe the following new BT:
12" Hemlock N61°E 83.6 ft. "¼ S25 BT"

SW Corner Section 25, 34-13

Found BCIP and BT's, scribe the following new BT's:
10" Cedar S52°W 26.2 ft. "T34S R13W S35 BT"
26" Hemlock N32°W 39.3 ft."T34S R13W S26 BT"

South ¼ Corner Section 26, 34-13

Found BCIP and BT's, scribe the following new BT's:
4" Hemlock S58°W 7.3 ft. "X"in bark
6" Hemlock N35°W 18.5 ft. "¼ S26 BT"

West ¼ Corner Section 26, 34-13

Found BCIP and BT's, scribe the following new BT:
28" Hemlock N76½°W 20.1 ft. "¼ S27 BT"

NW Corner Section 26, 34-13

Found BCIP and BT's, scribe the following new BT:
4" Hemlock S24°W 35.1 ft. "X" in bark

Fales Aug. 1980 #34-47

NW Corner Section 4, 35-14

Found 3/4" iron pipe and BT's, scribe the following new BT: 14" Tanoak S43°E 19.1 ft. "S4 BT"

North ¼ Corner Section 4, 35-14

Found 1½" iron pipe and BT's, scribe the following new BT: 18" Fir N66½°W 21.3 ft. "¼ BT"

NE Corner Section 4, 35-14

Found 1" iron pipe in cat road and BT's, new BT:
4" Alder N50°E 2.5 ft., bark scribed (?)

Int. ¼ Corner Section 4, 35-14

Set 1½" iron pipe, and mark the following BT's:
18" Fir N72°E 29.2 ft., scribed
24" Fir S32½°W 22.9 ft., bark scribed

SW Corner Section 4, 35-14

Found 1" iron pipe and BT's, now stumps, and scribe the following new BT's:
14" White Fir N15½°W 10.0 ft.
14" White Fir S67½°W 29.7 ft.

South ¼ Corner Section 4, 35-14

Set 1½" iron pipe from which old plow furrow B.O. bears S75°54'W 28.85 ft. (witnesses claim plow furrow to be at approximate corner location, however this evidence cannot be found in records). Scribe the following BT's: 16" White Fir N41½°E 15.7 ft.
10" White Fir S45½°W 24.3 ft.

SE Corner Section 4, 35-14

Found BCIP and BT's, scribe the following BT's:
10" White Fir N14°E 23.1 ft.
8" White Fir S18°E 51.1 ft.
Tagged fence corner post, S06°E 13.5 ft.

Stuntzner Aug. 1980 #35-208

CHAINS

Section Corner to 22, 23, 26, & 27, 35-13

Found 1" iron pipe and BT's, set ACAP and mark new BT's: 16" Tanoak N66°E 18.8 ft., bark scribed.
12" Fir S60°E 78.3 ft., scribed.
12" Fir S42½°E 59.8 ft., scribed.

¼ Corner between 26 and 27, 35-13

Set BCIP at proportioned distance and scribe the following BT's: 10" Tanoak N29°W 45.4 ft., bark scribed.
6" Alder S02°W 56.1 ft., bark scribed.
4" Tanoak East 19.6 ft., faced.

¼ Corner between 27 and 34, 35-13

Set BCIP at proportioned distance, found 1" iron pipe by Horton S18°37'E 18.33 ft.
10" Tanoak N43°E 6.9 ft., bark scribed.
34" Tanoak S07°E 18.0 ft., blaze, paint, bark scribe.

Section Corner to 26, 27, 34, & 35, 35-13

Set ACAP by double proportion and bark scribe the following BT's:
6" Alder N71°E 42.5 ft.
8" Alder S36°E 52.2 ft.
10" Alder S10°W 24.2 ft.
10" Alder N36°W 36.7 ft.

¼ Corner between 34 and 35, 35-13

Set ACAP at proportioned distance, found 1" iron pipe by Horton S26° 22'E 8.8 ft. Also found Horton BT's, which bear from the new monument:
26" Myrtle S60°E 52.5 ft.
26" Tanoak S20°W 41.7 ft.

Fales Sept. 1980 #35-209

Witness Corner to N ¼ Corner Section 16, 35-11

Set ACAP N89°46'17"E 329.79 ft. from true ¼ Corner position. Scribe the following BT's:
16" Fir N4°30'E 16.1 ft. "X BT"
19" Fir S69°45'E 19.9 ft. "X BT"
(Note: True ¼ Corner position falls in slide area)

NE Corner Section 17, 35-11

Found BCIP and BT's, scribe new BT:
14" Fir S43°15'W 100.2 ft. "T35S R11W S17 BT"

Thingvall Jan. 1983 #35-233

Section Corner to 25 & 36, 35-14 and 30 & 31, 35-13

Found 1" iron pipe, set ACAP, found the following BT's: 66" Fir stump N65°E 5 lks., to face.
60" Fir stump S18°30'W 30.8 ft.
18" Fir stump N69°30'W 41.2 ft.
14" Tanoak S81°E 31.9 ft., face partially healed.
Mark the following BT's:
10" Tanoak S52½°W 16.5 ft. barkscribed "T35SR14WS36BT"
14" Hemlock N89°E 95.2 ft., scribed "T35SR13WS30BT"
18" Tanoak N51°E 25.0 ft. scribed "T35SR13WS30BT"
Stuntzner Oct. 1980 #35-212

CHAINS

Section Corner to 22, 23, 26, & 27, 35-13

Found 1" iron pipe and BT's, set ACAP and mark new BT's: 16" Tanoak N66°E 18.8 ft., bark scribed.
12" Fir S60°E 78.3 ft., scribed.
12" Fir S42½°E 59.8 ft., scribed.

¼ Corner between 26 and 27, 35-13

Set BCIP at proportioned distance and scribe the following BT's: 10" Tanoak N29°W 45.4 ft., bark scribed.
6" Alder S02°W 56.1 ft., bark scribed.
4" Tanoak East 19.6 ft., faced.

¼ Corner between 27 and 34, 35-13

Set BCIP at proportioned distance, found 1" iron pipe by Horton S18°37'E 18.33 ft.
10" Tanoak N43°E 6.9 ft., bark scribed.
34" Tanoak S07°E 18.0 ft., blaze, paint, bark scribe.

Section Corner to 26, 27, 34, & 35, 35-13

Set ACAP by double proportion and bark scribe the following BT's:
6" Alder N71°E 42.5 ft.
8" Alder S36°E 52.2 ft.
10" Alder S10°W 24.2 ft.
10" Alder N36°W 36.7 ft.

¼ Corner between 34 and 35, 35-13

Set ACAP at proportioned distance, found 1" iron pipe by Horton S26° 22'E 8.8 ft. Also found Horton BT's, which bear from the new monument:
26" Myrtle S60°E 52.5 ft.
26" Tanoak S20°W 41.7 ft.

Fales Sept. 1980 #35-209

Witness Corner to N ¼ Corner Section 16, 35-11

Set ACAP N89°46'17"E 329.79 ft. from true ¼ Corner position. Scribe the following BT's:
16" Fir N4°30'E 16.1 ft. "X BT"
19" Fir S69°45'E 19.9 ft. "X BT"
(Note: True ¼ Corner position falls in slide area)

NE Corner Section 17, 35-11

Found BCIP and BT's, scribe new BT:
14" Fir S43°15'W 100.2 ft. "T35S R11W S17 BT"

Thingvall Jan. 1983 #35-233

Section Corner to 25 & 36, 35-14 and 30 & 31, 35-13

Found 1" iron pipe, set ACAP, found the following BT's: 66" Fir stump N65°E 5 lks., to face.
60" Fir stump S18°30'W 30.8 ft.
18" Fir stump N69°30'W 41.2 ft.
14" Tanoak S81°E 31.9 ft., face partially healed.
Mark the following BT's:
10" Tanoak S52½°W 16.5 ft. barkscribed "T35SR14WS36BT"
14" Hemlock N89°E 95.2 ft., scribed "T35SR13WS30BT"
18" Tanoak N51°E 25.0 ft. scribed "T35SR13WS30BT"
Stuntzner Oct. 1980 #35-212

CHAINS

¼Corner between 30 & 31, 35-13

Found BCIP and the following BT's:
26" Tanoak N81°E 25.8 ft., healed face.
24" Tanoak stub S63°30'W 34.0 ft.
72" Fir S46½°E 43.0 ft. bark scribed "¼ S31 BT"
22" Hemlock N16°W 7.2 ft. "II" in bark.

Section Corner to 29, 30, 31, & 32, 35-13

Found 1" iron pipe, set ACAP. Found the following BT's: 40" Fir stump N27°W 48.7 ft., some scribing visible.
44" Fir stump N37½°E 38.1 ft., face visible.
44" Fir S47½°E 67.8 ft., old face visible, rescribe "BT S 32"
14" Tanoak S41°W 38.9 ft., face healed.
16" Fir S35½°W 15.5 ft., old face visible.
Bark scribe the following BT's:
16" Tanoak N61°W 41.8 ft. "T35S R13W S30 BT"
14" Tanoak N39½°E 53.6 ft. "T35S R13W S29 BT"

¼ Corner between 29 and 32, 35-13

Found 1" iron pipe, set ACAP. Found the following BT's: 35" Fir S60°E 10.2 ft., scribed "N¼ S32 BT"
Stump hole at record position for 20" Liveoak S46°E 54 lks.
36" Tanoak N34°W 51.0 ft., scribed "BT ¼ S29"

Section Corner to 28, 29, 32, and 33, 35-13

Set ACAP from which a 2" iron pipe (set by double proportion) bears, S42°37'E 28.61 ft. Found the following BT's: 40" Maple windfall in creek bottom partially covered by talus, N02°W 97 lks.
34" Maple, broken off stub, N52°E 44 lks., part of old face visible.
22" Maple, broken off, S25°E 68 lks.
Scribe the following BT:
18" Myrtle (forked) S75½°W 91.9 ft. "T35S R13W S32 BT"
Bark scribe the following:
14" Myrtle N74½°W 83.2 ft. "T35S R13W S29 BT"
8" Myrtle S06°E 94.4 ft. "T53S R13W S33 BT"
4" Tanoak S40°E 42.0 ft. "T35S R13W S33 BT"
36" Fir stump N69°E 24.5 ft. "T35S R13W S28 BT"

Stuntzner Oct. 1980 #35-212

Section Corner to 13 & 24, 35-13 and 18 & 19, 35-12

Found ½" iron pipe, set ACAP.
Found 32" Fir N76°E 23 lks., healed face.
Found Oak, record N28°W 22 lks possible sprouts 24" high. Found Oak record S29°W 12 lks., possible 6" trunk sprout, bark scribed "T35S R13W S24 BT" bears S28°W 6.6 ft. Found 28" Fir N08°W 11.1 ft., face healed, has been chopped into. Bark scribe the following BT: 5" Tanoak S59°E 12.0 ft. "T35S R12W S19 BT"

E ¼ Corner Section 24, 35-13

Set ACAP, from which bears, 3" Tanoak post in mound of stone, N04°E 4.6 ft. Found the following BT's:
44" Fir S88°E 87 lks., face healed.
42" Fir stump S65°W 86 lks., face healed with half gone. Bark scribe the following BT: 8" Tanoak S15°W 8.8 ft. "T35S R13W ¼ S24 BT"

Stuntzner Oct. 1980 #35-211

CHAINS

¼Corner between 30 & 31, 35-13

Found BCIP and the following BT's:
26" Tanoak N81°E 25.8 ft., healed face.
24" Tanoak stub S63°30'W 34.0 ft.
72" Fir S46½°E 43.0 ft. bark scribed "¼ S31 BT"
22" Hemlock N16°W 7.2 ft. "II" in bark.

Section Corner to 29, 30, 31, & 32, 35-13

Found 1" iron pipe, set ACAP. Found the following BT's: 40" Fir stump N27°W 48.7 ft., some scribing visible.
44" Fir stump N37½°E 38.1 ft., face visible.
44" Fir S47½°E 67.8 ft., old face visible, rescribe "BT S 32"
14" Tanoak S41°W 38.9 ft., face healed.
16" Fir S35½°W 15.5 ft., old face visible.
Bark scribe the following BT's:
16" Tanoak N61°W 41.8 ft. "T35S R13W S30 BT"
14" Tanoak N39½°E 53.6 ft. "T35S R13W S29 BT"

¼ Corner between 29 and 32, 35-13

Found 1" iron pipe, set ACAP. Found the following BT's: 35" Fir S60°E 10.2 ft., scribed "N¼ S32 BT"
Stump hole at record position for 20" Liveoak S46°E 54 lks.
36" Tanoak N34°W 51.0 ft., scribed "BT ¼ S29"

Section Corner to 28, 29, 32, and 33, 35-13

Set ACAP from which a 2" iron pipe (set by double proportion) bears, S42°37'E 28.61 ft. Found the following BT's: 40" Maple windfall in creek bottom partially covered by talus, N02°W 97 lks.
34" Maple, broken off stub, N52°E 44 lks., part of old face visible.
22" Maple, broken off, S25°E 68 lks.
Scribe the following BT:
18" Myrtle (forked) S75½°W 91.9 ft. "T35S R13W S32 BT"
Bark scribe the following:
14" Myrtle N74½°W 83.2 ft. "T35S R13W S29 BT"
8" Myrtle S06°E 94.4 ft. "T53S R13W S33 BT"
4" Tanoak S40°E 42.0 ft. "T35S R13W S33 BT"
36" Fir stump N69°E 24.5 ft. "T35S R13W S28 BT"

Stuntzner Oct. 1980 #35-212

Section Corner to 13 & 24, 35-13 and 18 & 19, 35-12

Found ½" iron pipe, set ACAP.
Found 32" Fir N76°E 23 lks., healed face.
Found Oak, record N28°W 22 lks possible sprouts 24" high. Found Oak record S29°W 12 lks., possible 6" trunk sprout, bark scribed "T35S R13W S24 BT" bears S28°W 6.6 ft. Found 28" Fir N08°W 11.1 ft., face healed, has been chopped into. Bark scribe the following BT: 5" Tanoak S59°E 12.0 ft. "T35S R12W S19 BT"

E ¼ Corner Section 24, 35-13

Set ACAP, from which bears, 3" Tanoak post in mound of stone, N04°E 4.6 ft. Found the following BT's:
44" Fir S88°E 87 lks., face healed.
42" Fir stump S65°W 86 lks., face healed with half gone. Bark scribe the following BT: 8" Tanoak S15°W 8.8 ft. "T35S R13W ¼ S24 BT"

Stuntzner Oct. 1980 #35-211

CHAINS

·Section Corner to 24 & 25, 35-13 and 19 & 30, 35-12

Found 3/4" iron pipe, set ACAP. Found the following BT's: 18" Oak S31°E 18 lks., up-rooted badly decayed
28" Tanoak S08°W 651ks., dead with 4"&6" sprouts on North side.
12" Tanoak N68°W 35.8 ft., broken off, badly decayed, top resprouted.
36" Fir N79°E 42.0 ft., windfall, healed face.
6" Tanoak N40°W 20.2 ft., partially healed face.
Bark scribe the following BT's:
16" Tanoak N39½°E 34.1 ft. "T35S R12W S19 BT"
12" Tanoak S62°W 18.8 ft. "T35S R13W S25 BT"

·E ¼ Corner Section 25, 35-13

Found original corner tree, 26" Tanoak, faces on West (scribing visible) and East sides, and ½" iron pipe. The following BT's bear from the corner tree:
Remains of Maple stump S08°E 24 lks. (record)
24" Maple stub with sprouts N67°W 41 lks.
14" Fir N50°E 56.9 ft., healed face.
28" Fir stump S68°W 60.0 ft., part of healed face.
Bark scribe the following: 10" Myrtle, in clump S60°W 18.3 ft. "¼ S25 BT"

·Section Corner to 25 & 36, 35-13 and 30 & 31, 35-12

Found BCIP and the following BT's:
40" Tanoak S31°E 106 lks., from face.
61" Fir S30°W 78 lks., healed face.
38" Maple N82°W 48 lks., face visible.
11" Tanoak N31°W 16.4 ft., blazed and marked "X" "D" "A"
11" Tanoak S15°W 20.4 ft., marked "Fl" "↕"

·S ¼ Corner Section 25, 35-13

Found ACAP, and the following BT's:
20" Tanoak N78°E 30.0 ft., scribed "¼ S25 BT"
24" Tanoak S87°W 33.0 ft., face visible.
38" Fir S27°W 44.0 ft., face visible.

·Section Corner to 25, 26, 35 & 36, 35-13

Found ACAP and the following BT's:
39" Tanoak N11°E 35 lks., to face.
37" Tanoak S41°E 20 lks., to face.
Clump Tanoak (original stump holes) N10°W 41 lks.
7" Tanoak S49°W 16.5 ft., scribed "S 35 BT"
28" Tanoak N06°W 21.4 ft., marked "X"

Stuntzner Oct. 1980 #35-211

·NW Corner Section 33, 35-13

Set ACAP, from which a 2" iron pipe, set by Horton in 1962 bears, S42°37'E 28.61 ft. Found the following original BT's: 40" Maple windfall N02°W 971ks.
34" Maple N52°E 441ks., broken off, resprouting
22" Maple S25°E 68 lks., broken off, resprouting
Scribe the following BT: 18" Myrtle, forked S75½°W 91.9 ft. "T35S R13W S32 BT".
Bark scribe the following BT's:
8" Myrtle S06°E 94.4 ft. "T35S R13W S33 BT"
4" Tanoak S40°E 42.0 ft. "T35S R13WS33 BT"
36" Fir stump N69°E 24.5 ft. "T35S R13W S28 BT"
Stuntzner June 1980 #35-206

CHAINS

·Section Corner to 24 & 25, 35-13 and 19 & 30, 35-12

Found 3/4" iron pipe, set ACAP. Found the following BT's: 18" Oak S31°E 18 lks., up-rooted badly decayed
28" Tanoak S08°W 651ks., dead with 4"&6" sprouts on North side.
12" Tanoak N68°W 35.8 ft., broken off, badly decayed, top resprouted.
36" Fir N79°E 42.0 ft., windfall, healed face.
6" Tanoak N40°W 20.2 ft., partially healed face.
Bark scribe the following BT's:
16" Tanoak N39½°E 34.1 ft. "T35S R12W S19 BT"
12" Tanoak S62°W 18.8 ft. "T35S R13W S25 BT"

·E ¼ Corner Section 25, 35-13

Found original corner tree, 26" Tanoak, faces on West (scribing visible) and East sides, and ½" iron pipe. The following BT's bear from the corner tree:
Remains of Maple stump S08°E 24 lks. (record)
24" Maple stub with sprouts N67°W 41 lks.
14" Fir N50°E 56.9 ft., healed face.
28" Fir stump S68°W 60.0 ft., part of healed face.
Bark scribe the following: 10" Myrtle, in clump S60°W 18.3 ft. "¼ S25 BT"

·Section Corner to 25 & 36, 35-13 and 30 & 31, 35-12

Found BCIP and the following BT's:
40" Tanoak S31°E 106 lks., from face.
61" Fir S30°W 78 lks., healed face.
38" Maple N82°W 48 lks., face visible.
11" Tanoak N31°W 16.4 ft., blazed and marked "X" "D" "A"
11" Tanoak S15°W 20.4 ft., marked "Fl" "↕"

·S ¼ Corner Section 25, 35-13

Found ACAP, and the following BT's:
20" Tanoak N78°E 30.0 ft., scribed "¼ S25 BT"
24" Tanoak S87°W 33.0 ft., face visible.
38" Fir S27°W 44.0 ft., face visible.

·Section Corner to 25, 26, 35 & 36, 35-13

Found ACAP and the following BT's:
39" Tanoak N11°E 35 lks., to face.
37" Tanoak S41°E 20 lks., to face.
Clump Tanoak (original stump holes) N10°W 41 lks.
7" Tanoak S49°W 16.5 ft., scribed "S 35 BT"
28" Tanoak N06°W 21.4 ft., marked "X"

Stuntzner Oct. 1980 #35-211

·NW Corner Section 33, 35-13

Set ACAP, from which a 2" iron pipe, set by Horton in 1962 bears, S42°37'E 28.61 ft. Found the following original BT's: 40" Maple windfall N02°W 971ks.
34" Maple N52°E 441ks., broken off, resprouting
22" Maple S25°E 68 lks., broken off, resprouting
Scribe the following BT: 18" Myrtle, forked S75½°W 91.9 ft. "T35S R13W S32 BT".
Bark scribe the following BT's:
8" Myrtle S06°E 94.4 ft. "T35S R13W S33 BT"
4" Tanoak S40°E 42.0 ft. "T35S R13WS33 BT"
36" Fir stump N69°E 24.5 ft. "T35S R13W S28 BT"
Stuntzner June 1980 #35-206

CHAINS

N ¼ Corner Section 33, 35-13

Found N ¼, set ACAP, from which a red painted stone with "+" marked on top bears, S43°07'E 1.8 ft.
Found the following original BT's: 44" Fir S75°E 378.5 ft., face visible.
48" Fir S29°W 99.8 ft., face visible.
Scribed: 24" Fir N83½°E 19.5 ft. "¼ S28 BT"

NE Corner Section 33, 35-13

Found 1" iron pipe, set ACAP, from which the following original BT's bear: 80" Fir N10°W 437.9 ft., bark scribed "BT S28 T35S R13W"
50" Fir snag S21°E 118 lks., face visible.
20" Fir snag S14°W 126 lks., face visible.
Found: 18" Fir S72½°E 11.0 ft. face visible.
Scribe the following BT's:
28" Fir S19°W 19.8 ft. "T35S R13W S33 BT"
24" Fir N45°E 24.3 ft. "T35S R13W S27 BT"

W ¼ Corner Section 33, 35-13

Set ACAP, found 1" iron pipe set by Horton in 1962, S45°08'E 12.74 ft. Found the following BT's:
14" Fir N81°E 71.4 ft. (record N68°45'E 64.6 ft. from iron pipe), healed face.
16" Fir S70½°W 39.1 ft. (record S82°W 45.5 ft.) healed face.

E ¼ Corner Section 33, 35-13

Set ACAP, found 1" iron pipe set by Horton in 1962, S89°31'E 8.36 ft. Found the following BT's:
14" WRC N04½°W 29.4 ft. (record N22°30'W 32.3 ft. from iron pipe) scribed "¼ S33 BT".
16" Alder S87½°E 26.7 ft. (record S86°30'E 17.2 ft. from iron pipe) face visible.
Scribe: 18" Fir S07°W 22.8 ft. "¼ S33 BT".

SW Corner Section 33, 35-13

Found BCIP and the following original BT'S:
Fir N20°E 105 lks., rotten stub
36" Fir snag S16°E 100 lks.
Found BT: POC N63°E 49.0 ft., healed face.
30" Fir S50½°E 25.5 ft., tagged.
Found scribed BT's: 20" Fir S26½°E 40.4 ft. "T36S R13W S4 BT".
26" Fir S84°W 30.4 ft."T36S R13W S5 BT"
10" Alder N08°W 10.0 ft. bark scribed "T35S R13W S32 BT"

S ¼ Corner Section 33, 35-13

Found BCIP and the following BT's:
24" Hemlock N20°E 44.0 ft., healed face.
30" Hemlock S56°E 40.1 ft., face partially reopened
16" Hemlock S49°E 29.4 ft., scribed "¼ S BT"

SE Corner Section 33, 35-13

Found BCIP and stone with 3 notches on east and west.
Found original BT's: 28" burned Cedar snag S55°W 29.0 ft., face, no scribing visible.
Rotten Tanoak stump N69°E 17.2 ft.
Rotten Tanoak stump S37°E 29.0 ft.
Found BT: Rotten Tanoak stump N45°E 15.4 ft.
Found the following bark scribed BT's:
10" Alder N82°W 44.4 ft."T35S R13W S33 BT"
6" Tanoak N71°E 16.1 ft. "T35S R13W S34 BT"
6" Alder S18°E 98.0 ft. "T36S R13W S3 BT"
9" Alder S65°W 60.0 ft. T36S R13W S4 BT"

Stuntzner June 1980 #35-206

CHAINS

N ¼ Corner Section 33, 35-13

Found N ¼, set ACAP, from which a red painted stone with "+" marked on top bears, S43°07'E 1.8 ft.
Found the following original BT's: 44" Fir S75°E 378.5 ft., face visible.
48" Fir S29°W 99.8 ft., face visible.
Scribed: 24" Fir N83½°E 19.5 ft. "¼ S28 BT"

NE Corner Section 33, 35-13

Found 1" iron pipe, set ACAP, from which the following original BT's bear: 80" Fir N10°W 437.9 ft., bark scribed "BT S28 T35S R13W"
50" Fir snag S21°E 118 lks., face visible.
20" Fir snag S14°W 126 lks., face visible.
Found: 18" Fir S72½°E 11.0 ft. face visible.
Scribe the following BT's:
28" Fir S19°W 19.8 ft. "T35S R13W S33 BT"
24" Fir N45°E 24.3 ft. "T35S R13W S27 BT"

W ¼ Corner Section 33, 35-13

Set ACAP, found 1" iron pipe set by Horton in 1962, S45°08'E 12.74 ft. Found the following BT's:
14" Fir N81°E 71.4 ft. (record N68°45'E 64.6 ft. from iron pipe), healed face.
16" Fir S70½°W 39.1 ft. (record S82°W 45.5 ft.) healed face.

E ¼ Corner Section 33, 35-13

Set ACAP, found 1" iron pipe set by Horton in 1962, S89°31'E 8.36 ft. Found the following BT's:
14" WRC N04½°W 29.4 ft. (record N22°30'W 32.3 ft. from iron pipe) scribed "¼ S33 BT".
16" Alder S87½°E 26.7 ft. (record S86°30'E 17.2 ft. from iron pipe) face visible.
Scribe: 18" Fir S07°W 22.8 ft. "¼ S33 BT".

SW Corner Section 33, 35-13

Found BCIP and the following original BT'S:
Fir N20°E 105 lks., rotten stub
36" Fir snag S16°E 100 lks.
Found BT: POC N63°E 49.0 ft., healed face.
30" Fir S50½°E 25.5 ft., tagged.
Found scribed BT's: 20" Fir S26½°E 40.4 ft. "T36S R13W S4 BT".
26" Fir S84°W 30.4 ft."T36S R13W S5 BT"
10" Alder N08°W 10.0 ft. bark scribed "T35S R13W S32 BT"

S ¼ Corner Section 33, 35-13

Found BCIP and the following BT's:
24" Hemlock N20°E 44.0 ft., healed face.
30" Hemlock S56°E 40.1 ft., face partially reopened
16" Hemlock S49°E 29.4 ft., scribed "¼ S BT"

SE Corner Section 33, 35-13

Found BCIP and stone with 3 notches on east and west.
Found original BT's: 28" burned Cedar snag S55°W 29.0 ft., face, no scribing visible.
Rotten Tanoak stump N69°E 17.2 ft.
Rotten Tanoak stump S37°E 29.0 ft.
Found BT: Rotten Tanoak stump N45°E 15.4 ft.
Found the following bark scribed BT's:
10" Alder N82°W 44.4 ft."T35S R13W S33 BT"
6" Tanoak N71°E 16.1 ft. "T35S R13W S34 BT"
6" Alder S18°E 98.0 ft. "T36S R13W S3 BT"
9" Alder S65°W 60.0 ft. T36S R13W S4 BT"

Stuntzner June 1980 #35-206

CHAINS

Int ¼ Corner Section 34, 36-14

Set BCIP, from which bear the following BT's:
17" Maple S82°W 19.0 ft.
11" Cedar N72°E 38.0 ft.

South ¼ Corner Section 34, 36-14

Found BT's, set BCIP, from which bear the following new BT's: 12" Fir S15°W 5.0 ft.
10" Fir N31°W 17.5 ft.

Crowe March 1973 #36-187

Section Corner to 11, 12, 13, & 14, 36-13

Found all original BT's, set ½" iron pipe.

¼ Corner between 13 & 14, 36-13

Set 3/4" iron pipe by proportion from which bear:
6" Fir N30½°W 31.7 ft.
10" Fir S78°E 25.6 ft.

Section Corner to 13, 14, 23, & 24, 36-13

Set 3/4" iron pipe by single proportion, from which bear: 6" Madrone N56°E 8.8 ft.
6" Madrone N55½°W 8.8 ft.
6" Tanoak S25½°W 14.2 ft.

Int. ¼ Corner Section 13, 36-13

Set ½" iron pipe, with steel fence post, from which bear: 8" Fir N67°W 23.3 ft.
8" Tanoak N9°E 15.5 ft.

SE Corner Section 13, 36-13
Found original BT's, set 3/4" iron pipe and mark new BT's: 54" Fir S42°E 20.6 ft., bark scribed.
18" Fir S72°E 30.0 ft., faced and scribed.

East ¼ Corner Section 24, 36-13

Found original BT's.
Set 3/4" iron pipe and steel fence post.

Int. ¼ Corner Section 24, 36-13

Set 3/4" iron pipe, with steel fence post adjacent, from which bear: 42" Fir N26°W 36.4 ft.
18" Maple S51°E 6.3 ft.

Stuntzner May 1975 #36-213

Int. ¼ Corner Section 4, 36-13

Set BCIP and scribe the following BT's:
10" Cedar N10°E 30.0 ft. "T36S R13W C¼ S4 BT"
20" Tanoak N84°E 26.4 ft. "T36S R13W C¼ S4 BT"
Also found 1½" iron pipe set by S.O. Newhouse, which bears S82°00'26"E 9.20 ft., from BCIP.

E ¼ Corner Section 4, 36-13

Set BCIP by proportion and scribe the following BT's:
12" Tanoak N70°E 27.2 ft. "¼ S3 BT"
28" Fir N88°W 33.4 ft. "¼ S4 BT"
Also found 1½" iron pipe set by S.O. Newhouse, which bears N82°24'58"E 6.61 ft. from BCIP.

Shaner / Cormack Feb. 1980 #36-334

CHAINS

Int ¼ Corner Section 34, 36-14

Set BCIP, from which bear the following BT's:
17" Maple S82°W 19.0 ft.
11" Cedar N72°E 38.0 ft.

South ¼ Corner Section 34, 36-14

Found BT's, set BCIP, from which bear the following new BT's: 12" Fir S15°W 5.0 ft.
10" Fir N31°W 17.5 ft.

Crowe March 1973 #36-187

Section Corner to 11, 12, 13, & 14, 36-13

Found all original BT's, set ½" iron pipe.

¼ Corner between 13 & 14, 36-13

Set 3/4" iron pipe by proportion from which bear:
6" Fir N30½°W 31.7 ft.
10" Fir S78°E 25.6 ft.

Section Corner to 13, 14, 23, & 24, 36-13

Set 3/4" iron pipe by single proportion, from which bear: 6" Madrone N56°E 8.8 ft.
6" Madrone N55½°W 8.8 ft.
6" Tanoak S25½°W 14.2 ft.

Int. ¼ Corner Section 13, 36-13

Set ½" iron pipe, with steel fence post, from which bear: 8" Fir N67°W 23.3 ft.
8" Tanoak N9°E 15.5 ft.

SE Corner Section 13, 36-13
Found original BT's, set 3/4" iron pipe and mark new BT's: 54" Fir S42°E 20.6 ft., bark scribed.
18" Fir S72°E 30.0 ft., faced and scribed.

East ¼ Corner Section 24, 36-13

Found original BT's.
Set 3/4" iron pipe and steel fence post.

Int. ¼ Corner Section 24, 36-13

Set 3/4" iron pipe, with steel fence post adjacent, from which bear: 42" Fir N26°W 36.4 ft.
18" Maple S51°E 6.3 ft.

Stuntzner May 1975 #36-213

Int. ¼ Corner Section 4, 36-13

Set BCIP and scribe the following BT's:
10" Cedar N10°E 30.0 ft. "T36S R13W C¼ S4 BT"
20" Tanoak N84°E 26.4 ft. "T36S R13W C¼ S4 BT"
Also found 1½" iron pipe set by S.O. Newhouse, which bears S82°00'26"E 9.20 ft., from BCIP.

E ¼ Corner Section 4, 36-13

Set BCIP by proportion and scribe the following BT's:
12" Tanoak N70°E 27.2 ft. "¼ S3 BT"
28" Fir N88°W 33.4 ft. "¼ S4 BT"
Also found 1½" iron pipe set by S.O. Newhouse, which bears N82°24'58"E 6.61 ft. from BCIP.

Shaner / Cormack Feb. 1980 #36-334

CHAINS

NE Corner Section 3, 36-13

Found 1" iron rod, replace with BCIP, found original BT's, scribe new BT's:
18" White Fir S26°E 138.2 ft. "T36S R13W S2 BT"
26" Douglas Fir N48°E 174.6 ft. T35S R13W S35 BT"
SE corner of concrete foundation of residence bears due West 45.3 ft.

E ¼ Corner Section 3, 36-13

Found 1" iron pipe and BT's, set BCIP.

Int. ¼ Corner Section 3, 36-13

Set BCIP, found Maple BT, bears N50°E 71.5 ft., scribe the follwoing new BT's:
32" Fir N26°E 104.1 ft. "T36S R13W S3 C¼ BT"
20" Alder S49°E 71.8 ft. "T36s R13W S3 C¼ BT"
This corner falls on sandy flat easterly of Quosatana Creek.

N ¼ Corner Section 3, 36-13
Found BCIP and BT's, replace with new BCIP and scribe:
15" Tanoak N74°W 28.3 ft. "¼ S34 BT"

NW Corner Section 3, 36-13

Found BCIP and original BT, bark scribe the follwoing new BT's: 6" Tanoak N71°E 16.1 ft. "T35S R13W S34 BT"
8" Alder S18°E 98.0 ft."T36S R13W S3 BT"
10" Alder S65°W 60.6 ft."T36S R13W S4 BT"
10" Alder N82°W 44.4 ft. "T35S R13W S33 BT"

Shaner / Cormack Feb. 1980 36-335

E ¼ Corner Section 5, 36-13

Found original BT's, scribe new BT:
16" Douglas Fir N07°W 35.6 ft. "¼ S5 BT"

NE Corner Section 5, 36-13

Found 2" iron pipe and BT's, set BCIP and scribe new BT's: 18" Douglas Fir S26½°E 40.4 ft. "T36S R13W S4BT"
28" Douglas Fir S84°W 30.4 ft. "T36S R13W S5 BT"

N ¼ Corner Section 5, 36-13

Found BCIP and BT's, scribe new BT:
18" Douglas Fir N75°W 46.6 ft. "¼ S32 BT"

W ¼ Corner Section 5, 36-13

Found stone and BT's, replace with BCIP, and scribe new BT: 8" Douglas Fir East 3.8 ft. "¼ S5 BT"

Shaner Feb. 1979 #36-300

NW Corner Section 30, 36-13

Found BCIP and BT's, scribe new BT:
10" Douglas Fir S45°W 45.3 ft. "T36S R13W S25 BT"

West ¼ Corner Section 30, 36-13

Found original stone and BT's, replace with BCIP, scribe new BT's: 13" Douglas Fir S30°W 29.1 ft. "¼ S25 BT"
24" Douglas Fir S78°E 15.9 ft. "¼ S30 BT"
1½" iron pipe bears S70°W 6.32 ft.

Shaner May 1979 #36-304

CHAINS

NE Corner Section 3, 36-13

Found 1" iron rod, replace with BCIP, found original BT's, scribe new BT's:
18" White Fir S26°E 138.2 ft. "T36S R13W S2 BT"
26" Douglas Fir N48°E 174.6 ft. T35S R13W S35 BT"
SE corner of concrete foundation of residence bears due West 45.3 ft.

E ¼ Corner Section 3, 36-13

Found 1" iron pipe and BT's, set BCIP.

Int. ¼ Corner Section 3, 36-13

Set BCIP, found Maple BT, bears N50°E 71.5 ft., scribe the follwoing new BT's:
32" Fir N26°E 104.1 ft. "T36S R13W S3 C¼ BT"
20" Alder S49°E 71.8 ft. "T36s R13W S3 C¼ BT"
This corner falls on sandy flat easterly of Quosatana Creek.

N ¼ Corner Section 3, 36-13
Found BCIP and BT's, replace with new BCIP and scribe:
15" Tanoak N74°W 28.3 ft. "¼ S34 BT"

NW Corner Section 3, 36-13

Found BCIP and original BT, bark scribe the follwoing new BT's: 6" Tanoak N71°E 16.1 ft. "T35S R13W S34 BT"
8" Alder S18°E 98.0 ft."T36S R13W S3 BT"
10" Alder S65°W 60.6 ft."T36S R13W S4 BT"
10" Alder N82°W 44.4 ft. "T35S R13W S33 BT"

Shaner / Cormack Feb. 1980 36-335

E ¼ Corner Section 5, 36-13

Found original BT's, scribe new BT:
16" Douglas Fir N07°W 35.6 ft. "¼ S5 BT"

NE Corner Section 5, 36-13

Found 2" iron pipe and BT's, set BCIP and scribe new BT's: 18" Douglas Fir S26½°E 40.4 ft. "T36S R13W S4BT"
28" Douglas Fir S84°W 30.4 ft. "T36S R13W S5 BT"

N ¼ Corner Section 5, 36-13

Found BCIP and BT's, scribe new BT:
18" Douglas Fir N75°W 46.6 ft. "¼ S32 BT"

W ¼ Corner Section 5, 36-13

Found stone and BT's, replace with BCIP, and scribe new BT: 8" Douglas Fir East 3.8 ft. "¼ S5 BT"

Shaner Feb. 1979 #36-300

NW Corner Section 30, 36-13

Found BCIP and BT's, scribe new BT:
10" Douglas Fir S45°W 45.3 ft. "T36S R13W S25 BT"

West ¼ Corner Section 30, 36-13

Found original stone and BT's, replace with BCIP, scribe new BT's: 13" Douglas Fir S30°W 29.1 ft. "¼ S25 BT"
24" Douglas Fir S78°E 15.9 ft. "¼ S30 BT"
1½" iron pipe bears S70°W 6.32 ft.

Shaner May 1979 #36-304

CHAINS

SE Corner Section 19, 36-13

Found stone, BCIP and BT's, scribe new BT:
14" Douglas Fir N39½°W 29.0 ft. "T36S R13W S19 BT"

Int. ¼ Corner Section 19, 36-13

Set BCIP and scribe BT's:
10" Douglas Fir N13½°E 48.0 ft. "C¼ S19 BT"
12" Douglas Fir East 30.3 ft. "C¼ S19 BT"
14" Douglas Fir S37°E 37.5 ft. "C¼ S19 BT"

NW Corner Section 19, 36-13

Found BCIP and BT's, and scribe new BT's:
21" Douglas Fir S53°E 62.1 ft. "T36S R13W S19 BT"
18" Tanoak N61°W 56.6 ft. "T36S R14W S13 BT"
14" Tanoak N07°E 104.1 ft. "T36S R13W S18 BT"

West ¼ Corner Section 19, 36-13

Set BCIP by single proportion, and scribe the following BT's: 10" Douglas Fir S12°E 28.0 ft. "¼ S19 BT"
12" Douglas Fir N30°W 52.6 ft. "¼ S24 BT"
12" Douglas Fir S54°W 8.6 ft. "¼ S24 BT"

Shaner May 1979 #36-305

HES 172 Corner #3 (in Section 6, 36-13)

Found BCIP and original stone, scribe the following new BT's:
20" Tanoak S10°E 53.7 ft. "X3 HES 172 BT"
18" Tanoak N81°E 19.8 ft. "X3 HES 172 BT"

HES 172 Corner #16 (in Section 6, 36-13)

Found BCIP original stone and BT, scribe the following new BT's:
42" Fir S66°E 55.0 ft. "X16 HES 172 BT"
38" Fir S23°E 50.8 ft. "X16 HES 172 BT"

HES 172 Corner #17 (in Section 6, 36-13)

Found original 40" Fir corner tree and BT's, set witness ACAP, which bears from the corner tree:
S87°36'W 10.0 ft.

HES 172 Corner #18, also Int. ¼ Corner Section 6, 36-13

Found BT's and stone, set ACAP and scribe the following new BT's:
14" Fir N65°E 10.1 ft. "X18 HES 172 BT"
12" Fir N18°W 25.6 ft. "X18 HES 172 BT"

N ¼ Corner Section 6, 36-13

Found one BT, Corner falls in Alder growing in boulder set witness corner ACAP and scribe new BT's:
28" Cedar N84°E 80.7 ft. "SC ¼ S31 BT"
18" Myrtle N48°W 65.7 ft. "SC ¼ S 31 BT"

NW Corner Section 6, 36-13 (Township Corner)

Found original BT's, set ACAP, and scribe new BT's:
42" Fir N57°E 188.0 ft. "T35S R13W S31 BT"
16" Hemlock S79°E 72.8 ft. "T36S R13W S6 BT"
12" Tanoak N70°W 69.5 ft. "T35S R14W S36 BT"
30" Hemlock N6°E 83.6 ft. "T35S R13W S31 BT"

Shaner / Cormack June 1980 #36-344

CHAINS

SE Corner Section 19, 36-13

Found stone, BCIP and BT's, scribe new BT:
14" Douglas Fir N39½°W 29.0 ft. "T36S R13W S19 BT"

Int. ¼ Corner Section 19, 36-13

Set BCIP and scribe BT's:
10" Douglas Fir N13½°E 48.0 ft. "C¼ S19 BT"
12" Douglas Fir East 30.3 ft. "C¼ S19 BT"
14" Douglas Fir S37°E 37.5 ft. "C¼ S19 BT"

NW Corner Section 19, 36-13

Found BCIP and BT's, and scribe new BT's:
21" Douglas Fir S53°E 62.1 ft. "T36S R13W S19 BT"
18" Tanoak N61°W 56.6 ft. "T36S R14W S13 BT"
14" Tanoak N07°E 104.1 ft. "T36S R13W S18 BT"

West ¼ Corner Section 19, 36-13

Set BCIP by single proportion, and scribe the following BT's: 10" Douglas Fir S12°E 28.0 ft. "¼ S19 BT"
12" Douglas Fir N30°W 52.6 ft. "¼ S24 BT"
12" Douglas Fir S54°W 8.6 ft. "¼ S24 BT"

Shaner May 1979 #36-305

HES 172 Corner #3 (in Section 6, 36-13)

Found BCIP and original stone, scribe the following new BT's:
20" Tanoak S10°E 53.7 ft. "X3 HES 172 BT"
18" Tanoak N81°E 19.8 ft. "X3 HES 172 BT"

HES 172 Corner #16 (in Section 6, 36-13)

Found BCIP original stone and BT, scribe the following new BT's:
42" Fir S66°E 55.0 ft. "X16 HES 172 BT"
38" Fir S23°E 50.8 ft. "X16 HES 172 BT"

HES 172 Corner #17 (in Section 6, 36-13)

Found original 40" Fir corner tree and BT's, set witness ACAP, which bears from the corner tree:
S87°36'W 10.0 ft.

HES 172 Corner #18, also Int. ¼ Corner Section 6, 36-13

Found BT's and stone, set ACAP and scribe the following new BT's:
14" Fir N65°E 10.1 ft. "X18 HES 172 BT"
12" Fir N18°W 25.6 ft. "X18 HES 172 BT"

N ¼ Corner Section 6, 36-13

Found one BT, Corner falls in Alder growing in boulder set witness corner ACAP and scribe new BT's:
28" Cedar N84°E 80.7 ft. "SC ¼ S31 BT"
18" Myrtle N48°W 65.7 ft. "SC ¼ S 31 BT"

NW Corner Section 6, 36-13 (Township Corner)

Found original BT's, set ACAP, and scribe new BT's:
42" Fir N57°E 188.0 ft. "T35S R13W S31 BT"
16" Hemlock S79°E 72.8 ft. "T36S R13W S6 BT"
12" Tanoak N70°W 69.5 ft. "T35S R14W S36 BT"
30" Hemlock N6°E 83.6 ft. "T35S R13W S31 BT"

Shaner / Cormack June 1980 #36-344

CHAINS

W ¼ Corner Section 6, 36-13

Set witness corner ACAP due East 3.1 ft. from proportioned position, corner falls in 60" Fir stump, scribe stump, "¼ S1 BT WC". Scribe new BT's:
4" Hemlock N1°E 53.7 ft. "¼ S6 BT WC"
12" Hemlock S32°E 85.1 ft. "¼ S6 BT WC"

SW Corner Section 6, 36-13

Found 1½" iron pipe and BT's, replace with ACAP.

S ¼ Corner Section 6, 36-13

Found original stone set just southerly of Kimball Praire, replace with ACAP, from which bear:
16" double Fir S49°E 20.3 ft. "¼ S7 BT"
6" Fir N64°W 48.6 ft. "¼ S6 BT"

Shaner / Cormack June 1980 #36-344

E ¼ Corner Section 17, 36-13

Found 1" iron pipe, BCIP, stone and BT's, scribe the following new BT's:
6" Douglas Fir N63°W 20.6 ft. "¼ S17 BT"
8" Douglas Fir S88°E 39.6 ft. "¼ S16 BT"

NE Corner Section 17, 36-13

Set BCIP by double proportion and scribe the following BT's: 12" Tanoak N69°E 40.7 ft. "T36S R13W S9 BT"
8" Tanoak N52°W 3.6 ft. T36S R13W S8 BT"
12" Douglas Fir S7°E 27.7 ft. "T36S R13W S16 BT"
10" Douglas Fir S68°W 50.6 ft. "T36S R13W S17 BT"

North ¼ Corner Section 17, 36-13

Found original BT's and BCIP, scribe new BT's:
6" Douglas Fir S47°W 42.4 ft. "¼ S17 BT"
18" Douglas Fir S65°E 82.0 ft. "¼ S17 BT"

NW Corner Section 17, 36-13

Found original BT's and BCIP, scribe new BT's:
10" Tanoak N39°E 45.9 ft. "T36S R13W S8 BT"
18" Douglas Fir N64°W 78.9 ft. "T36S R13W S7 BT"

Int. ¼ Corner Section 17, 36-13

Set BCIP and scribe the following BT's:
44" Douglas Fir S3°W 9.8 ft. "C¼ S17 BT"
6" Douglas Fir N29½°E 56.7 ft. "C¼ S17 BT"
20" P.O. Cedar N14°W 53.5 ft. "C¼ S17 BT"

Shaner May 1979 #36-306

SE Corner Section 9, 36-13

Found BCIP and BT's, and scribe new BT's:
10" Myrtle S21°W 88.5 ft. "T36S R13W S16 BT"
18" Yew N64°W 60.8 ft."T36S R13W S9 BT"

E ¼ Corner Section 9, 36-13

Found corner tree, now snag, and BCIP witness corner, N 2.3 ft., and BT's. Scribe the following BT's:
10" Douglas Fir N58°E 8.5 ft. "¼ S10 BT"
6" Douglas Fir S20°W 44.1 ft. "¼ S9 BT"
Rescribe the Madrone BT: "¼ S9 BT"

NE Corner Section 9, 36-13

Found BCIP and original BT's, scribe new BT's:
14" Cedar N27°E 46.1 ft. "T36S R13W S3 BT"
16" Cedar S24°E 55.3 ft. "T36S R13W S10 BT"

Shaner April 1979 #36-307

CHAINS

W ¼ Corner Section 6, 36-13

Set witness corner ACAP due East 3.1 ft. from proportioned position, corner falls in 60" Fir stump, scribe stump, "¼ S1 BT WC". Scribe new BT's:
4" Hemlock N1°E 53.7 ft. "¼ S6 BT WC"
12" Hemlock S32°E 85.1 ft. "¼ S6 BT WC"

SW Corner Section 6, 36-13

Found 1½" iron pipe and BT's, replace with ACAP.

S ¼ Corner Section 6, 36-13

Found original stone set just southerly of Kimball Praire, replace with ACAP, from which bear:
16" double Fir S49°E 20.3 ft. "¼ S7 BT"
6" Fir N64°W 48.6 ft. "¼ S6 BT"

Shaner / Cormack June 1980 #36-344

E ¼ Corner Section 17, 36-13

Found 1" iron pipe, BCIP, stone and BT's, scribe the following new BT's:
6" Douglas Fir N63°W 20.6 ft. "¼ S17 BT"
8" Douglas Fir S88°E 39.6 ft. "¼ S16 BT"

NE Corner Section 17, 36-13

Set BCIP by double proportion and scribe the following BT's: 12" Tanoak N69°E 40.7 ft. "T36S R13W S9 BT"
8" Tanoak N52°W 3.6 ft. T36S R13W S8 BT"
12" Douglas Fir S7°E 27.7 ft. "T36S R13W S16 BT"
10" Douglas Fir S68°W 50.6 ft. "T36S R13W S17 BT"

North ¼ Corner Section 17, 36-13

Found original BT's and BCIP, scribe new BT's:
6" Douglas Fir S47°W 42.4 ft. "¼ S17 BT"
18" Douglas Fir S65°E 82.0 ft. "¼ S17 BT"

NW Corner Section 17, 36-13

Found original BT's and BCIP, scribe new BT's:
10" Tanoak N39°E 45.9 ft. "T36S R13W S8 BT"
18" Douglas Fir N64°W 78.9 ft. "T36S R13W S7 BT"

Int. ¼ Corner Section 17, 36-13

Set BCIP and scribe the following BT's:
44" Douglas Fir S3°W 9.8 ft. "C¼ S17 BT"
6" Douglas Fir N29½°E 56.7 ft. "C¼ S17 BT"
20" P.O. Cedar N14°W 53.5 ft. "C¼ S17 BT"

Shaner May 1979 #36-306

SE Corner Section 9, 36-13

Found BCIP and BT's, and scribe new BT's:
10" Myrtle S21°W 88.5 ft. "T36S R13W S16 BT"
18" Yew N64°W 60.8 ft."T36S R13W S9 BT"

E ¼ Corner Section 9, 36-13

Found corner tree, now snag, and BCIP witness corner, N 2.3 ft., and BT's. Scribe the following BT's:
10" Douglas Fir N58°E 8.5 ft. "¼ S10 BT"
6" Douglas Fir S20°W 44.1 ft. "¼ S9 BT"
Rescribe the Madrone BT: "¼ S9 BT"

NE Corner Section 9, 36-13

Found BCIP and original BT's, scribe new BT's:
14" Cedar N27°E 46.1 ft. "T36S R13W S3 BT"
16" Cedar S24°E 55.3 ft. "T36S R13W S10 BT"

Shaner April 1979 #36-307

CHAINS

N ¼ Corner Section 9, 36-13

Found BCIP and BT's, now stumps, scribe new BT:
8" Douglas Fir N12°W 86.2 ft. "¼ S4 BT"

W ¼ Corner Section 9, 36-13

Found BCIP and BT's, scribe new BT:
12" Madrone N73°E 107.0 ft. barkscribe "¼ S9 BT"

S ¼ Corner Section 9, 36-13

Found BCIP, stone and BT's, scribe new BT:
12" Cedar N12°E 43.1 ft. "¼ S9 BT"

Int. ¼ Corner Section 9, 36-13

Set BCIP, and scribe the following new BT's:
10" Tanoak N9°E 12.9 ft. "C¼ S9 BT"
14" Tanoak S38°E 3.1 ft. "C¼ S9 BT"
14" Tanoak S50°W 34.7 ft. "C¼ S9 BT"

Shaner April 1979 #36-307

E ¼ Corner Section 8, 36-13

Found BCIP and BT's, bark scribe new BT:
12" Madrone N73°E 107.0 ft. "¼S S9 BT"

W ¼ Corner Section 8, 36-13

Set BCIP by proportion and scribe the following BT's:
14" Douglas Fir N39°W 43.3 ft. "¼ S7 BT"
12" Douglas Fir N42°E 33.5 ft. "¼ S8 BT"
8" Tanoak S56°E 6.0 ft. "¼ S8 BT"

Int. ¼ Corner Section 8, 36-13

Set BCIP and scribe the following BT's "C¼ S8 BT":
11" Douglas Fir N74°E 11.8 ft.
15" Douglas Fir S54½°E 14.5 ft.
10" Douglas Fir N40°W 30.2 ft.

Shaner April 1979 #36-308

NW Corner Section 18, 36-13

Set ACAP and scribe the following BT's:
4" Fir N34°W 21.4 ft. "T36S R14W S12 BT"
10" Fir N37°E 52.5 ft. "T36S R13W S7 BT"
12" Alder S17°W 53.2 ft. "T36S R14W S13 BT"
4" Myrtle S19°E 25.5 ft."T36S R13W S18 BT"

N ¼ Corner Section 18, 36-13

Set ACAP witness corner to proportioned corner, South 113.0 ft., from true position, scribe new BT's, "¼ WC BT":
10" Fir N16°E 7.9 ft.
16" Fir S62°E 12.8 ft.
12" Madrone S03°E 17.8 ft.

Int. ¼ Corner Section 18, 36-13

Set ACAP and scribe new BT's, "C¼ S18 BT":
4" Fir N40°E 15.8 ft.
6" Fir S42°W 19.0 ft.
6" Fir N59°W 47.4 ft.

Shaner / Cormack July 1980 #36-346

CHAINS

N ¼ Corner Section 9, 36-13

Found BCIP and BT's, now stumps, scribe new BT:
8" Douglas Fir N12°W 86.2 ft. "¼ S4 BT"

W ¼ Corner Section 9, 36-13

Found BCIP and BT's, scribe new BT:
12" Madrone N73°E 107.0 ft. barkscribe "¼ S9 BT"

S ¼ Corner Section 9, 36-13

Found BCIP, stone and BT's, scribe new BT:
12" Cedar N12°E 43.1 ft. "¼ S9 BT"

Int. ¼ Corner Section 9, 36-13

Set BCIP, and scribe the following new BT's:
10" Tanoak N9°E 12.9 ft. "C¼ S9 BT"
14" Tanoak S38°E 3.1 ft. "C¼ S9 BT"
14" Tanoak S50°W 34.7 ft. "C¼ S9 BT"

Shaner April 1979 #36-307

E ¼ Corner Section 8, 36-13

Found BCIP and BT's, bark scribe new BT:
12" Madrone N73°E 107.0 ft. "¼S S9 BT"

W ¼ Corner Section 8, 36-13

Set BCIP by proportion and scribe the following BT's:
14" Douglas Fir N39°W 43.3 ft. "¼ S7 BT"
12" Douglas Fir N42°E 33.5 ft. "¼ S8 BT"
8" Tanoak S56°E 6.0 ft. "¼ S8 BT"

Int. ¼ Corner Section 8, 36-13

Set BCIP and scribe the following BT's "C¼ S8 BT":
11" Douglas Fir N74°E 11.8 ft.
15" Douglas Fir S54½°E 14.5 ft.
10" Douglas Fir N40°W 30.2 ft.

Shaner April 1979 #36-308

NW Corner Section 18, 36-13

Set ACAP and scribe the following BT's:
4" Fir N34°W 21.4 ft. "T36S R14W S12 BT"
10" Fir N37°E 52.5 ft. "T36S R13W S7 BT"
12" Alder S17°W 53.2 ft. "T36S R14W S13 BT"
4" Myrtle S19°E 25.5 ft."T36S R13W S18 BT"

N ¼ Corner Section 18, 36-13

Set ACAP witness corner to proportioned corner, South 113.0 ft., from true position, scribe new BT's, "¼ WC BT":
10" Fir N16°E 7.9 ft.
16" Fir S62°E 12.8 ft.
12" Madrone S03°E 17.8 ft.

Int. ¼ Corner Section 18, 36-13

Set ACAP and scribe new BT's, "C¼ S18 BT":
4" Fir N40°E 15.8 ft.
6" Fir S42°W 19.0 ft.
6" Fir N59°W 47.4 ft.

Shaner / Cormack July 1980 #36-346

CHAINS

W ¼ Corner Section 7, 36-13

Found BT's, set ACAP and scribe new BT's, "¼ S7 BT":
40" Fir N66°E 22.0 ft.
30" Fir S27°E 34.2 ft.

Int. ¼ Corner Section 7, 36-13

Set ACAP and scribe new BT's, "C¼ S7 BT":
36" Cedar N18°E 54.4 ft.
50" Cedar N58°W 126.7 ft.

Shaner / Cormack July 1980 #36-346

S ¼ Corner Section 20, 37-14

Set 1¼" iron pipe by proportion from which bear:
8" Douglas Fir S40°E 7.5 ft., scribed: "¼ S29 BT"
10" Douglas Fir N87½°E 22.3 ft., scribed: "¼ S20 BT"
50" Fir stump S25°W 5.0 ft.
Durham Oct. 1972 #37-127

NE Corner Section 11, 37-14

Found original corner and rotted BT with scribes, set BCIP. Face and scribe new BT's:
8" W. Oak S13½°E 13.1 ft.
8" W. Oak S45½°W 25.1 ft.
9" W. Oak N72°W 29.8 ft.
11" W. Oak N7½°E 29.9 ft.

N ¼ Corner Section 11, 37-14

Found stone and BT's, replace with BCIP.

NW Corner Section 11, 37-14

Found 4 original BT's but no stone, set BCIP by bearings from trees, because bearings and distances do not intersect at one point. New BT calls follow:
24" Douglas Fir (now snag) N52°E 41.9 ft.
48" Douglas Fir (40" original) S30°W 11.9 ft.
54" Douglas Fir (46" original) N53°W 32.1 ft.
14" Tanoak (9" original) S83°E 20.1 ft.

W ¼ Corner Section 11, 37-14

Set BCIP by proportion and scribe the following BT's:
60" Douglas Fir N25°E 11.3 ft. "¼ S11 BT"
65" Douglas Fir S64°W 6.9 ft. "¼ S10 BT"

N ¼ Corner Section 15, 37-14

Found original BT's, now stumps, set BCIP and scribe new BT's: 10" Tanoak N55°E 17.8 ft. "¼ S10 BT"
7" Tanoak S9°W 6.8 ft. "¼ S15 BT"

NW Corner Section 14, 37-14

Set BCIP by double proportion, face and scribe new BT's: 11" White Fir S81°E 1.8 ft.
6" Douglas Fir S75°W 16.8 ft.
8" Douglas Fir N59°E 14.0 ft.

N ¼ Corner Section 14, 37-14

Set BCIP by proportion and scribe the following BT's:
17" Tanoak S61°W 19.9 ft. "¼ S14 BT"
20" Douglas Fir N6°W 10.1 ft. "¼ S11 BT"

NE Corner Section 14, 37-14

Found original mound of stone and one BT, face and scribe the following BT's:
23" Douglas Fir N28°W 16.0 ft.
20" Douglas Fir N52°E 26.3 ft.
18" White Fir S35°E 20.4 ft.
8" Tanoak S19½°W 13.3 ft.

Feeney Nov. 1980 #37-209

CHAINS

W ¼ Corner Section 7, 36-13

Found BT's, set ACAP and scribe new BT's, "¼ S7 BT":
40" Fir N66°E 22.0 ft.
30" Fir S27°E 34.2 ft.

Int. ¼ Corner Section 7, 36-13

Set ACAP and scribe new BT's, "C¼ S7 BT":
36" Cedar N18°E 54.4 ft.
50" Cedar N58°W 126.7 ft.

Shaner / Cormack July 1980 #36-346

S ¼ Corner Section 20, 37-14

Set 1¼" iron pipe by proportion from which bear:
8" Douglas Fir S40°E 7.5 ft., scribed: "¼ S29 BT"
10" Douglas Fir N87½°E 22.3 ft., scribed: "¼ S20 BT"
50" Fir stump S25°W 5.0 ft.
Durham Oct. 1972 #37-127

NE Corner Section 11, 37-14

Found original corner and rotted BT with scribes, set BCIP. Face and scribe new BT's:
8" W. Oak S13½°E 13.1 ft.
8" W. Oak S45½°W 25.1 ft.
9" W. Oak N72°W 29.8 ft.
11" W. Oak N7½°E 29.9 ft.

N ¼ Corner Section 11, 37-14

Found stone and BT's, replace with BCIP.

NW Corner Section 11, 37-14

Found 4 original BT's but no stone, set BCIP by bearings from trees, because bearings and distances do not intersect at one point. New BT calls follow:
24" Douglas Fir (now snag) N52°E 41.9 ft.
48" Douglas Fir (40" original) S30°W 11.9 ft.
54" Douglas Fir (46" original) N53°W 32.1 ft.
14" Tanoak (9" original) S83°E 20.1 ft.

W ¼ Corner Section 11, 37-14

Set BCIP by proportion and scribe the following BT's:
60" Douglas Fir N25°E 11.3 ft. "¼ S11 BT"
65" Douglas Fir S64°W 6.9 ft. "¼ S10 BT"

N ¼ Corner Section 15, 37-14

Found original BT's, now stumps, set BCIP and scribe new BT's: 10" Tanoak N55°E 17.8 ft. "¼ S10 BT"
7" Tanoak S9°W 6.8 ft. "¼ S15 BT"

NW Corner Section 14, 37-14

Set BCIP by double proportion, face and scribe new BT's: 11" White Fir S81°E 1.8 ft.
6" Douglas Fir S75°W 16.8 ft.
8" Douglas Fir N59°E 14.0 ft.

N ¼ Corner Section 14, 37-14

Set BCIP by proportion and scribe the following BT's:
17" Tanoak S61°W 19.9 ft. "¼ S14 BT"
20" Douglas Fir N6°W 10.1 ft. "¼ S11 BT"

NE Corner Section 14, 37-14

Found original mound of stone and one BT, face and scribe the following BT's:
23" Douglas Fir N28°W 16.0 ft.
20" Douglas Fir N52°E 26.3 ft.
18" White Fir S35°E 20.4 ft.
8" Tanoak S19½°W 13.3 ft.

Feeney Nov. 1980 #37-209

CHAINS

N ¼ Corner Section 13, 37-14

Set BCIP by proportion and scribe the following BT's:
7" Canyon Live Oak S74°E 16.5 ft. "¼ S13 BT"
7" Canyon Live Oak N25°W 22.3 ft. "¼ S12 BT"

NE Corner Section 13, 37-14

Found original BT's, set BCIP.

E ¼ Corner Section 13, 37-14

Found original stone, set BCIP and scribe the following BT's: 6" Knobcone Pine N33°W 11.1 ft. "¼ S13 BT"
7" Lodgepole Pine N67°E 17.9 ft. "¼ S18 BT"

W ¼ Corner Section 13, 37-14

Found original BT's, set BCIP, and scribe new BT:
20" Douglas Fir N88°W 58.2 ft. "¼ S14BT"

Int. ¼ Corner Section 14, 37-14

Set BCIP and scribe the following BT's:
20" Maple S42°E 37.5 ft. "C¼ S14 BT"
12" Tanoak N1°W 43.7 ft. "C¼ S14 BT"

W ¼ Corner Section 14, 37-14

Set BCIP by proportion and scribe the following BT's:
20" Tanoak N33°W 30.5 ft. "¼ S15 BT"
10" Tanoak S33°E 14.7 ft. "¼ S14 BT"

SW Corner Section 14, 37-14

Found 3/4" iron pipe (by H.J. Newhouse), BT's blown down but identifiable, face and scribe new BT's:
9" Tanoak S33°W 48.2 ft.
5" Tanoak N88°E 39.9 ft.
13" Tanoak S87°W 28.3 ft.

S ¼ Corner Section 13, 37-14

Set BCIP by proportion, and scribe the following BT's:
32" Douglas Fir N54°W 20.0 ft. "¼ S13 BT"
20" Tanoak N64°E 9.7 ft. "¼ S13 BT"

SE Corner Section 13, 37-14

Found original corner and BT's, unrecorded 3/4" iron pipe and Knobcone Pine BT as follows:
13" Pine N70°W 63.8 ft.

Feeney Nov. 1980 #37-209

S ¼ Corner Section 15, 37-14

Found original BT's, set BCIP. Fir BT now a stump, Myrtle BT now 18".
Feeney Sept. 1981 #37-215

Int. ¼ Corner Section 13, 37-14

Set BCIP and scribe the following BT's:
33" Douglas Fir S4°W 26.4 ft. "C¼ S13 BT"
22" Douglas Fir S69°W 5.2 ft. "C¼ S13 BT"
Feeney Oct. 1981 #37-219

E ¼ Corner Section 15, 37-14

Set BCIP by proportion, and scribe new BT's:
6" Tanoak N0¼°W 12.4 ft. "¼ S15 BT"
6" Tanoak S3 3/4°W 15.0 ft. "¼ S16 BT"
Feeney May 1971 #37-237

CHAINS

N ¼ Corner Section 13, 37-14

Set BCIP by proportion and scribe the following BT's:
7" Canyon Live Oak S74°E 16.5 ft. "¼ S13 BT"
7" Canyon Live Oak N25°W 22.3 ft. "¼ S12 BT"

NE Corner Section 13, 37-14

Found original BT's, set BCIP.

E ¼ Corner Section 13, 37-14

Found original stone, set BCIP and scribe the following BT's: 6" Knobcone Pine N33°W 11.1 ft. "¼ S13 BT"
7" Lodgepole Pine N67°E 17.9 ft. "¼ S18 BT"

W ¼ Corner Section 13, 37-14

Found original BT's, set BCIP, and scribe new BT:
20" Douglas Fir N88°W 58.2 ft. "¼ S14BT"

Int. ¼ Corner Section 14, 37-14

Set BCIP and scribe the following BT's:
20" Maple S42°E 37.5 ft. "C¼ S14 BT"
12" Tanoak N1°W 43.7 ft. "C¼ S14 BT"

W ¼ Corner Section 14, 37-14

Set BCIP by proportion and scribe the following BT's:
20" Tanoak N33°W 30.5 ft. "¼ S15 BT"
10" Tanoak S33°E 14.7 ft. "¼ S14 BT"

SW Corner Section 14, 37-14

Found 3/4" iron pipe (by H.J. Newhouse), BT's blown down but identifiable, face and scribe new BT's:
9" Tanoak S33°W 48.2 ft.
5" Tanoak N88°E 39.9 ft.
13" Tanoak S87°W 28.3 ft.

S ¼ Corner Section 13, 37-14

Set BCIP by proportion, and scribe the following BT's:
32" Douglas Fir N54°W 20.0 ft. "¼ S13 BT"
20" Tanoak N64°E 9.7 ft. "¼ S13 BT"

SE Corner Section 13, 37-14

Found original corner and BT's, unrecorded 3/4" iron pipe and Knobcone Pine BT as follows:
13" Pine N70°W 63.8 ft.

Feeney Nov. 1980 #37-209

S ¼ Corner Section 15, 37-14

Found original BT's, set BCIP. Fir BT now a stump, Myrtle BT now 18".
Feeney Sept. 1981 #37-215

Int. ¼ Corner Section 13, 37-14

Set BCIP and scribe the following BT's:
33" Douglas Fir S4°W 26.4 ft. "C¼ S13 BT"
22" Douglas Fir S69°W 5.2 ft. "C¼ S13 BT"
Feeney Oct. 1981 #37-219

E ¼ Corner Section 15, 37-14

Set BCIP by proportion, and scribe new BT's:
6" Tanoak N0¼°W 12.4 ft. "¼ S15 BT"
6" Tanoak S3 3/4°W 15.0 ft. "¼ S16 BT"
Feeney May 1971 #37-237

CHAINS

SE Corner Section 7, 38-14

Found BT's, set BCIP, scribe the following BT:
14" Grand Fir S77°E 62.7 ft. "T38S R14W S17 BT"

E ¼ CornerSection 7, 38-14

Set BCIP by proportion, and scribe the following BT's:
24" Douglas Fir stump S24 3/4°E 36.0 ft. "W¼ S8 BT"
22" Douglas Fir stump S42°W 16.6 ft. "E¼ S7 BT"

Feeney July 1977 #38-61

Int. ¼ Corner Section 29, 38-14

Set BCIP and scribe the following BT's:
12" Red Alder S85 3/4°W 11.1 ft. "C¼ S29 BT"
17" Red Alder S60°E 34.1 ft. "C¼ S29 BT"
Feeney July 1977 #38-62

NE Corner Section 22, 38-13

Found original stone and BT's, set 5/8" iron rod with 2" alum. cap.

SW Corner Section 22, 38-13

Found 50" Fir snag with scribes, set 5/8" iron rod with 2" alum. cap, and scribe the follwoing BT's:
8" Tanoak N39°E 20.8 ft.
8" Tanoak S49°W 13.2 ft.
8" Madrone S50°E 7.2 ft.
9" Madrone N60°W 10.8 ft.

E ¼ Corner Section 22, 38-13

Found original BT, set 5/8" iron rod with 2" alum. cap, from which bear:
6" Fir N22°W 4.6 ft. scribed "¼ S22 BT"
8" Fir S51°E 20.3 ft. "¼ S23 BT"

SE Corner Section 22, 38-13

Set 5/8" iron rod with 2" alum. cap, by double proportion, and scribe the following BT's:
13" Douglas Fir N10°E 48.8 ft.
25" Douglas Fir N11°W 19.0 ft.
8" Tanoak S56½°E 23.5 ft.
11" Tanoak S54°W 15.8 ft.

W ¼ Corner Section 22, 38-13

Set 5/8" iron rod with 2" alum. cap, by proportion, and scribe the following BT's:
12" Oak N7°E 14.9 ft. "¼ S22 BT"
54" Douglas Fir N67°W 22.0 ft. "¼ S21 BT"

S ¼ Corner Section 22, 38-13

Set 5/8" iron rod with 2" alum. cap, by proportion, and scribe the following BT's:
29" Oak N70°E 4.3 ft. "¼ SBT"
5" Oak S18°W 25.3 ft. "¼ SBT"

Int. ¼ Corner Section 22, 38-13
Set 5/8" iron rod with 2" alum. cap, and scribe the following BT's:
12" Fir S62°E 16.3 ft. "C¼ S22 BT"
10" Madrone S44°W 41.05 ft. "C¼ S22 BT"

Davis Oct. 1977 #38-64

CHAINS

SE Corner Section 7, 38-14

Found BT's, set BCIP, scribe the following BT:
14" Grand Fir S77°E 62.7 ft. "T38S R14W S17 BT"

E ¼ CornerSection 7, 38-14

Set BCIP by proportion, and scribe the following BT's:
24" Douglas Fir stump S24 3/4°E 36.0 ft. "W¼ S8 BT"
22" Douglas Fir stump S42°W 16.6 ft. "E¼ S7 BT"

Feeney July 1977 #38-61

Int. ¼ Corner Section 29, 38-14

Set BCIP and scribe the following BT's:
12" Red Alder S85 3/4°W 11.1 ft. "C¼ S29 BT"
17" Red Alder S60°E 34.1 ft. "C¼ S29 BT"
Feeney July 1977 #38-62

NE Corner Section 22, 38-13

Found original stone and BT's, set 5/8" iron rod with 2" alum. cap.

SW Corner Section 22, 38-13

Found 50" Fir snag with scribes, set 5/8" iron rod with 2" alum. cap, and scribe the follwoing BT's:
8" Tanoak N39°E 20.8 ft.
8" Tanoak S49°W 13.2 ft.
8" Madrone S50°E 7.2 ft.
9" Madrone N60°W 10.8 ft.

E ¼ Corner Section 22, 38-13

Found original BT, set 5/8" iron rod with 2" alum. cap, from which bear:
6" Fir N22°W 4.6 ft. scribed "¼ S22 BT"
8" Fir S51°E 20.3 ft. "¼ S23 BT"

SE Corner Section 22, 38-13

Set 5/8" iron rod with 2" alum. cap, by double proportion, and scribe the following BT's:
13" Douglas Fir N10°E 48.8 ft.
25" Douglas Fir N11°W 19.0 ft.
8" Tanoak S56½°E 23.5 ft.
11" Tanoak S54°W 15.8 ft.

W ¼ Corner Section 22, 38-13

Set 5/8" iron rod with 2" alum. cap, by proportion, and scribe the following BT's:
12" Oak N7°E 14.9 ft. "¼ S22 BT"
54" Douglas Fir N67°W 22.0 ft. "¼ S21 BT"

S ¼ Corner Section 22, 38-13

Set 5/8" iron rod with 2" alum. cap, by proportion, and scribe the following BT's:
29" Oak N70°E 4.3 ft. "¼ SBT"
5" Oak S18°W 25.3 ft. "¼ SBT"

Int. ¼ Corner Section 22, 38-13
Set 5/8" iron rod with 2" alum. cap, and scribe the following BT's:
12" Fir S62°E 16.3 ft. "C¼ S22 BT"
10" Madrone S44°W 41.05 ft. "C¼ S22 BT"

Davis Oct. 1977 #38-64

CHAINS

E ¼ Corner Section 7, 38-13

Found original corner and BT's, replace with BCIP.

Int. ¼ Corner Section 18, 38-13

Set BCIP and scribe the follwoing BT's:
47" Douglas Fir N52°W 15.8 ft. "C¼ S18 BT"
11" Douglas Fir N10°W 46.4 ft. "C¼ S18 BT"

Feeney Oct. 1978 #38-70

SE Corner Section 7, 38-13

Face and scribe the following BT's:
37" Tanoak S3 3/4°W 20.7 ft.
27" Tanoak S41½°E 40.8 ft.
21" Myrtle N11°W 12.0 ft.
6" Myrtle N45½°E 22.1 ft.
Feeney Feb. 1979 #38-73

Int. ¼ Corner Section 7, 38-13

Set BCIP and scribe the follwoing BT:
60" Douglas Fir N85½°W 47.3 ft. "C¼ S7 BT"
Bark scribe the follwoing BT's:
54" Douglas Fir N70½°E 19.9 ft. "C¼ S7 BT"
26" Tanoak S61°W 41.6 ft. "C¼ S7 BT"
Feeney March 1981 #38-86

N ¼ Corner Section 10, 38-13

Found original BT's, set BCIP.

NE Corner Section 10, 38-13

Found two original BT's, set BCIP, face and scribe new BT's:
18" Tanoak N29°W 20.3 ft.
13" Tanoak N20°E 53.9 ft.

E ¼ Corner Section 10, 38-13

Set BCIP by proportion, and scribe the following BT's:
10" Tanoak S29°E 6.3 ft. "¼ S11 BT"
6" Tanoak N54°W 6.7 ft. "¼ S10 BT"

SE Corner Section 10, 38-13

Found two original BT's, set BCIP. Face and scribe the following BT's:
30" Douglas Fir N70°W 41.5 ft.
41" Douglas Fir S40°W 41.8 ft.

S ¼ Corner Section 10, 38-13

Found original corner and BT's, now stumps, replace with BCIP.

SW Corner Section 10, 38-13

Found three original BT's, set BCIP. Face and scribe new BT: 10" Tanoak S80°W 40.6 ft.

Feeney June 1981 #38-87

S ¼ Corner Section 17, 38-13

Found original corner, replace with BCIP, face and scribe new BT's: 20" Tanaok N49°E 38.8 ft.
14" Tanoak N48°W 23.6 ft.

SE Corner Section 17, 38-13

Found original corner and BT's, replace with BCIP

Feeney Oct. 1981 #38-89

CHAINS

E ¼ Corner Section 7, 38-13

Found original corner and BT's, replace with BCIP.

Int. ¼ Corner Section 18, 38-13

Set BCIP and scribe the follwoing BT's:
47" Douglas Fir N52°W 15.8 ft. "C¼ S18 BT"
11" Douglas Fir N10°W 46.4 ft. "C¼ S18 BT"

Feeney Oct. 1978 #38-70

SE Corner Section 7, 38-13

Face and scribe the following BT's:
37" Tanoak S3 3/4°W 20.7 ft.
27" Tanoak S41½°E 40.8 ft.
21" Myrtle N11°W 12.0 ft.
6" Myrtle N45½°E 22.1 ft.
Feeney Feb. 1979 #38-73

Int. ¼ Corner Section 7, 38-13

Set BCIP and scribe the follwoing BT:
60" Douglas Fir N85½°W 47.3 ft. "C¼ S7 BT"
Bark scribe the follwoing BT's:
54" Douglas Fir N70½°E 19.9 ft. "C¼ S7 BT"
26" Tanoak S61°W 41.6 ft. "C¼ S7 BT"
Feeney March 1981 #38-86

N ¼ Corner Section 10, 38-13

Found original BT's, set BCIP.

NE Corner Section 10, 38-13

Found two original BT's, set BCIP, face and scribe new BT's:
18" Tanoak N29°W 20.3 ft.
13" Tanoak N20°E 53.9 ft.

E ¼ Corner Section 10, 38-13

Set BCIP by proportion, and scribe the following BT's:
10" Tanoak S29°E 6.3 ft. "¼ S11 BT"
6" Tanoak N54°W 6.7 ft. "¼ S10 BT"

SE Corner Section 10, 38-13

Found two original BT's, set BCIP. Face and scribe the following BT's:
30" Douglas Fir N70°W 41.5 ft.
41" Douglas Fir S40°W 41.8 ft.

S ¼ Corner Section 10, 38-13

Found original corner and BT's, now stumps, replace with BCIP.

SW Corner Section 10, 38-13

Found three original BT's, set BCIP. Face and scribe new BT: 10" Tanoak S80°W 40.6 ft.

Feeney June 1981 #38-87

S ¼ Corner Section 17, 38-13

Found original corner, replace with BCIP, face and scribe new BT's: 20" Tanaok N49°E 38.8 ft.
14" Tanoak N48°W 23.6 ft.

SE Corner Section 17, 38-13

Found original corner and BT's, replace with BCIP

Feeney Oct. 1981 #38-89

CHAINS

E ¼ Corner Section 17, 38-13

Set BCIP by proportion, face and scribe the following BT's: 15" Douglas Fir N60°W 16.4 ft.
33" Douglas Fir N36°E 7.5 ft.
Feeney Oct. 1981 #38-89

E ¼ Corner Section 4, 38-13

Found BCIP and BT's, face and scribe new BT:
18" Tanoak S84°E 17.6 ft.

SW Corner Section 4, 38-13

Found BCIP and BT's, face and scribe new BT's:
29" Douglas Fir N66°E 42.2 ft.
28" Douglas Fir S50°W 49.3 ft.

Stuntzner Nov. 1982 #38-93

N ¼ Corner Section 5, 38-13

Set 3" cap in rock at proportioned distance, face and scribe the following BT's:
24" Douglas Fir S45°W 25.8 ft.
24" Douglas Fir N73°E 36.3 ft.

NE Corner Section 5, 38-13

Found original stone and BT's, replace with ACAP, face and scribe new BT:
44" Douglas Fir N58°E 15.7 ft.

SE Corner Section 5, 38-13

Found BCIP and BT's, face and scribe new BT's:
29" Douglas Fir N66°E 42.2 ft.
28" Douglas Fir S50°W 49.3 ft.

S ¼ Corner Section 5, 38-13

Found original stone and BT's, replace with ACAP, face and scribe new BT's:
20" Douglas Fir N61°E 19.9 ft.
14" Douglas Fir N7°E 21.0 ft.

SW Corner Section 5, 38-13

Found original stone and BT's, replace with ACAP.
33" Douglas Fir bears S27°E 7.8 ft.

Int. ¼ Corner Section 5, 38-13

Set ACAP, face and scribe the following BT's:
54" Douglas Fir N71°E 20.5 ft.
28" Tanoak N1°W 10.7 ft.

Stuntzner Aug. 1982 #38-94

S ¼ Corner Section 7, 38-~~95~~13

Found original stone and BT's, now stumps, bark scribe the following BT's: 3" Douglas Fir S62°E 15.5 ft.
2½" Douglas Fir N11°W 8.0 ft.
Stuntzner Sept. 1982 #38-95

S ¼ Corner Section 35 (only), 38-13

Found BCIP and BT's, scribe new BT:
6" Fir N70½°W 10.1 ft.
Thingvall Oct. 1981 #38-90

CHAINS

E ¼ Corner Section 17, 38-13

Set BCIP by proportion, face and scribe the following BT's: 15" Douglas Fir N60°W 16.4 ft.
33" Douglas Fir N36°E 7.5 ft.
Feeney Oct. 1981 #38-89

E ¼ Corner Section 4, 38-13

Found BCIP and BT's, face and scribe new BT:
18" Tanoak S84°E 17.6 ft.

SW Corner Section 4, 38-13

Found BCIP and BT's, face and scribe new BT's:
29" Douglas Fir N66°E 42.2 ft.
28" Douglas Fir S50°W 49.3 ft.

Stuntzner Nov. 1982 #38-93

N ¼ Corner Section 5, 38-13

Set 3" cap in rock at proportioned distance, face and scribe the following BT's:
24" Douglas Fir S45°W 25.8 ft.
24" Douglas Fir N73°E 36.3 ft.

NE Corner Section 5, 38-13

Found original stone and BT's, replace with ACAP, face and scribe new BT:
44" Douglas Fir N58°E 15.7 ft.

SE Corner Section 5, 38-13

Found BCIP and BT's, face and scribe new BT's:
29" Douglas Fir N66°E 42.2 ft.
28" Douglas Fir S50°W 49.3 ft.

S ¼ Corner Section 5, 38-13

Found original stone and BT's, replace with ACAP, face and scribe new BT's:
20" Douglas Fir N61°E 19.9 ft.
14" Douglas Fir N7°E 21.0 ft.

SW Corner Section 5, 38-13

Found original stone and BT's, replace with ACAP.
33" Douglas Fir bears S27°E 7.8 ft.

Int. ¼ Corner Section 5, 38-13

Set ACAP, face and scribe the following BT's:
54" Douglas Fir N71°E 20.5 ft.
28" Tanoak N1°W 10.7 ft.

Stuntzner Aug. 1982 #38-94

S ¼ Corner Section 7, 38-~~95~~13

Found original stone and BT's, now stumps, bark scribe the following BT's: 3" Douglas Fir S62°E 15.5 ft.
2½" Douglas Fir N11°W 8.0 ft.
Stuntzner Sept. 1982 #38-95

S ¼ Corner Section 35 (only), 38-13

Found BCIP and BT's, scribe new BT:
6" Fir N70½°W 10.1 ft.
Thingvall Oct. 1981 #38-90

CHAINS

S ¼ Corner Section 16, 38-13

Found original BT's in slide area, set ACAP as witness corner 26.41 ft. East of true corner position.
Face and scribe the following BT's, which bear from the witness corner:
26" Douglas Fir S64°W 13.6 ft.
50" Douglas Fir N44°W 22.2 ft.

E ¼ Corner Section 16, 38-13

Set ACAP by proportion, and scribe the following BT's:
14" Tanoak N86°E 23.3 ft.
12" Tanoak N48°W 11.3 ft.

Stuntzner Jan. 1984 #38-103

NE Corner Section 3, 38-13

Found original BT's, set ACAP from calls, and scribe new BT's:
13" Tanoak N60°E 33.2 ft.
40" Madrone S77°E 43.4 ft.

E ¼ Corner Section 3, 38-13

Found stone and BT's, replace with ACAP, and scribe new BT:
8" Douglas Fir S64°E 2.9 ft.

Int. ¼ Corner Section 3, 38-13

Set ACAP and scribe the follwoing BT's:
34" Douglas Fir N12°E 21.9 ft.
10" Tanoak N83½°W 21.9 ft.

Stuntzner Jan. 1984 #38-104

NW Corner Section 9, 38-13

Found BCIP and BT's, face and scribe the following BT's:
29" Douglas Fir N66°E 42.2 ft.
28" Douglas Fir S50°W 49.3 ft.

E ¼ Corner Section 9, 38-13

Found BCIP and BT's, scribe the following new BT:
51" Douglas Fir N61°W 12.3 ft.

S ¼ Corner Section 9, 38-13

Found BCIP and BT's, scribe the following new BT:
6" Douglas Fir N89°W 17.0 ft.

Stuntzner Oct. 1982 #38-92

W ¼ Corner Section 27, 38-12

Found BCIP and BT remains, scribe the following BT's:
17" Tanoak N13°E 74.1 ft.
3" Tanoak N66°E 14.7 ft.

E ¼ Corner Section 28, 38-12

Found rotted Fir stump BT with tag, set 1¼" iron pipe.

Int. ¼ Corner Section 27, 38-12

Set BCIP, scribe the following BT's:
4" Fir N66°W 87.4 ft.
10" Tanoak N17½°E 142.5 ft.
25" Madrone N59½°E 33.8 ft.

Moore March 1978 #38-65

CHAINS

S ¼ Corner Section 16, 38-13

Found original BT's in slide area, set ACAP as witness corner 26.41 ft. East of true corner position.
Face and scribe the following BT's, which bear from the witness corner:
26" Douglas Fir S64°W 13.6 ft.
50" Douglas Fir N44°W 22.2 ft.

E ¼ Corner Section 16, 38-13

Set ACAP by proportion, and scribe the following BT's:
14" Tanoak N86°E 23.3 ft.
12" Tanoak N48°W 11.3 ft.

Stuntzner Jan. 1984 #38-103

NE Corner Section 3, 38-13

Found original BT's, set ACAP from calls, and scribe new BT's:
13" Tanoak N60°E 33.2 ft.
40" Madrone S77°E 43.4 ft.

E ¼ Corner Section 3, 38-13

Found stone and BT's, replace with ACAP, and scribe new BT:
8" Douglas Fir S64°E 2.9 ft.

Int. ¼ Corner Section 3, 38-13

Set ACAP and scribe the follwoing BT's:
34" Douglas Fir N12°E 21.9 ft.
10" Tanoak N83½°W 21.9 ft.

Stuntzner Jan. 1984 #38-104

NW Corner Section 9, 38-13

Found BCIP and BT's, face and scribe the following BT's:
29" Douglas Fir N66°E 42.2 ft.
28" Douglas Fir S50°W 49.3 ft.

E ¼ Corner Section 9, 38-13

Found BCIP and BT's, scribe the following new BT:
51" Douglas Fir N61°W 12.3 ft.

S ¼ Corner Section 9, 38-13

Found BCIP and BT's, scribe the following new BT:
6" Douglas Fir N89°W 17.0 ft.

Stuntzner Oct. 1982 #38-92

W ¼ Corner Section 27, 38-12

Found BCIP and BT remains, scribe the following BT's:
17" Tanoak N13°E 74.1 ft.
3" Tanoak N66°E 14.7 ft.

E ¼ Corner Section 28, 38-12

Found rotted Fir stump BT with tag, set 1¼" iron pipe.

Int. ¼ Corner Section 27, 38-12

Set BCIP, scribe the following BT's:
4" Fir N66°W 87.4 ft.
10" Tanoak N17½°E 142.5 ft.
25" Madrone N59½°E 33.8 ft.

Moore March 1978 #38-65

CHAINS

NE corner sec. 4, T32S, R13W

Found 2" iron pipe; replace with ACAP
Found:56" fir stump-N21-1/2 degrees W, 75.9 ft.
Found:30" fir stump-N 15 degrees E, 58.7 ft.
scribed:16" alder-S 10 degrees S, 43.9 ft.
scribed:12" alder-S 50 degrees E, 31.6 ft.
scribed:10" alder-S 65 degrees E, 32.0 ft.
scribed:6" alder-N 26 degrees W, 31.4 ft.

West 1/4 corner sec. 3, T32S, R13W

Set ACAP
Found 65" fir stump-N 61 degrees E, 21.8 ft.
Found 65" fir stump-WEST, 7.9 ft.
scribed:6" hemlock-N 41 degrees E, 30.5 ft.
scribed:20" hemlock-S 01 degrees E, 51.4 ft.

1/4 corner common to 5 & 6, T32S, R13W

Found original stone; set ACAP
Found 20" maple (now down)-N 81 degrees E, 31.0 ft.
Found 24" maple (now down)-N 72 degrees W, 40.9 ft.
Found 24" hemlock-S 47 degrees E, 48.9 ft.
Found 42" hemlock-S 83-3/4 degrees W, 60.5 ft.
scribed:12" hemlock-N 79 degrees W, 11.2 ft.
scribed:20" hemlock-S 49 degrees E, 48.3 ft.

Interior 1/4 corner section 5, T32S, R13W

Set ACAP
scribed:8" hemlock-N 88 degrees W, 11.4 ft.
scribed:12" D. fir-N 26 degrees E, 11.8 ft.

1/4 corner common to 4 & 5, T32S, R13W

Found 1-1/4" I. pipe; set ACAP
Found 40" cedar stump-N 65 degrees E, 23.1 ft.
Found 76" fir stump-N 88 degrees W, 9.2 ft.
scribed:8" D. fir-N 13 degrees W, 26.0 ft.
scribed:6" D. fir-S 89 degrees E, 36.8 ft.

Interior 1/4 corner section 4, T32S, R13W

Set ACAP
scribed:24" D. fir-S 51 degrees W, 14.0 ft.
scribed:22" D. fir-N 66 degrees W, 26.1 ft.

East 1/4 corner section 4, T32S, R13W

Set rock cap; corner referenced as shown:

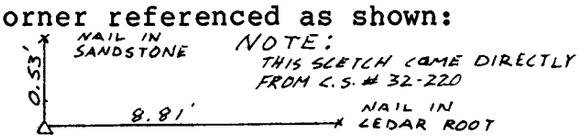

scribed:10" hemlock-S 59 degrees W, 21.2 ft.
scribed:20" hemlock-N 70 degrees W, 40.0 ft.

SW corner section 3, T32S, R13W

Set ACAP
Found 56"cedar stump w/face-N 27 degrees E, 64.0ft.
scribed:12" hemlock-S 51 degrees W, 13.8 ft.
scribed:22" alder-S 25 degrees E,58.3 ft.
scribed:34" myrtle-N 38 degrees E, 42.0 ft.

AA Surveying Service, Inc. July 1984 #32-220

CHAINS

NE corner sec. 4, T32S, R13W

Found 2" iron pipe; replace with ACAP
Found:56" fir stump-N21-1/2 degrees W, 75.9 ft.
Found:30" fir stump-N 15 degrees E, 58.7 ft.
scribed:16" alder-S 10 degrees S, 43.9 ft.
scribed:12" alder-S 50 degrees E, 31.6 ft.
scribed:10" alder-S 65 degrees E, 32.0 ft.
scribed:6" alder-N 26 degrees W, 31.4 ft.

West 1/4 corner sec. 3, T32S, R13W

Set ACAP
Found 65" fir stump-N 61 degrees E, 21.8 ft.
Found 65" fir stump-WEST, 7.9 ft.
scribed:6" hemlock-N 41 degrees E, 30.5 ft.
scribed:20" hemlock-S 01 degrees E, 51.4 ft.

1/4 corner common to 5 & 6, T32S, R13W

Found original stone; set ACAP
Found 20" maple (now down)-N 81 degrees E, 31.0 ft.
Found 24" maple (now down)-N 72 degrees W, 40.9 ft.
Found 24" hemlock-S 47 degrees E, 48.9 ft.
Found 42" hemlock-S 83-3/4 degrees W, 60.5 ft.
scribed:12" hemlock-N 79 degrees W, 11.2 ft.
scribed:20" hemlock-S 49 degrees E, 48.3 ft.

Interior 1/4 corner section 5, T32S, R13W

Set ACAP
scribed:8" hemlock-N 88 degrees W, 11.4 ft.
scribed:12" D. fir-N 26 degrees E, 11.8 ft.

1/4 corner common to 4 & 5, T32S, R13W

Found 1-1/4" I. pipe; set ACAP
Found 40" cedar stump-N 65 degrees E, 23.1 ft.
Found 76" fir stump-N 88 degrees W, 9.2 ft.
scribed:8" D. fir-N 13 degrees W, 26.0 ft.
scribed:6" D. fir-S 89 degrees E, 36.8 ft.

Interior 1/4 corner section 4, T32S, R13W

Set ACAP
scribed:24" D. fir-S 51 degrees W, 14.0 ft.
scribed:22" D. fir-N 66 degrees W, 26.1 ft.

East 1/4 corner section 4, T32S, R13W

Set rock cap; corner referenced as shown:

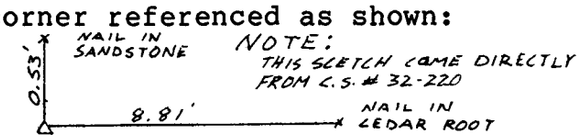

scribed:10" hemlock-S 59 degrees W, 21.2 ft.
scribed:20" hemlock-N 70 degrees W, 40.0 ft.

SW corner section 3, T32S, R13W

Set ACAP
Found 56"cedar stump w/face-N 27 degrees E, 64.0ft.
scribed:12" hemlock-S 51 degrees W, 13.8 ft.
scribed:22" alder-S 25 degrees E,58.3 ft.
scribed:34" myrtle-N 38 degrees E, 42.0 ft.

AA Surveying Service, Inc. July 1984 #32-220

CHAINS

1/4 corner common to 5 & 8, T32S, R13W

Found BCIP and stone; set ACAP along side
Found 16" myrtle-N 30 degrees E, 3.3 ft.
scribed:7" D. fir-N 29 degrees W, 11.3 ft.
scribed:9" D. fir-S 08 degrees W, 21.1 ft.
steel fence post bears WEST, 1.0 ft.
1-1/4" I. pipe bears EAST, 1.0 ft.

SW corner section 4, T32S, R13W

Found original stone; set ACAP
Found 60" D. fir-N 75 degrees E, 20.5 ft.
Found 36" cedar stump-S 03-1/2 degrees 66.0 ft.
Found 42 " cedar-S 49 degrees W, 14.6 ft.
Found 56" D. fir-N 29 degrees W, 44.2 ft.
scribed:16" hemlock-S 61 degrees E, 17.2 ft.

1/4 corner common to sections 4 & 9, T32S, R13W

Set ACAP
Found 28" D. fir-N 68 degrees E,34.0 ft.
Found 24" D. fir(now down)-S 48 degrees E, 21.8 ft.
scribed:18" D. fir-S 24 degrees W, 37.3 ft.

Closing Corner to sections 4 & 9, T32S, R13W

Found original stone and a 1-1/2" I.pipe; set ACAP
Found remains of hemlock-N 68 degrees W, 20.5 ft.
Found 34" W. fir-S 30 degrees W, 22.5 ft.
Found 28" cedar(blown down)-S 38 degrees W, 21.5ft.
Found 24" cedar-N 25 degrees W, 23.3 ft.
scribed:10" hemlock-S 11 degrees W, 38.2 ft.

West 1/4 corner to section 10, T32S, R13W

Found original stone and a BCIP; set ACAP alongside
Found 42" cedar-S 58 degrees E, 27.7 ft.
Found 14" W. fir-N 43-1/2 degrees W, 43.2 ft.
scribed:12" D. fir-S 07 degrees E, 6.8 ft.
scribed:20" cedar-S 88 degrees E, 51.0 ft.

1/4 corner common to sections 8 & 9, T32S, R13W

Set ACAP
scribed:8" maple-N 14 degrees E, 6.8 ft.
scribed:6" D. fir-S 70 degrees W, 14.0 ft.

SE corner section 8, T32S, R13W

Found 4"X4" post(LaFlamme); set ACAP
Found 46" D. fir stump-S 32-1/2 degrees E, 69.3 ft.
Found 10" maple-N 28 degrees W, 87.0 ft.
Found 36" hemlock-S 53 degrees W, 118.8 ft.
Found 22" hemlock-S 89-1/2 degrees E, 120.0 ft.
Found "X" on rock wall-N 65 degrees W, 50.0 ft.
bark scribed:8" alder-N 22 degrees E, 82.6 ft.

AA Surveying Service, Inc. July 1984 #32-220

CHAINS

1/4 corner common to 5 & 8, T32S, R13W

Found BCIP and stone; set ACAP along side
Found 16" myrtle-N 30 degrees E, 3.3 ft.
scribed:7" D. fir-N 29 degrees W, 11.3 ft.
scribed:9" D. fir-S 08 degrees W, 21.1 ft.
steel fence post bears WEST, 1.0 ft.
1-1/4" I. pipe bears EAST, 1.0 ft.

SW corner section 4, T32S, R13W

Found original stone; set ACAP
Found 60" D. fir-N 75 degrees E, 20.5 ft.
Found 36" cedar stump-S 03-1/2 degrees 66.0 ft.
Found 42 " cedar-S 49 degrees W, 14.6 ft.
Found 56" D. fir-N 29 degrees W, 44.2 ft.
scribed:16" hemlock-S 61 degrees E, 17.2 ft.

1/4 corner common to sections 4 & 9, T32S, R13W

Set ACAP
Found 28" D. fir-N 68 degrees E,34.0 ft.
Found 24" D. fir(now down)-S 48 degrees E, 21.8 ft.
scribed:18" D. fir-S 24 degrees W, 37.3 ft.

Closing Corner to sections 4 & 9, T32S, R13W

Found original stone and a 1-1/2" I.pipe; set ACAP
Found remains of hemlock-N 68 degrees W, 20.5 ft.
Found 34" W. fir-S 30 degrees W, 22.5 ft.
Found 28" cedar(blown down)-S 38 degrees W, 21.5ft.
Found 24" cedar-N 25 degrees W, 23.3 ft.
scribed:10" hemlock-S 11 degrees W, 38.2 ft.

West 1/4 corner to section 10, T32S, R13W

Found original stone and a BCIP; set ACAP alongside
Found 42" cedar-S 58 degrees E, 27.7 ft.
Found 14" W. fir-N 43-1/2 degrees W, 43.2 ft.
scribed:12" D. fir-S 07 degrees E, 6.8 ft.
scribed:20" cedar-S 88 degrees E, 51.0 ft.

1/4 corner common to sections 8 & 9, T32S, R13W

Set ACAP
scribed:8" maple-N 14 degrees E, 6.8 ft.
scribed:6" D. fir-S 70 degrees W, 14.0 ft.

SE corner section 8, T32S, R13W

Found 4"X4" post(LaFlamme); set ACAP
Found 46" D. fir stump-S 32-1/2 degrees E, 69.3 ft.
Found 10" maple-N 28 degrees W, 87.0 ft.
Found 36" hemlock-S 53 degrees W, 118.8 ft.
Found 22" hemlock-S 89-1/2 degrees E, 120.0 ft.
Found "X" on rock wall-N 65 degrees W, 50.0 ft.
bark scribed:8" alder-N 22 degrees E, 82.6 ft.

AA Surveying Service, Inc. July 1984 #32-220

CHAINS

SW Corner Section 27, 38-12

Found BCIP and BT's, scribe the following new BT:
19" Tanoak S25°E 63.0 ft.

E ¼ Corner Section 34, 38-12

Set BCIP by single proportion and scribe the following BT's:
10" Tanoak N40°W 18.3 ft.
19" Tanoak N57°E 14.4 ft.
19" Fir S47°W 24.0 ft.

Int. ¼ Corner Section 34, 38-12

Set BCIP and scribe the following BT's:
Fir N76°E 36.4 ft.
Fir S70°E 20.7 ft.
12" Fir N46°W (?) ft.

W ¼ Corner Section 34, 38-12

Found BCIP and BT's, and scribe the following BT's:
3" Fir N38°W 39.8 ft.
(?) Fir S1°E 106.7 ft.

SE Corner Section 34, 38-12

Found BCIP and BT's, scribe the following BT's "BT":
3" Fir North 19.2 ft.
3" Fir N46°E 16.85 ft.
4" Fir S54°W 29.5 ft.
4" Fir S57°E 14.9 ft.

SW Corner Section 34, 38-12

Found BCIP and BT's, scribe the following BT's:
3" Fir S28½°W 29.5 ft.
17" W. Oak N60½°W 73.3 ft.

Moore March 1978 #38-65

Int. ¼ Corner Section 11, 39-13

Set BCIP and scribe the following BT's:
45" Douglas Fir N75¼°E 23.2 ft.
47" Douglas Fir S62½°W 29.7 ft.
Feeney Dec. 1975 #39-60

¼ Corner between 25 and 26, 39-14

Set BCIP by single proportion, and scribe the following BT's:
20" Douglas Fir N33°E 81.9 ft.
13" Red Alder N72°W 46.2 ft.
Feeney Feb. 1977 #39-64

¼ Corner between 3 and 10, 39-14

Set BCIP by single proportion and scribe the following BT's:
25" Myrtle N79°W 5.9 ft.
14" Tanoak S41½°W 39.1 ft.

Int. ¼ Corner Section 10, 39-14

Set BCIP and scribe the following BT's:
13" Tanoak N49 3/4°E 7.1 ft.
12" Tanoak S1°W 16.3 ft.

Feeney Jan. 1978 #39-70

CHAINS

SW Corner Section 27, 38-12

Found BCIP and BT's, scribe the following new BT:
19" Tanoak S25°E 63.0 ft.

E ¼ Corner Section 34, 38-12

Set BCIP by single proportion and scribe the following BT's:
10" Tanoak N40°W 18.3 ft.
19" Tanoak N57°E 14.4 ft.
19" Fir S47°W 24.0 ft.

Int. ¼ Corner Section 34, 38-12

Set BCIP and scribe the following BT's:
Fir N76°E 36.4 ft.
Fir S70°E 20.7 ft.
12" Fir N46°W (?) ft.

W ¼ Corner Section 34, 38-12

Found BCIP and BT's, and scribe the following BT's:
3" Fir N38°W 39.8 ft.
(?) Fir S1°E 106.7 ft.

SE Corner Section 34, 38-12

Found BCIP and BT's, scribe the following BT's "BT":
3" Fir North 19.2 ft.
3" Fir N46°E 16.85 ft.
4" Fir S54°W 29.5 ft.
4" Fir S57°E 14.9 ft.

SW Corner Section 34, 38-12

Found BCIP and BT's, scribe the following BT's:
3" Fir S28½°W 29.5 ft.
17" W. Oak N60½°W 73.3 ft.

Moore March 1978 #38-65

Int. ¼ Corner Section 11, 39-13

Set BCIP and scribe the following BT's:
45" Douglas Fir N75¼°E 23.2 ft.
47" Douglas Fir S62½°W 29.7 ft.
Feeney Dec. 1975 #39-60

¼ Corner between 25 and 26, 39-14

Set BCIP by single proportion, and scribe the following BT's:
20" Douglas Fir N33°E 81.9 ft.
13" Red Alder N72°W 46.2 ft.
Feeney Feb. 1977 #39-64

¼ Corner between 3 and 10, 39-14

Set BCIP by single proportion and scribe the following BT's:
25" Myrtle N79°W 5.9 ft.
14" Tanoak S41½°W 39.1 ft.

Int. ¼ Corner Section 10, 39-14

Set BCIP and scribe the following BT's:
13" Tanoak N49 3/4°E 7.1 ft.
12" Tanoak S1°W 16.3 ft.

Feeney Jan. 1978 #39-70

CHAINS

SE Corner Section 19, 39-12

Found granite stone and two BT's, set BCIP and scribe the following BT's:
14" Tanoak S44°W 25.0 ft.
19" Douglas Fir S49°E 23.1 ft.
10" Douglas Fir N5°W 28.3 ft.
22" Douglas Fir N45°E 33.2 ft.

S ¼ Corner Section 19, 39-12

Found BCIP and BT's, scribe the following BT:
10" Tanoak N74°W 66.4 ft.

Int. ¼ Corner Section 30, 39-12

Set ACAP and scribe the following BT's:
38" Douglas Fir N6°W 41.4 ft.
44" Douglas Fir S48 3/4°W 51.4 ft.

SW Corner Section 32, 39-12

Found granite stone, no BT's, set BCIP and scribe the following BT's:
12" Tanoak N40°E 41.9 ft.
15" Douglas Fir S29°W 37.8 ft.
21" Douglas Fir S76°E 36.7 ft.
24" Douglas Fir N61°W 40.8 ft.

E ¼ Corner Section 30, 39-12

Set ACAP witness corner by single proportion, witness corner bears S0°05'18"E 30.0 ft. from true position. Scribe the following BT's:
50" Douglas Fir S38°E 25.2 ft.
7" Alder N¼°W 16.3 ft.

SE Corner Section 30, 39-12

Found stone and BT's, scribe the following BT's:
8" Douglas Fir S27°E 9.7 ft.
6" Douglas Fir N45°E 16.6 ft.
12" Douglas Fir N3°W 40.1 ft.
10" Douglas Fir S86°W 14.4 ft.

¼ Corner between 31 and 32, 39-12

Found stone and one BT (down and rotted), set BCIP. Scribe the following BT'S:
18" Tanoak S59°W 27.1 ft.
12" Tanoak N16°E 14.1 ft.

Bloom May 1981 #39-93

E ¼ Corner Section 36, 39-13

Set ACAP by single proportion and scribe the following BT's: 22" Tanoak N 49 3/4° W, 43.6 ft.
10" Hemlock S 39½° W, 27.7 ft.

Bloom May 1981 #39-92

CHAINS

SE Corner Section 19, 39-12

Found granite stone and two BT's, set BCIP and scribe the following BT's:
14" Tanoak S44°W 25.0 ft.
19" Douglas Fir S49°E 23.1 ft.
10" Douglas Fir N5°W 28.3 ft.
22" Douglas Fir N45°E 33.2 ft.

S ¼ Corner Section 19, 39-12

Found BCIP and BT's, scribe the following BT:
10" Tanoak N74°W 66.4 ft.

Int. ¼ Corner Section 30, 39-12

Set ACAP and scribe the following BT's:
38" Douglas Fir N6°W 41.4 ft.
44" Douglas Fir S48 3/4°W 51.4 ft.

SW Corner Section 32, 39-12

Found granite stone, no BT's, set BCIP and scribe the following BT's:
12" Tanoak N40°E 41.9 ft.
15" Douglas Fir S29°W 37.8 ft.
21" Douglas Fir S76°E 36.7 ft.
24" Douglas Fir N61°W 40.8 ft.

E ¼ Corner Section 30, 39-12

Set ACAP witness corner by single proportion, witness corner bears S0°05'18"E 30.0 ft. from true position. Scribe the following BT's:
50" Douglas Fir S38°E 25.2 ft.
7" Alder N¼°W 16.3 ft.

SE Corner Section 30, 39-12

Found stone and BT's, scribe the following BT's:
8" Douglas Fir S27°E 9.7 ft.
6" Douglas Fir N45°E 16.6 ft.
12" Douglas Fir N3°W 40.1 ft.
10" Douglas Fir S86°W 14.4 ft.

¼ Corner between 31 and 32, 39-12

Found stone and one BT (down and rotted), set BCIP. Scribe the following BT'S:
18" Tanoak S59°W 27.1 ft.
12" Tanoak N16°E 14.1 ft.

Bloom May 1981 #39-93

E ¼ Corner Section 36, 39-13

Set ACAP by single proportion and scribe the following BT's: 22" Tanoak N 49 3/4° W, 43.6 ft.
10" Hemlock S 39½° W, 27.7 ft.

Bloom May 1981 #39-92

CHAINS

CERTIFIED RECORD OF LAND CORNER MONUMENTATION

History of original corner establishment: The corner was established in 1889 by H.A. Harvey under U.S. General Land Office Contract number 543. Surveyor General's records state: set a post 4 ft. long, 4 ins. square 24 ins. in the ground for corner to sections 9, 10, 15, 16, marked "T41S S10" on NE face, R12W S15" on SE face, "S9" on NW face, "S16" on SW face and 3 notches on E edge, 4 notches on S edge. From which: A 14 ins. diam. maple bears N60½°E 59 lks. dist. marked "T41S R12W S10 BT". An 8 ins. diam. alder, bears N 01½°W, 80 lks. dist., marked "T41S R12W S9 BT". A 22 ins. diam. fir, bears S29½°E, 53 lks, dist. marked "T41S R12W S15 BT". A 16 ins. diam. maple, bears S84°W, 76 lks. dist. marked "T41S R12W S16 BT".

DIAGRAM

T41S | R12W
S9
S16

In 1908 E. B. Henry retraced these lines and intersected the North-South line of sections 15 & 16 400 links south of said corner. He re-established the corner as follows: set a basalt stone 18 x 18 x 12 ins., 12 ins. in the ground for corner to sections 9 & 16 marked with 3 notches on E face and 4 notches on S face, from which: an 8 ins. diam., alder, bears S47°W, 24 lks. dist. marked "T41S R12W S16 BT". A 10 ins. diam., fir, bears N27°W, 45 lks. dist. marked "T41S R12W S9 BT"

~~**Description of corner evidence found:**~~

In 1915 A. H. Bond and F. Rodolf, at this corner, set an iron post 3 ft. long, 2 ins. diam. 24 ins. in the ground along side of the stone corner, with brass cap marked: No new accessories were established.

T41S
S9
S16
R12W
1915

Description of corner evidence found:

At this corner location, I find the brass cap, the original basalt stone 18 x 18 x 12, and a 29 ins. diam. fir, bears N27°W, 45 links dist. with healed face.

Description of monument and accessories I established to perpetuate the original location of this corner:

At this corner I face 1 new bearing tree:

A redwood, 72 ins. diam., bears N4°45'W*, 49.8 ft. dist. scribed "T41S R12W S16 BT".

A Forest Service attn. sign and property boundary sign are 2 ft. south of corner on a 5' aluminum post.

REGISTERED PROFESSIONAL LAND SURVEYOR

Alvin D. Ferry

OREGON
JUNE 18, 1976
ALVIN D. FERRY
1055

Witness: Thomas J Howie

* Note that this is a magnetic bearing to new B.T.

Office of..... County of.....
State of....., I hereby certify that the within instrument was filed in this office for record on the..... day of....., 19.....
..... *by* .....
(COUNTY OFFICIAL) (DEPUTY)

Form No. [illegible]

CHAINS

CERTIFIED RECORD OF LAND CORNER MONUMENTATION

History of original corner establishment: The corner was established in 1889 by H.A. Harvey under U.S. General Land Office Contract number 543. Surveyor General's records state: set a post 4 ft. long, 4 ins. square 24 ins. in the ground for corner to sections 9, 10, 15, 16, marked "T41S S10" on NE face, R12W S15" on SE face, "S9" on NW face, "S16" on SW face and 3 notches on E edge, 4 notches on S edge. From which: A 14 ins. diam. maple bears N60½°E 59 lks. dist. marked "T41S R12W S10 BT". An 8 ins. diam. alder, bears N 01½°W, 80 lks. dist., marked "T41S R12W S9 BT". A 22 ins. diam. fir, bears S29½°E, 53 lks, dist. marked "T41S R12W S15 BT". A 16 ins. diam. maple, bears S84°W, 76 lks. dist. marked "T41S R12W S16 BT".

DIAGRAM

T41S | R12W
S9
S16

In 1908 E. B. Henry retraced these lines and intersected the North-South line of sections 15 & 16 400 links south of said corner. He re-established the corner as follows: set a basalt stone 18 x 18 x 12 ins., 12 ins. in the ground for corner to sections 9 & 16 marked with 3 notches on E face and 4 notches on S face, from which: an 8 ins. diam., alder, bears S47°W, 24 lks. dist. marked "T41S R12W S16 BT". A 10 ins. diam., fir, bears N27°W, 45 lks. dist. marked "T41S R12W S9 BT"

~~**Description of corner evidence found:**~~

In 1915 A. H. Bond and F. Rodolf, at this corner, set an iron post 3 ft. long, 2 ins. diam. 24 ins. in the ground along side of the stone corner, with brass cap marked: No new accessories were established.

T41S
S9
S16
R12W
1915

Description of corner evidence found:

At this corner location, I find the brass cap, the original basalt stone 18 x 18 x 12, and a 29 ins. diam. fir, bears N27°W, 45 links dist. with healed face.

Description of monument and accessories I established to perpetuate the original location of this corner:

At this corner I face 1 new bearing tree:

A redwood, 72 ins. diam., bears N4°45'W*, 49.8 ft. dist. scribed "T41S R12W S16 BT".

A Forest Service attn. sign and property boundary sign are 2 ft. south of corner on a 5' aluminum post.

REGISTERED PROFESSIONAL LAND SURVEYOR

Alvin D. Ferry

OREGON
JUNE 18, 1976
ALVIN D. FERRY
1055

Witness: Thomas J Howie

* Note that this is a magnetic bearing to new B.T.

Office of..... County of.....
State of....., I hereby certify that the within instrument was filed in this office for record on the..... day of....., 19.....
..... *by* .....
(COUNTY OFFICIAL) (DEPUTY)

Form No. [illegible]

CHAINS

CERTIFIED RECORD OF LAND CORNER MONUMENTATION

History of original corner establishment: Corner established in 1908 by Eugene B. Henery, under General Land Office Contract No. 774. Surveyor Generals records state: Set a post 4 ft. long and 4 ins. square, 24 ins. in the ground for 1/4 Sec. Cor. marked 1/4 S2 on W and 1 on E from which: An Oak 10ins. diam. bears N88°E, 7 LKS dist. marked 1/4 S1 BT. An Oak 12 ins. diam bears S73°W, 21 LKS dist. marked 1/4 S2 BT.

NOTE: No restoration appears in county records.

DIAGRAM

T41S R12W

2 | 1

1/4

Description of corner evidence found:

At Corner Location I Find:

An Oak 22 ins. diam. bears N73°E, 21 LKS Dist. with healed face.

An Oak 12 ins. diam. (Down & Rotten) bears N88°E, 7 LKS to Base.

Description of monument and accessories I established to perpetuate the original location of this corner:

I set a 2" x 30" Aluminum Pipe W/3 in. Alum. Cap Marked:

T 41 S R 11 W

1/4

2 | 1

PLS 1055
1980

New Bearing Tree:

An Oak 16 ins. diam. bears N78°30'E, 13.8 ft. dist. scribed S 1 1/4 BT

REGISTERED PROFESSIONAL LAND SURVEYOR
Alvin D Ferry
OREGON
JUNE 18, 1976
ALVIN D. FERRY
1055

RECEIVED
April 1, 1980
CURRY COUNTY SURVEYOR

I hereby certify the above corner monument was re-established as herein described.

Witnesses: Kenneth J. Chamberlain
Thomas J. Hoxie

Office of..... County of.....

State of....., I hereby certify that the within instrument was filed in this office for record on the..... day of....., 19.....

..... *by* .....

(COUNTY OFFICIAL) (DEPUTY)

CHAINS

CERTIFIED RECORD OF LAND CORNER MONUMENTATION

History of original corner establishment: Corner established in 1908 by Eugene B. Henery, under General Land Office Contract No. 774. Surveyor Generals records state: Set a post 4 ft. long and 4 ins. square, 24 ins. in the ground for 1/4 Sec. Cor. marked 1/4 S2 on W and 1 on E from which: An Oak 10ins. diam. bears N88°E, 7 LKS dist. marked 1/4 S1 BT. An Oak 12 ins. diam bears S73°W, 21 LKS dist. marked 1/4 S2 BT.

NOTE: No restoration appears in county records.

DIAGRAM

T41S R12W

2 | 1

1/4

Description of corner evidence found:

At Corner Location I Find:

An Oak 22 ins. diam. bears N73°E, 21 LKS Dist. with healed face.

An Oak 12 ins. diam. (Down & Rotten) bears N88°E, 7 LKS to Base.

Description of monument and accessories I established to perpetuate the original location of this corner:

I set a 2" x 30" Aluminum Pipe W/3 in. Alum. Cap Marked:

T 41 S R 11 W

1/4

2 | 1

PLS 1055
1980

New Bearing Tree:

An Oak 16 ins. diam. bears N78°30'E, 13.8 ft. dist. scribed S 1 1/4 BT

REGISTERED PROFESSIONAL LAND SURVEYOR
Alvin D Ferry
OREGON
JUNE 18, 1976
ALVIN D. FERRY
1055

RECEIVED
April 1, 1980
CURRY COUNTY SURVEYOR

I hereby certify the above corner monument was re-established as herein described.

Witnesses: Kenneth J. Chamberlain
Thomas J. Hoxie

Office of..... County of.....

State of....., I hereby certify that the within instrument was filed in this office for record on the..... day of....., 19.....

..... *by* .....

(COUNTY OFFICIAL) (DEPUTY)

CHAINS

CERTIFIED RECORD OF LAND CORNER MONUMENTATION

History of original corner establishment: Corner established in 1908 by Eugene B. Henery under General Land Office Contract No. 774. Surveyor Generals records state: Set a Basalt Stone 15 x 12 x 6 ins., 10 ins. in the ground for 1/4 Sec. cor. marked 1/4 on N face and raise a monument of stone 2 ft. base, 1½ ft. high N of corner. Corner remonumented in 1915 by Aubrey H. Bond, Government Land Office, under instructions dated Feb. 15, 1915. Set brass cap iron pipe monument marked 1/4 $\frac{11}{14}$ 1915. An oak, 7 ins. diam. bears N 10°E, 17 LKS scribed 1/4 S11 BT. Madrone 7 ins. diam. bears S45°W, 18 LKS, scribed 1/4 S14 BT.

DIAGRAM

T41S R12W

$\frac{11}{14}$

1/4

Description of corner evidence found:

At corner location find brass cap iron pipe marked: T41S R12W 1/4 $\frac{11}{14}$ 1915 This pipe is rusted out and broken 10 ins. below the cap.

From Which:

An Oak 10 ins. diam. bears N 10°E, 17 LK dist. with healed face.

Madrone 10 ins. diam. bears S45°W, 18 LKS rotten blaze face.

Description of monument and accessories I established to perpetuate the original location of this corner:

I set a 2" x 30" Aluminum pipe with 3" Aluminum cap marked: T41S R12W 1/4 $\frac{11}{14}$ PLS 1055 1980

New Bearing:

A Fir 12 ins. diam. bears S30°45'W, 15.4 ft. dist. scribed 1/4 S14 BT

A Fir 14 ins. diam. bears N 65°30'E, 35.4 ft. dist.

REGISTERED PROFESSIONAL LAND SURVEYOR
Alvin D Ferry
OREGON JUNE 18, 1976 ALVIN D. FERRY 1055

I hereby certify the above corner monument was re-established as herein described.

Witnesses: Emmett J. Chamberlain
Thomas J. Howie

RECEIVED
April 1, 1980
CURRY COUNTY SURVEYOR

Office of..... County of.....
State of....., I hereby certify that the within instrument was filed in this office for record on the..... day of....., 19.....
..... by .....
(COUNTY OFFICIAL) (DEPUTY)

CHAINS

CERTIFIED RECORD OF LAND CORNER MONUMENTATION

History of original corner establishment: Corner established in 1908 by Eugene B. Henery under General Land Office Contract No. 774. Surveyor Generals records state: Set a Basalt Stone 15 x 12 x 6 ins., 10 ins. in the ground for 1/4 Sec. cor. marked 1/4 on N face and raise a monument of stone 2 ft. base, 1½ ft. high N of corner. Corner remonumented in 1915 by Aubrey H. Bond, Government Land Office, under instructions dated Feb. 15, 1915. Set brass cap iron pipe monument marked 1/4 $\frac{11}{14}$ 1915. An oak, 7 ins. diam. bears N 10°E, 17 LKS scribed 1/4 S11 BT. Madrone 7 ins. diam. bears S45°W, 18 LKS, scribed 1/4 S14 BT.

DIAGRAM

T41S R12W

$\frac{11}{14}$

1/4

Description of corner evidence found:

At corner location find brass cap iron pipe marked: T41S R12W 1/4 $\frac{11}{14}$ 1915 This pipe is rusted out and broken 10 ins. below the cap.

From Which:

An Oak 10 ins. diam. bears N 10°E, 17 LK dist. with healed face.

Madrone 10 ins. diam. bears S45°W, 18 LKS rotten blaze face.

Description of monument and accessories I established to perpetuate the original location of this corner:

I set a 2" x 30" Aluminum pipe with 3" Aluminum cap marked: T41S R12W 1/4 $\frac{11}{14}$ PLS 1055 1980

New Bearing:

A Fir 12 ins. diam. bears S30°45'W, 15.4 ft. dist. scribed 1/4 S14 BT

A Fir 14 ins. diam. bears N 65°30'E, 35.4 ft. dist.

REGISTERED PROFESSIONAL LAND SURVEYOR
Alvin D Ferry
OREGON JUNE 18, 1976 ALVIN D. FERRY 1055

I hereby certify the above corner monument was re-established as herein described.

Witnesses: Emmett J. Chamberlain
Thomas J. Howie

RECEIVED
April 1, 1980
CURRY COUNTY SURVEYOR

Office of..... County of.....
State of....., I hereby certify that the within instrument was filed in this office for record on the..... day of....., 19.....
..... by .....
(COUNTY OFFICIAL) (DEPUTY)

County Surveyor's Record, Curry County, Oregon

CHAINS

CHAINS

BY: Niemi & Thorp Engineering & Surveying, Inc.

DATE: April 24, 1979

PURPOSE: To Monument East Boundary of Section 2, T 41 S, R 13 W, W M, Curry County, Oregon.

Beginning at a BCIP marking the NW corner of Section 2, we random traverse southward by electronic distance measurement and theodolite and steel chain, where we find a 5/8" IR w/BT's marking the W 1/4 of Section 2, continuing southward we find a 5/8" IR marking the SW corner of Section 2.

We then random traverse eastward to the location of the SE corner of Section 2 by record, where we find no evidence of said corner.

We then run to the North where we find a BCIP marking the NE corner of Section 2.

We then run westward where we find a BCIP marking the N 1/4 corner of Section 2, then close back to the NW section corner.

Returning to the W 1/4 corner we run eastward where we find a loose 2" IP marking the C 1/4, which we reset with a 5/8" IR, thence running northward we find a 1" IP marking the C N 1/16 section corner.

Returning to the approximate SE section corner we run southward where we find the N 1/16 of Section 11.

From the approximate SE corner Section 2 we run to the East and find no monuments for Sections 1 & 12.

Using GLO record data in agreement with our field work we set, by double proportion using record and field data, a 2 1/2" BCIP at the SE corner of Section 2, from which the SW corner of Section 2 bears S89°41'20"W 5353.27 feet.

In witness to the corner we set steel fence posts in the four quadrants at a distance of 4 feet from the BCIP (no trees or natural monuments in area as corner falls on side hill of deep fill slope of new road construction).

Having the NE corner and the SE corner we set the E 1/4 with a 2 1/2" BCIP by single proportion and witness with 2 steel fence posts set 4 feet from and East and West of said corner (no trees or natural monuments in area), corner falls on gentle sloping ground to the Northwest, from this corner the SE corner of Section 2 bears S00°27'38"W 2640.00 feet.

REGISTERED PROFESSIONAL LAND SURVEYOR

John F Thorp

OREGON
SEPTEMBER 23, 1977
JOHN F. THORP
1359

5-1-79

RECEIVED
June 1, 1979

County Surveyor's Record, Curry County, Oregon

CHAINS

CHAINS

BY: Niemi & Thorp Engineering & Surveying, Inc.

DATE: April 24, 1979

PURPOSE: To Monument East Boundary of Section 2, T 41 S, R 13 W, W M, Curry County, Oregon.

Beginning at a BCIP marking the NW corner of Section 2, we random traverse southward by electronic distance measurement and theodolite and steel chain, where we find a 5/8" IR w/BT's marking the W 1/4 of Section 2, continuing southward we find a 5/8" IR marking the SW corner of Section 2.

We then random traverse eastward to the location of the SE corner of Section 2 by record, where we find no evidence of said corner.

We then run to the North where we find a BCIP marking the NE corner of Section 2.

We then run westward where we find a BCIP marking the N 1/4 corner of Section 2, then close back to the NW section corner.

Returning to the W 1/4 corner we run eastward where we find a loose 2" IP marking the C 1/4, which we reset with a 5/8" IR, thence running northward we find a 1" IP marking the C N 1/16 section corner.

Returning to the approximate SE section corner we run southward where we find the N 1/16 of Section 11.

From the approximate SE corner Section 2 we run to the East and find no monuments for Sections 1 & 12.

Using GLO record data in agreement with our field work we set, by double proportion using record and field data, a 2 1/2" BCIP at the SE corner of Section 2, from which the SW corner of Section 2 bears S89°41'20"W 5353.27 feet.

In witness to the corner we set steel fence posts in the four quadrants at a distance of 4 feet from the BCIP (no trees or natural monuments in area as corner falls on side hill of deep fill slope of new road construction).

Having the NE corner and the SE corner we set the E 1/4 with a 2 1/2" BCIP by single proportion and witness with 2 steel fence posts set 4 feet from and East and West of said corner (no trees or natural monuments in area), corner falls on gentle sloping ground to the Northwest, from this corner the SE corner of Section 2 bears S00°27'38"W 2640.00 feet.

REGISTERED PROFESSIONAL LAND SURVEYOR

John F Thorp

OREGON
SEPTEMBER 23, 1977
JOHN F. THORP
1359

5-1-79

RECEIVED
June 1, 1979

CHAINS

CERTIFIED RECORD OF LAND CORNER MONUMENTATION

History of original corner establishment:

Corner set by Henry A. Harvey, contract #543 dated May 31st 1889. Survey record states; Set post 4 ft. long 4 in. square 24 ins. in ground for cor to secs 30 and 31 in neck of prairie 150 lks from S. edge marked T40S R12W E. face S31 S face S30 N face 1 notch on S face 5 notches on N face from which: A fir tree, 2 ft. 10 in. diam., Brs. S.60°W., 71 lks. dist, marked T40S R12W BT. A fir tree, 2 ft. 9 in. diam. BRS. S.78°W., 69 lks. dist., marked T40S R12W BT. No other trees very near.
In 1961, W.A. Tuttle, Forestry tech., visited corner and recorded his findings on a Forest Service corner card. Card states: At point for this corner, I find a fir snag 34" bears S.78°W, 69 lks, a fir stump, 34" bears, S.60°W., 71 lks., a chunk has been bucked off this tree and rolled out. A face has been uncovered, only legible scribing is BT. The face on the fir snag has been burned and no scribing is legible.

DIAGRAM

T41S T40S
S1 | S30 / S31
R13W R12W
Unsurveyed

Description of corner evidence found:

No sign of post found.
BT's found:
34" Fir snag, bears S.78°W., 69 lks., opened face burnt, no scribes visible.
34" Fir blowdown, bears S.60°W., 71 lks., Blowdown is out of position with a section cut out and rolled away. Axe work visible no scribes.

Description of monument and accessories I established to perpetuate the original location of this corner:

Set a 2" x 30" aluminum pipe with a 2" aluminum cap marked:
Pipe is protruding 10" and is set in a 1' dia. stone mound.

PLS 1970
T41S T40S
S1 | S30 / S31
R13W R12W
Uns.
1984

B.T.'s Marked:

A Fir, 9" dia., bears N.73°E., 18.5 ft. Scribed T40S R12W S30BT
A Fir, 10" dia., bears S.29°E., 16.2 ft. Scribed T40S R12W S31BT

A 5' aluminum fence post with an Attention sign and Property boundary lies 3 ft. south.

Note: Declination used 20°E

Office of..... County of.....
State of....., I hereby certify that the within instrument was filed in this office for record on the..... day of..... 19

CHAINS

CERTIFIED RECORD OF LAND CORNER MONUMENTATION

History of original corner establishment:

Corner set by Henry A. Harvey, contract #543 dated May 31st 1889. Survey record states; Set post 4 ft. long 4 in. square 24 ins. in ground for cor to secs 30 and 31 in neck of prairie 150 lks from S. edge marked T40S R12W E. face S31 S face S30 N face 1 notch on S face 5 notches on N face from which: A fir tree, 2 ft. 10 in. diam., Brs. S.60°W., 71 lks. dist, marked T40S R12W BT. A fir tree, 2 ft. 9 in. diam. BRS. S.78°W., 69 lks. dist., marked T40S R12W BT. No other trees very near.
In 1961, W.A. Tuttle, Forestry tech., visited corner and recorded his findings on a Forest Service corner card. Card states: At point for this corner, I find a fir snag 34" bears S.78°W, 69 lks, a fir stump, 34" bears, S.60°W., 71 lks., a chunk has been bucked off this tree and rolled out. A face has been uncovered, only legible scribing is BT. The face on the fir snag has been burned and no scribing is legible.

DIAGRAM

T41S T40S
S1 | S30 / S31
R13W R12W
Unsurveyed

Description of corner evidence found:

No sign of post found.
BT's found:
34" Fir snag, bears S.78°W., 69 lks., opened face burnt, no scribes visible.
34" Fir blowdown, bears S.60°W., 71 lks., Blowdown is out of position with a section cut out and rolled away. Axe work visible no scribes.

Description of monument and accessories I established to perpetuate the original location of this corner:

Set a 2" x 30" aluminum pipe with a 2" aluminum cap marked:
Pipe is protruding 10" and is set in a 1' dia. stone mound.

PLS 1970
T41S T40S
S1 | S30 / S31
R13W R12W
Uns.
1984

B.T.'s Marked:

A Fir, 9" dia., bears N.73°E., 18.5 ft. Scribed T40S R12W S30BT
A Fir, 10" dia., bears S.29°E., 16.2 ft. Scribed T40S R12W S31BT

A 5' aluminum fence post with an Attention sign and Property boundary lies 3 ft. south.

Note: Declination used 20°E

Office of..... County of.....
State of....., I hereby certify that the within instrument was filed in this office for record on the..... day of..... 19

CHAINS

SET A 3" BRASS TABLET IN CONCRETE IN BEDROCK ON STEEP SLOPE.
B.T. FOUND:
A FIR STUMP,(NO BARK),BEARS S 65°00'W, 12.5', (19 lks.), AXE WORK VISIBLE, 29" DIA.
A MYRTLE CLUMP, S 24°00'E, 30.0',(46 lks.)
NO SIGN OF OTHER ORIGINAL B.T.S.
B.T. SET:
A ALDER, 14" DIA., BEARS S 60°00'W, 18.6',
BARK SCRIBED T41S R13W S1 BT

SET A 2" DIA. ALUMINUM CAP ON A 2"x30" ALUMINUM PIPE. PROTRUDING 6" FROM GROUND IN A 2' STONE MOUND.
B.T.S MARKED:
A MAPLE 8" DIA., BEARS S 69°30'W, 33.2',
BARK SCRIBED X BT
A ALDER, 13" DIA, BEARS N 80°45'W, 14.4',
BARK SCRIBED X BT.
W.C. BEARS S 0°01'24"E, 15', FROM CORNER.

FOUND A FIR STUMP, 60" DIA., FOR ORIGINAL LINE TREE, NO DEFINITE MARKINGS. LINE TREE BEARS S 0°01'24"E, 317.76' FROM THE TRUE CORNER POINT.

(STANDARD BLM CAP)

FOUND A DECAYED 1" IRON PIPE LYING ON GROUND. PIPE IS 4' LONG.
SET A 3 1/4" DIA. BRASS CAP ON A 30"x2" IRON PIPE. PROTRUDING 4" FROM GROUND IN A 1' STONE MOUND.
B.T. FOUND:
A ROTTEN FIR STUMP, 24" DIA., BEARS N 59°00' W, 29.04',(44 lks.), NO MARKINGS.
NO SIGN OF CHINQUAPIN B.T.
B.T.S MARKED:
A FIR, 20"DIA., BEARS N 84°15'W, 82.5'
SCRIBED 1/4 S1 BT
A FIR, 30" DIA., BEARS N 34°00'W, 55.8',
SCRIBED 1/4 S1 BT

CHAINS

SET A 3" BRASS TABLET IN CONCRETE IN BEDROCK ON STEEP SLOPE.
B.T. FOUND:
A FIR STUMP,(NO BARK),BEARS S 65°00'W, 12.5', (19 lks.), AXE WORK VISIBLE, 29" DIA.
A MYRTLE CLUMP, S 24°00'E, 30.0',(46 lks.)
NO SIGN OF OTHER ORIGINAL B.T.S.
B.T. SET:
A ALDER, 14" DIA., BEARS S 60°00'W, 18.6',
BARK SCRIBED T41S R13W S1 BT

SET A 2" DIA. ALUMINUM CAP ON A 2"x30" ALUMINUM PIPE. PROTRUDING 6" FROM GROUND IN A 2' STONE MOUND.
B.T.S MARKED:
A MAPLE 8" DIA., BEARS S 69°30'W, 33.2',
BARK SCRIBED X BT
A ALDER, 13" DIA, BEARS N 80°45'W, 14.4',
BARK SCRIBED X BT.
W.C. BEARS S 0°01'24"E, 15', FROM CORNER.

FOUND A FIR STUMP, 60" DIA., FOR ORIGINAL LINE TREE, NO DEFINITE MARKINGS. LINE TREE BEARS S 0°01'24"E, 317.76' FROM THE TRUE CORNER POINT.

(STANDARD BLM CAP)

FOUND A DECAYED 1" IRON PIPE LYING ON GROUND. PIPE IS 4' LONG.
SET A 3 1/4" DIA. BRASS CAP ON A 30"x2" IRON PIPE. PROTRUDING 4" FROM GROUND IN A 1' STONE MOUND.
B.T. FOUND:
A ROTTEN FIR STUMP, 24" DIA., BEARS N 59°00' W, 29.04',(44 lks.), NO MARKINGS.
NO SIGN OF CHINQUAPIN B.T.
B.T.S MARKED:
A FIR, 20"DIA., BEARS N 84°15'W, 82.5'
SCRIBED 1/4 S1 BT
A FIR, 30" DIA., BEARS N 34°00'W, 55.8',
SCRIBED 1/4 S1 BT

County Surveyor's Record, Curry County, Oregon

CHAINS
CHAINS

Section Corner common to Sections 31 and 32, T40S, R13W, & Sections 5 and 6, T41S, R13W,W.M.

Using the reference information as described by H.J. Newhouse, dated Jan. 1959, I set this corner as follows:

Found reference Iron Pipe and Nail in base of 24" D. Fir; from IP went on line with Nail, 26.44 feet and set a Brass Cap Iron Pipe (IP 14" long) in new asphalt pavement of Hassett Street. Upon drilling pavement, hit what I consider to be the old concrete monument. Set a new 20d spike in base of same D. Fir tree which bears N 1° W, 68.0 feet; The Southeast Corner of a carport storage shed bears S 19° W, 83.0 feet (house located as 601 Hassett Street).

March 1973 — Jerry R. Swanson
Witness: Frank Dunten, Jr. — P. L. S. 760

* * * * * * * * * *

✳ Witness Corner to C¼ Section 25, T. 40 S., R. 13 W., W.M.

Replaced 1" iron pipe with prescribed B.C.I.P., built mound of rock; 20 easterly from river bank Chetco River, drove red steel fence post and scribed the following trees:

a 16" Myrtlewood bears S 31° W, 34.8'mkd " X BT" chest high

a 36" Doug. Fir bears N 5° E, 25.7' mkd "X BT" at base
both BT's mkd with K-Tags

True Center Quarter Corner bears N 86°21' W, 43.6 feet

November 1973 — Jerry R. Swanson
Witness: Mike Hahn — P. L. S. 760

* * * * * * * * * *

✳ Section Corner common to Sections 25 & 36, T. 40 S., R.13W., W.M. and T. 40 S., R. 12 W., W.M. unsurveyed

Went to replace old 1" iron pipe described by Cunniff and found G.L.O. (B.L.M.) Brass Cap Iron Pipe dated September 1973 and proper accessories; drove red, steel fence post. Condition report only on this corner.

November 1973 — Jerry R. Swanson
Witness: Mike Hahn — P. L. S. 760
Frank Dunten, Jr.

* * * * * * * * * *

C¼ Corner, Section 36, T. 40 S., R. 14 W., W.M.

Found and replaced existing B.C.I.P. dated 1961 as it was found in loose condition, with propper monument; drove red, steel fence post at corner, raised mound of stone around B.C.I.P. standing 8" above ground:

An 18" Spruce bears N 79° W, 18.0' mkd"C¼ S36 BT"

a 20" Spruce bears N 54° E, 25.4' mkd "C¼ S36 BT"

a 4"x4" Ore State Parks Dept marker wood post bears S 8° E, 1.1 ft.

November 1973 — Jerry R. Swanson
Witness: Frank Dunten, Jr. — P. L. S. 760

RECEIVED
Oct. 18, 1974
COUNTY SURVEYOR

40-21E

County Surveyor's Record, Curry County, Oregon

CHAINS
CHAINS

Section Corner common to Sections 31 and 32, T40S, R13W, & Sections 5 and 6, T41S, R13W,W.M.

Using the reference information as described by H.J. Newhouse, dated Jan. 1959, I set this corner as follows:

Found reference Iron Pipe and Nail in base of 24" D. Fir; from IP went on line with Nail, 26.44 feet and set a Brass Cap Iron Pipe (IP 14" long) in new asphalt pavement of Hassett Street. Upon drilling pavement, hit what I consider to be the old concrete monument. Set a new 20d spike in base of same D. Fir tree which bears N 1° W, 68.0 feet; The Southeast Corner of a carport storage shed bears S 19° W, 83.0 feet (house located as 601 Hassett Street).

March 1973 — Jerry R. Swanson
Witness: Frank Dunten, Jr. — P. L. S. 760

* * * * * * * * * *

✳ Witness Corner to C¼ Section 25, T. 40 S., R. 13 W., W.M.

Replaced 1" iron pipe with prescribed B.C.I.P., built mound of rock; 20 easterly from river bank Chetco River, drove red steel fence post and scribed the following trees:

a 16" Myrtlewood bears S 31° W, 34.8'mkd " X BT" chest high

a 36" Doug. Fir bears N 5° E, 25.7' mkd "X BT" at base
both BT's mkd with K-Tags

True Center Quarter Corner bears N 86°21' W, 43.6 feet

November 1973 — Jerry R. Swanson
Witness: Mike Hahn — P. L. S. 760

* * * * * * * * * *

✳ Section Corner common to Sections 25 & 36, T. 40 S., R.13W., W.M. and T. 40 S., R. 12 W., W.M. unsurveyed

Went to replace old 1" iron pipe described by Cunniff and found G.L.O. (B.L.M.) Brass Cap Iron Pipe dated September 1973 and proper accessories; drove red, steel fence post. Condition report only on this corner.

November 1973 — Jerry R. Swanson
Witness: Mike Hahn — P. L. S. 760
Frank Dunten, Jr.

* * * * * * * * * *

C¼ Corner, Section 36, T. 40 S., R. 14 W., W.M.

Found and replaced existing B.C.I.P. dated 1961 as it was found in loose condition, with propper monument; drove red, steel fence post at corner, raised mound of stone around B.C.I.P. standing 8" above ground:

An 18" Spruce bears N 79° W, 18.0' mkd"C¼ S36 BT"

a 20" Spruce bears N 54° E, 25.4' mkd "C¼ S36 BT"

a 4"x4" Ore State Parks Dept marker wood post bears S 8° E, 1.1 ft.

November 1973 — Jerry R. Swanson
Witness: Frank Dunten, Jr. — P. L. S. 760

RECEIVED
Oct. 18, 1974
COUNTY SURVEYOR

40-21E

County Surveyor's Record, Curry County, Oregon

CHAINS CHAINS

Section Corner common to Sections 31 and 32, T40S, R13W, &
Sections 5 and 6, T41S, R13W,W.M.

Using the reference information as described by H.J. Newhouse, dated Jan. 1959, I set this corner as follows:

Found reference Iron Pipe and Nail in base of 24" D. Fir; from IP went on line with Nail, 26.44 feet and set a Bras Cap Iron Pipe (IP 14" long) in new asphalt pavement of Hassett Street. Upon drilling pavement, hit what I consider to be the old concrete monument. Set a new 20d spike in base of same D. Fir tree which bears N 1° W, 68.0 feet; The Southeast Corner of a carport storage shed bears S 19° W, 83.0 feet (house located as 601 Hassett Street).

March 1973 — Jerry R. Swanson
Witness: Frank Dunten, Jr. — P. L. S. 760

* * * * * * * * * *

* Witness Corner to C¼ Section 25, T. 40 S., R. 13 W., W.M.

Replaced 1" iron pipe with prescribed B.C.I.P., built mound of rock; 20 easterly from river bank Chetco River, drove red steel fence post and scribed the following trees:

a 16" Myrtlewood bears S 31° W, 34.8'mkd " X BT" chest high
a 36" Doug. Fir bears N 5° E, 25.7' mkd "X BT" at base
both BT's mkd with K-Tags
True Center Quarter Corner bears N 86°21' W, 43.6 feet

November 1973 — Jerry R. Swanson
Witness: Mike Hahn — P. L. S. 760

* * * * * * * * * *

* Section Corner common to Sections 25 & 36, T. 40 S., R.13W., W.M. and T. 40 S., R. 12 W., W.M. unsurveyed

Went to replace old 1" iron pipe described by Cunniff and found G.L.O. (B.L.M.) Brass Cap Iron Pipe dated September 1973 and proper accessories; drove red, steel fence post. Condition report only on this corner.

November 1973 — Jerry R. Swanson
Witness: Mike Hahn — P. L. S. 760
Frank Dunten, Jr.

* * * * * * * * * *

C¼ Corner, Section 36, T. 40 S., R. 14 W., W.M.

Found and replaced existing B.C.I.P. dated 1961 as it was found in loose condition, with propper monument; drove red, steel fence post at corner, raised mound of stone around B.C.I.P. standing 8" above ground:

An 18" Spruce bears N 79° W, 18.0' mkd"C¼ S36 BT"
a 20" Spruce bears N 54° E, 25.4' mkd "C¼ S36 BT"
a 4"x4" Ore State Parks Dept marker wood post bears
S 8°E , 1.1 ft.

November 1973 — Jerry R. Swanson
Witness: Frank Dunten, Jr. — P. L. S. 760

RECEIVED
Oct. 18 1974
COUNTY SURVEYOR

County Surveyor's Record, Curry County, Oregon

CHAINS CHAINS

Section Corner common to Sections 31 and 32, T40S, R13W, &
Sections 5 and 6, T41S, R13W,W.M.

Using the reference information as described by H.J. Newhouse, dated Jan. 1959, I set this corner as follows:

Found reference Iron Pipe and Nail in base of 24" D. Fir; from IP went on line with Nail, 26.44 feet and set a Bras Cap Iron Pipe (IP 14" long) in new asphalt pavement of Hassett Street. Upon drilling pavement, hit what I consider to be the old concrete monument. Set a new 20d spike in base of same D. Fir tree which bears N 1° W, 68.0 feet; The Southeast Corner of a carport storage shed bears S 19° W, 83.0 feet (house located as 601 Hassett Street).

March 1973 — Jerry R. Swanson
Witness: Frank Dunten, Jr. — P. L. S. 760

* * * * * * * * * *

* Witness Corner to C¼ Section 25, T. 40 S., R. 13 W., W.M.

Replaced 1" iron pipe with prescribed B.C.I.P., built mound of rock; 20 easterly from river bank Chetco River, drove red steel fence post and scribed the following trees:

a 16" Myrtlewood bears S 31° W, 34.8'mkd " X BT" chest high
a 36" Doug. Fir bears N 5° E, 25.7' mkd "X BT" at base
both BT's mkd with K-Tags
True Center Quarter Corner bears N 86°21' W, 43.6 feet

November 1973 — Jerry R. Swanson
Witness: Mike Hahn — P. L. S. 760

* * * * * * * * * *

* Section Corner common to Sections 25 & 36, T. 40 S., R.13W., W.M. and T. 40 S., R. 12 W., W.M. unsurveyed

Went to replace old 1" iron pipe described by Cunniff and found G.L.O. (B.L.M.) Brass Cap Iron Pipe dated September 1973 and proper accessories; drove red, steel fence post. Condition report only on this corner.

November 1973 — Jerry R. Swanson
Witness: Mike Hahn — P. L. S. 760
Frank Dunten, Jr.

* * * * * * * * * *

C¼ Corner, Section 36, T. 40 S., R. 14 W., W.M.

Found and replaced existing B.C.I.P. dated 1961 as it was found in loose condition, with propper monument; drove red, steel fence post at corner, raised mound of stone around B.C.I.P. standing 8" above ground:

An 18" Spruce bears N 79° W, 18.0' mkd"C¼ S36 BT"
a 20" Spruce bears N 54° E, 25.4' mkd "C¼ S36 BT"
a 4"x4" Ore State Parks Dept marker wood post bears
S 8°E , 1.1 ft.

November 1973 — Jerry R. Swanson
Witness: Frank Dunten, Jr. — P. L. S. 760

RECEIVED
Oct. 18 1974
COUNTY SURVEYOR

CHAINS

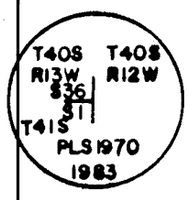

SET A 3" BRASS TABLET IN CONCRETE IN BEDROCK ON STEEP SLOPE.
B.T. FOUND:
A FIR STUMP, (NO BARK), BEARS S 65°00'W, 12.5', (19 lks.), AXE WORK VISIBLE, 29" DIA.
A MYRTLE CLUMP, S 24°00'E, 30.0', (46 lks.)
NO SIGN OF OTHER ORIGINAL B.T.S.
B.T. SET:
A ALDER, 14" DIA., BEARS S 60°00'W, 18.6',
BARK SCRIBED T41S R13W S1 BT

SET A 2" DIA. ALUMINUM CAP ON A 2"x30" ALUMINUM PIPE. PROTRUDING 6" FROM GROUND IN A 2' STONE MOUND.
B.T.S MARKED:
A MAPLE 8" DIA., BEARS S 69°30'W, 33.2',
BARK SCRIBED X BT
A ALDER, 13" DIA., BEARS N 80°45'W, 14.4',
BARK SCRIBED X BT.
W.C. BEARS S 0°01'24"E, 15', FROM CORNER.

FOUND A FIR STUMP, 60" DIA., FOR ORIGINAL LINE TREE, NO DEFINITE MARKINGS. LINE TREE BEARS S 0°01'24"E, 317.76' FROM THE TRUE CORNER POINT.



(STANDARD BLM CAP)

FOUND A DECAYED 1" IRON PIPE LYING ON GROUND. PIPE IS 4' LONG.
SET A 3 1/4" DIA. BRASS CAP ON A 30"x2" IRON PIPE. PROTRUDING 4" FROM GROUND IN A 1' STONE MOUND.
B.T. FOUND:
A ROTTEN FIR STUMP, 24" DIA., BEARS N 59°00'W, 29.04', (44 lks.), NO MARKINGS.
NO SIGN OF CHINQUAPIN B.T.
B.T.S MARKED:
A FIR, 20" DIA., BEARS N 84°15'W, 82.5'
SCRIBED 1/4 S1 BT
A FIR, 30" DIA., BEARS N 34°00'W, 55.8',
SCRIBED 1/4 S1 BT

CHAINS

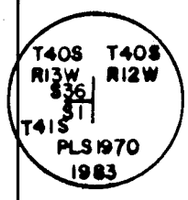

SET A 3" BRASS TABLET IN CONCRETE IN BEDROCK ON STEEP SLOPE.
B.T. FOUND:
A FIR STUMP, (NO BARK), BEARS S 65°00'W, 12.5', (19 lks.), AXE WORK VISIBLE, 29" DIA.
A MYRTLE CLUMP, S 24°00'E, 30.0', (46 lks.)
NO SIGN OF OTHER ORIGINAL B.T.S.
B.T. SET:
A ALDER, 14" DIA., BEARS S 60°00'W, 18.6',
BARK SCRIBED T41S R13W S1 BT

SET A 2" DIA. ALUMINUM CAP ON A 2"x30" ALUMINUM PIPE. PROTRUDING 6" FROM GROUND IN A 2' STONE MOUND.
B.T.S MARKED:
A MAPLE 8" DIA., BEARS S 69°30'W, 33.2',
BARK SCRIBED X BT
A ALDER, 13" DIA., BEARS N 80°45'W, 14.4',
BARK SCRIBED X BT.
W.C. BEARS S 0°01'24"E, 15', FROM CORNER.

FOUND A FIR STUMP, 60" DIA., FOR ORIGINAL LINE TREE, NO DEFINITE MARKINGS. LINE TREE BEARS S 0°01'24"E, 317.76' FROM THE TRUE CORNER POINT.



(STANDARD BLM CAP)

FOUND A DECAYED 1" IRON PIPE LYING ON GROUND. PIPE IS 4' LONG.
SET A 3 1/4" DIA. BRASS CAP ON A 30"x2" IRON PIPE. PROTRUDING 4" FROM GROUND IN A 1' STONE MOUND.
B.T. FOUND:
A ROTTEN FIR STUMP, 24" DIA., BEARS N 59°00'W, 29.04', (44 lks.), NO MARKINGS.
NO SIGN OF CHINQUAPIN B.T.
B.T.S MARKED:
A FIR, 20" DIA., BEARS N 84°15'W, 82.5'
SCRIBED 1/4 S1 BT
A FIR, 30" DIA., BEARS N 34°00'W, 55.8',
SCRIBED 1/4 S1 BT

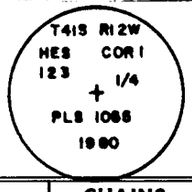

Corner 1, 1/4 "C" STONE, MARKED 1/4 C HES 123.
SET ACAP 20" IN GROUND IN MOUND OF STONE 3'x1'.
B.T. FOUND:
16" ROTTEN FIR STUMP, N11°15'W, 103 lks. NO MARKINGS.
B.T.S SET:
36" FIR, S81°00'W, 30.0', SCRIBED X1 HES 123 BT
30" FIR, S47°45'E, 10.8', SCRIBED 1/4 C S3 BT

CHAINS

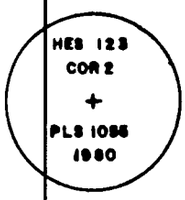

FOUND A 22"x12"x8" STONE MARKED CC 2 HES 123 WITH X ON TOP. FOUND STONE WITH X ON IT BENEATH STONE.
SET ACAP 22" IN GROUND IN A 2'x2' STONE MOUND.
B.T. FOUND:
35" MYRTLE (DOWN), N34°W, 12 lks. TO BASE
B.T.S SET:
18" MYRTLE, N16°30'W, 42.1', SCRIBED X 2 HES 123 BT
24" MYRTLE (part of clump), S87°00'W, 20.9'.

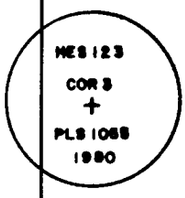

FOUND A 24"x12"x8" STONE MARKED 3 HES 123 WITH X ON TOP.
B.T.S FOUND:
78" FIR, S87°30'W, (S30°30'W), 14.1', (13 lks), FACE HEALED.
42" FIR, N61°30'E, (S82°30'E), 17.5', (37 lks), FACE HEALED.

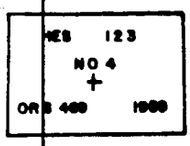

FOUND A 3"x2" BCIP IN A 2'x2' STONE MOUND.
B.T.S FOUND:
38" FIR, S79°45'E, (S79°30'E), 32.4', (30.3'), FACE HEALED.
24" MAPLE, S39°45'E, (S38°20'E), 21.0', (32 lks), FACE HEALED.
12" T. OAK, N45°30'E, (N44°30 E), 9.0', (8.2'), SCRIBES HES 12 VISIBLE.
ACCESSARIES FOUND:
3/4" IP IN 1'x 1' STONE MOUND, N40°30'E, (N39°15'E), 6.6' (6.4').
3/4" IP (N15°30'W, 24.8'), SLID OUT OF POSITION, RESET AT S53°30'E, 12.6'.

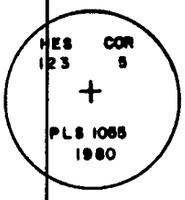

FOUND A 35"x14"x12" STONE MARKED HES 123, FOUND STONE WITH X ON IT BENEATH CORNER STONE.
SET ACAP 20" IN GROUND IN 2'x2' STONE MOUND.
B.T. FOUND:
20" MYRTLE STUB, S0°00'W, (S0°35'E), 46.0', (70 lks), NO MARKINGS.
B.T.S SET:
22" FIR, N54°00'E, 50.0', SCRIBED X5 HES 123 BT.
28" HEMLOCK, N17°00'E, 58.7', SCRIBED X5 HES 123 BT.

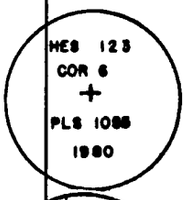

FOUND A 8"x10"x24" STONE, MARKED NO 6 HES 123.
SET ACAP 20" IN GROUND IN 2'x2' STONE MOUND.
B.T. FOUND:
36" FIR, S89°00'E, (S89°11'E), 73.7', (107 lks), FACE HEALED.
B.T. SET:
22" FIR, S15°00'E, 31.3', SCRIBED X 6 HES 123 BT

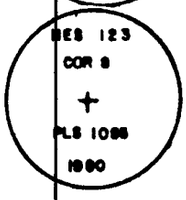

FOUND A 26"x15"x12" STONE, MARKED 8 HES 123, FOUND A STONE WITH X BENEATH CORNER STONE.
SET ACAP 22" IN GROUND IN 2'x2' STONE MOUND.
B.T.S SET:
16" FIR, S52°00'W, 11.9', SCRIBED X 8 HES 123 BT.
12" FIR, N60°30'W, 11.4', SCRIBED X8 HES 123 BT.

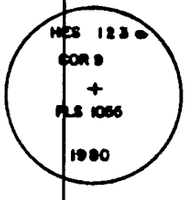

FOUND A 24"x14"x7" STONE, MARKED 9 HES 123.
FOUND A 12"x12"x6" STONE, MARKED H/9, N33°30'W, 14.8'
SET ACAP 18" IN GROUND IN 2'x2' STONE MOUND.
B.T.S SET:
26" FIR, N39°00'W, 32.5', SCRIBED X9 HES 123 BT.
32" FIR, N11°00'E, 45.2', SCRIBED X9 HES 123 BT.

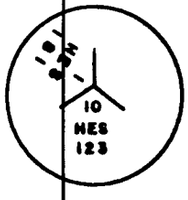

FOUND A 2 1/2" dia. BCIP 8" ABOVE GROUND.
B.T. FOUND:
18" ALDER, N85°00'E, (N85°16'E), 32.2', (41 lks), NO MARKINGS.
B.T.S SET:
26" FIR, N75°00'W, 31.8', SCRIBED X 1 HES 181 B.T.
18" FIR, N36°00'W, 36.2', SCRIBED X 10 HES 123 BT.

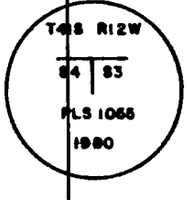

FOUND A 6"x6"x8" STONE, NO MARKINGS.
SET ACAP 20" IN GROUND IN 2'x2' STONE MOUND.
B.T.S FOUND:
34" FIR, S24°45'W, (S22°11'W), 11.8', (18 lks.), HEALED FACE.
54" REDWOOD, N19°45'W, (N21°00'W), 38.4', (56 lks.), HEALED FACE.

NOTE: ALL CORNER STONES MOVED WERE PLACED IN STONE MOUND BESIDE ACAP.

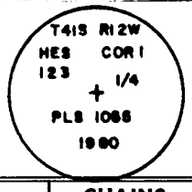

Corner 1, 1/4 "C" STONE, MARKED 1/4 C HES 123.
SET ACAP 20" IN GROUND IN MOUND OF STONE 3'x1'.
B.T. FOUND:
16" ROTTEN FIR STUMP, N11°15'W, 103 lks. NO MARKINGS.
B.T.S SET:
36" FIR, S81°00'W, 30.0', SCRIBED X1 HES 123 BT
30" FIR, S47°45'E, 10.8', SCRIBED 1/4 C S3 BT

CHAINS

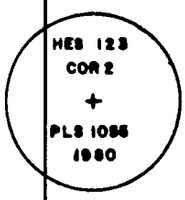

FOUND A 22"x12"x8" STONE MARKED CC 2 HES 123 WITH X ON TOP. FOUND STONE WITH X ON IT BENEATH STONE.
SET ACAP 22" IN GROUND IN A 2'x2' STONE MOUND.
B.T. FOUND:
35" MYRTLE (DOWN), N34°W, 12 lks. TO BASE
B.T.S SET:
18" MYRTLE, N16°30'W, 42.1', SCRIBED X 2 HES 123 BT
24" MYRTLE (part of clump), S87°00'W, 20.9'.

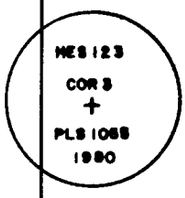

FOUND A 24"x12"x8" STONE MARKED 3 HES 123 WITH X ON TOP.
B.T.S FOUND:
78" FIR, S87°30'W, (S30°30'W), 14.1', (13 lks), FACE HEALED.
42" FIR, N61°30'E, (S82°30'E), 17.5', (37 lks), FACE HEALED.

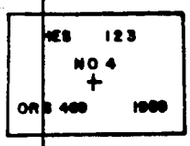

FOUND A 3"x2" BCIP IN A 2'x2' STONE MOUND.
B.T.S FOUND:
38" FIR, S79°45'E, (S79°30'E), 32.4', (30.3'), FACE HEALED.
24" MAPLE, S39°45'E, (S38°20'E), 21.0', (32 lks), FACE HEALED.
12" T. OAK, N45°30'E, (N44°30 E), 9.0', (8.2'), SCRIBES HES 12 VISIBLE.
ACCESSARIES FOUND:
3/4" IP IN 1'x 1' STONE MOUND, N40°30'E, (N39°15'E), 6.6' (6.4').
3/4" IP (N15°30'W, 24.8'), SLID OUT OF POSITION, RESET AT S53°30'E, 12.6'.

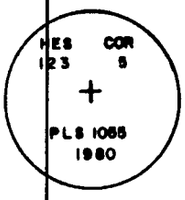

FOUND A 35"x14"x12" STONE MARKED HES 123, FOUND STONE WITH X ON IT BENEATH CORNER STONE.
SET ACAP 20" IN GROUND IN 2'x2' STONE MOUND.
B.T. FOUND:
20" MYRTLE STUB, S0°00'W, (S0°35'E), 46.0', (70 lks), NO MARKINGS.
B.T.S SET:
22" FIR, N54°00'E, 50.0', SCRIBED X5 HES 123 BT.
28" HEMLOCK, N17°00'E, 58.7', SCRIBED X5 HES 123 BT.

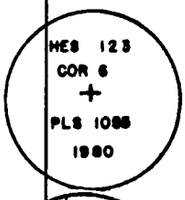

FOUND A 8"x10"x24" STONE, MARKED NO 6 HES 123.
SET ACAP 20" IN GROUND IN 2'x2' STONE MOUND.
B.T. FOUND:
36" FIR, S89°00'E, (S89°11'E), 73.7', (107 lks), FACE HEALED.
B.T. SET:
22" FIR, S15°00'E, 31.3', SCRIBED X 6 HES 123 BT

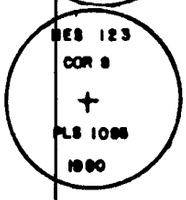

FOUND A 26"x15"x12" STONE, MARKED 8 HES 123, FOUND A STONE WITH X BENEATH CORNER STONE.
SET ACAP 22" IN GROUND IN 2'x2' STONE MOUND.
B.T.S SET:
16" FIR, S52°00'W, 11.9', SCRIBED X 8 HES 123 BT.
12" FIR, N60°30'W, 11.4', SCRIBED X8 HES 123 BT.

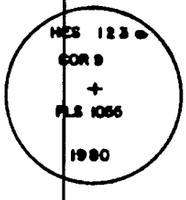

FOUND A 24"x14"x7" STONE, MARKED 9 HES 123.
FOUND A 12"x12"x6" STONE, MARKED H/9, N33°30'W, 14.8'
SET ACAP 18" IN GROUND IN 2'x2' STONE MOUND.
B.T.S SET:
26" FIR, N39°00'W, 32.5', SCRIBED X9 HES 123 BT.
32" FIR, N11°00'E, 45.2', SCRIBED X9 HES 123 BT.

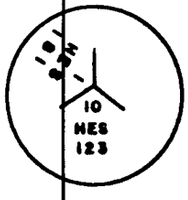

FOUND A 2 1/2" dia. BCIP 8" ABOVE GROUND.
B.T. FOUND:
18" ALDER, N85°00'E, (N85°16'E), 32.2', (41 lks), NO MARKINGS.
B.T.S SET:
26" FIR, N75°00'W, 31.8', SCRIBED X 1 HES 181 B.T.
18" FIR, N36°00'W, 36.2', SCRIBED X 10 HES 123 BT.

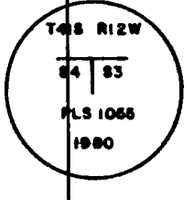

FOUND A 6"x6"x8" STONE, NO MARKINGS.
SET ACAP 20" IN GROUND IN 2'x2' STONE MOUND.
B.T.S FOUND:
34" FIR, S24°45'W, (S22°11'W), 11.8', (18 lks.), HEALED FACE.
54" REDWOOD, N19°45'W, (N21°00'W), 38.4', (56 lks.), HEALED FACE.

NOTE: ALL CORNER STONES MOVED WERE PLACED IN STONE MOUND BESIDE ACAP.

CHAINS

FOUND REMAINS OF 3" I.P. ON CAT ROAD, NO SIGN OF CAP.
B.T.S FOUND:
60" REDWOOD STUMP S74°W 153.12' NO MARKINGS (232 LKS)
SET ACAP (BURIED I.P. NEXT TO ACAP)
B.T.S SET:
10" FIR S81°30'W 66.6' MARKED MP CBT
8" REDWOOD S85°W 130.4' MARKED MP CBT
12" REDWOOD N74°15'W 37.3' MARKED MP OBT
14" FIR N23°30'W 36.2' MARKED MP OBT
10" FIR N8°30'W 20.5' MARKED MP OBT
15" FIR N17°45'E 48.0' MARKED MP OBT
24" FIR N62°15'E 50.4' MARKED MP OBT
30" FIR N77°45'E 40.1' MARKED MP OBT

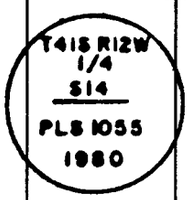

SET ACAP BY SINGLE PROPORTIONATE MEASUREMENT BETWEEN POINT OF INTERSECTION WITH STATE BOUNDARY.
B.T.S SET:
13" FIR N2°W 19.7' MARKED 1/4 C S14 BT
12" FIR N82°30'W 4.5' MARKED 1/4C S14 BT

SET ACAP ON POINT OF INTERSECTION WITH STATE BOUNDARY.
B.T.S SET:
20" FIR N4°30"E 16.6' MARKED T41S R12W S14 CC BT
20" FIR N53°30'W 39.0' MARKED T41S R12W S15 CC BT

CHAINS

FOUND REMAINS OF 3" I.P. ON CAT ROAD, NO SIGN OF CAP.
B.T.S FOUND:
60" REDWOOD STUMP S74°W 153.12' NO MARKINGS (232 LKS)
SET ACAP (BURIED I.P. NEXT TO ACAP)
B.T.S SET:
10" FIR S81°30'W 66.6' MARKED MP CBT
8" REDWOOD S85°W 130.4' MARKED MP CBT
12" REDWOOD N74°15'W 37.3' MARKED MP OBT
14" FIR N23°30'W 36.2' MARKED MP OBT
10" FIR N8°30'W 20.5' MARKED MP OBT
15" FIR N17°45'E 48.0' MARKED MP OBT
24" FIR N62°15'E 50.4' MARKED MP OBT
30" FIR N77°45'E 40.1' MARKED MP OBT

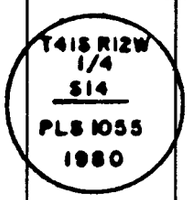

SET ACAP BY SINGLE PROPORTIONATE MEASUREMENT BETWEEN POINT OF INTERSECTION WITH STATE BOUNDARY.
B.T.S SET:
13" FIR N2°W 19.7' MARKED 1/4 C S14 BT
12" FIR N82°30'W 4.5' MARKED 1/4C S14 BT

SET ACAP ON POINT OF INTERSECTION WITH STATE BOUNDARY.
B.T.S SET:
20" FIR N4°30"E 16.6' MARKED T41S R12W S14 CC BT
20" FIR N53°30'W 39.0' MARKED T41S R12W S15 CC BT

CHAINS

FOUND GLO BCIP
B.T.S FOUND:
12" MADRONE (DEAD & DOWN) N45°E 114 LKS
36" FIR STUB N57°W 214 LKS NO MARKINGS
B.T.S SET:
28" FIR N3°E 12.8' MARKED T41S R12W S13 CC BT
20" FIR N27°W 12.7' MARKED T41S R12W S14 CC BT
TRUE POINT OF INTERSECTION WITH THE STATE
BOUNDARY LIES S0°03'41"E 2.47' FROM CC

FOUND GLO BCIP LYING ON GROUND. RESET BCIP
1 LINK EAST OF ORIGINAL CORNER TREE, WHICH IS
NOW A ROTTEN FIR STUB.
B.T.S FOUND:
40" FIR N32°W 68 LKS FACE VISIBLE
40" FIR N83°30'W 34 LKS FACE VISIBLE
20" OAK STUMP N23°15'E 113 LKS
43" FIR STUMP N47°E 120 LKS FACE VISIBLE
34" FIR STUMP N56°45'E 128 LKS
20" OAK STUB S58°45'E 86 LKS
29" OAK S53°E 35 LKS FACE VISIBLE
36" OAK S38°E 23 LKS FACE BURNT
32" OAK S20°E 150 LKS FACE VISIBLE
32" OAK S14°E 131 LKS FACE VISIBLE
20" OAK S13°30'E 71 LKS FACE VISIBLE
36" OAK S5°W 133 LKS SCRIBES 205M24C BT SHOWING
44" FIR S12°15'W 172 LKS FACE VISIBLE

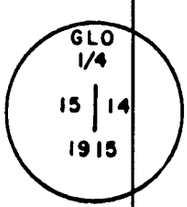

FOUND GLO BCIP
B.T.S FOUND:
22" T. OAK N67°E 70 LKS (FACE ROTTED)
18" T. OAK STUB S67°W 42 LKS
B.T.S SET:
40" FIR N65°30'W 68.4' MARKED 1/4 S15 BT
30" REDWOOD N22°E 22.2' MARKED 1/4 S 14 BT

CHAINS

FOUND GLO BCIP
B.T.S FOUND:
12" MADRONE (DEAD & DOWN) N45°E 114 LKS
36" FIR STUB N57°W 214 LKS NO MARKINGS
B.T.S SET:
28" FIR N3°E 12.8' MARKED T41S R12W S13 CC BT
20" FIR N27°W 12.7' MARKED T41S R12W S14 CC BT
TRUE POINT OF INTERSECTION WITH THE STATE
BOUNDARY LIES S0°03'41"E 2.47' FROM CC

FOUND GLO BCIP LYING ON GROUND. RESET BCIP
1 LINK EAST OF ORIGINAL CORNER TREE, WHICH IS
NOW A ROTTEN FIR STUB.
B.T.S FOUND:
40" FIR N32°W 68 LKS FACE VISIBLE
40" FIR N83°30'W 34 LKS FACE VISIBLE
20" OAK STUMP N23°15'E 113 LKS
43" FIR STUMP N47°E 120 LKS FACE VISIBLE
34" FIR STUMP N56°45'E 128 LKS
20" OAK STUB S58°45'E 86 LKS
29" OAK S53°E 35 LKS FACE VISIBLE
36" OAK S38°E 23 LKS FACE BURNT
32" OAK S20°E 150 LKS FACE VISIBLE
32" OAK S14°E 131 LKS FACE VISIBLE
20" OAK S13°30'E 71 LKS FACE VISIBLE
36" OAK S5°W 133 LKS SCRIBES 205M24C BT SHOWING
44" FIR S12°15'W 172 LKS FACE VISIBLE

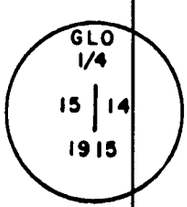

FOUND GLO BCIP
B.T.S FOUND:
22" T. OAK N67°E 70 LKS (FACE ROTTED)
18" T. OAK STUB S67°W 42 LKS
B.T.S SET:
40" FIR N65°30'W 68.4' MARKED 1/4 S15 BT
30" REDWOOD N22°E 22.2' MARKED 1/4 S 14 BT

County Surveyor's Record, Curry County, Oregon

CHAINS

CERTIFIED RECORD OF LAND CORNER MONUMENTATION

History of original corner establishment: Corner established in 1889 by H. A. Harvey, under General Land Office Contract number 543. Surveyor General's records state: Set post 4 ft. long, 4 ins. square 24 ins. in the ground for ¼ section cor. marked "¼S" on W face, from which: A dead fir 3 ft. diam. bears N42½°E, 97 lks. dist. marked "¼S BT". A fir stub 4 ft. diam., bears N87½°W 34 lks. dist. marked "¼S BT". In 1915 A.H. Bond and F. Rodolf set an iron post, 3 ft. long, 1 in. diam., 26 ins. in the ground, for ¼ cor. of sec. 16 only, with brass cap marked:

1/4
S16
1915

DIAGRAM

1/4
S16
1915

T41S R12W

Description of corner evidence found:

At this corner location, I find the brass cap and the fir stub, bearing N87½°W, 34 lks. dist. It is down and badly rotten.

Description of monument and accessories I established to perpetuate the original location of this corner:

At this corner I make two new accessories:

A fir, 10 ins. diam., bears N 77°15'W*, 21.7 ft. dist. scribed "¼S16 BT".

A fir, 13 ins. diam., bears S33°W*, 24.9 ft. dist. scribed "¼S16 BT".

A Forest Service location tag is on an 8 ins. diam. fir and bears S4°W, 6 ft. dist. Also a F.S. attn. sign is 2 ft. N. of corner on a 5 ft. aluminum fence post.

REGISTERED PROFESSIONAL LAND SURVEYOR

Alvin D Ferry

OREGON
JUNE 18, 1976
ALVIN D. FERRY
1055

Witness: Thomas J Howie

* Note that these bearings are magnetic.

Office of..... County of.....
State of..... , I hereby certify that the within instrument was filed in this office for record on the..... day of..... , 19.....
..... by .....
(COUNTY OFFICIAL) (DEPUTY)

County Surveyor's Record, Curry County, Oregon

CHAINS

CERTIFIED RECORD OF LAND CORNER MONUMENTATION

History of original corner establishment: Corner established in 1889 by H. A. Harvey, under General Land Office Contract number 543. Surveyor General's records state: Set post 4 ft. long, 4 ins. square 24 ins. in the ground for ¼ section cor. marked "¼S" on W face, from which: A dead fir 3 ft. diam. bears N42½°E, 97 lks. dist. marked "¼S BT". A fir stub 4 ft. diam., bears N87½°W 34 lks. dist. marked "¼S BT". In 1915 A.H. Bond and F. Rodolf set an iron post, 3 ft. long, 1 in. diam., 26 ins. in the ground, for ¼ cor. of sec. 16 only, with brass cap marked:

1/4
S16
1915

DIAGRAM

1/4
S16
1915

T41S R12W

Description of corner evidence found:

At this corner location, I find the brass cap and the fir stub, bearing N87½°W, 34 lks. dist. It is down and badly rotten.

Description of monument and accessories I established to perpetuate the original location of this corner:

At this corner I make two new accessories:

A fir, 10 ins. diam., bears N 77°15'W*, 21.7 ft. dist. scribed "¼S16 BT".

A fir, 13 ins. diam., bears S33°W*, 24.9 ft. dist. scribed "¼S16 BT".

A Forest Service location tag is on an 8 ins. diam. fir and bears S4°W, 6 ft. dist. Also a F.S. attn. sign is 2 ft. N. of corner on a 5 ft. aluminum fence post.

REGISTERED PROFESSIONAL LAND SURVEYOR

Alvin D Ferry

OREGON
JUNE 18, 1976
ALVIN D. FERRY
1055

Witness: Thomas J Howie

* Note that these bearings are magnetic.

Office of..... County of.....
State of..... , I hereby certify that the within instrument was filed in this office for record on the..... day of..... , 19.....
..... by .....
(COUNTY OFFICIAL) (DEPUTY)

County Surveyor's Record, Curry County, Oregon

CHAINS

CERTIFIED RECORD OF LAND CORNER MONUMENTATION

History of original corner establishment: Corner established in 1889 by H. A. Harvey, under General Land Office Contract number 543. Surveyor General's records state: Set post 4 ft. long, 4 ins. square 24 ins. in the ground for ¼ section cor. marked "¼S" on W face, from which: A dead fir 3 ft. diam. bears N42½°E, 97 lks. dist. marked "¼S BT". A fir stub 4 ft. diam., bears N87½°W 34 lks. dist. marked "¼S BT". In 1915 A.H. Bond and F. Rodolf set an iron post, 3 ft. long, 1 in. diam., 26 ins. in the ground, for ¼ cor. of sec. 16 only, with brass cap marked:

1/4
S16
1915

DIAGRAM

1/4
S16
1915

T41S R12W

Description of corner evidence found:

At this corner location, I find the brass cap and the fir stub, bearing N87½°W, 34 lks. dist. It is down and badly rotten.

Description of monument and accessories I established to perpetuate the original location of this corner:

At this corner I make two new accessories:

A fir, 10 ins. diam., bears N 77°15'W*, 21.7 ft. dist. scribed "¼S16 BT".

A fir, 13 ins. diam., bears S33°W*, 24.9 ft. dist. scribed "¼S16 BT".

A Forest Service location tag is on an 8 ins. diam. fir and bears S4°W, 6 ft. dist. Also a F.S. attn. sign is 2 ft. N. of corner on a 5 ft. aluminum fence post.

REGISTERED PROFESSIONAL LAND SURVEYOR

Alvin D Ferry

OREGON
JUNE 18, 1976
ALVIN D. FERRY
1055

Witness: Thomas J Howie

* Note that these bearings are magnetic.

Office of..... County of.....
State of..... , I hereby certify that the within instrument was filed in this office for record on the..... day of..... , 19.....
..... by .....
(COUNTY OFFICIAL) (DEPUTY)

County Surveyor's Record, Curry County, Oregon

CHAINS

CERTIFIED RECORD OF LAND CORNER MONUMENTATION

History of original corner establishment: Corner established in 1889 by H. A. Harvey, under General Land Office Contract number 543. Surveyor General's records state: Set post 4 ft. long, 4 ins. square 24 ins. in the ground for ¼ section cor. marked "¼S" on W face, from which: A dead fir 3 ft. diam. bears N42½°E, 97 lks. dist. marked "¼S BT". A fir stub 4 ft. diam., bears N87½°W 34 lks. dist. marked "¼S BT". In 1915 A.H. Bond and F. Rodolf set an iron post, 3 ft. long, 1 in. diam., 26 ins. in the ground, for ¼ cor. of sec. 16 only, with brass cap marked:

1/4
S16
1915

DIAGRAM

1/4
S16
1915

T41S R12W

Description of corner evidence found:

At this corner location, I find the brass cap and the fir stub, bearing N87½°W, 34 lks. dist. It is down and badly rotten.

Description of monument and accessories I established to perpetuate the original location of this corner:

At this corner I make two new accessories:

A fir, 10 ins. diam., bears N 77°15'W*, 21.7 ft. dist. scribed "¼S16 BT".

A fir, 13 ins. diam., bears S33°W*, 24.9 ft. dist. scribed "¼S16 BT".

A Forest Service location tag is on an 8 ins. diam. fir and bears S4°W, 6 ft. dist. Also a F.S. attn. sign is 2 ft. N. of corner on a 5 ft. aluminum fence post.

REGISTERED PROFESSIONAL LAND SURVEYOR

Alvin D Ferry

OREGON
JUNE 18, 1976
ALVIN D. FERRY
1055

Witness: Thomas J Howie

* Note that these bearings are magnetic.

Office of..... County of.....
State of..... , I hereby certify that the within instrument was filed in this office for record on the..... day of..... , 19.....
..... by .....
(COUNTY OFFICIAL) (DEPUTY)

CHAINS

S Quarter Corner Section 15, 32-13

No trace of corner found, set ACAP at proportionate distance, and scribe the following BT's:
12" Hemlock N 41 degrees 15 minutes E, 8.0 ft.
8" Hemlock N 60 degrees 45 minutes W, 4.2 ft.
Corner falls approximately 150 ft. West of Creek call in original notes.

SW Corner Section 15, 32-13

No trace of original corner found, at double proportionate distance set ACAP, scribe the following BT:
36" Fir stump (with 3/8" rebar in the top) N 20 degrees 45 minutes W, 24.7 ft.
Also 3/8" rebar in ground, S 20 degrees 45 minutes E, 9.1 ft.
Corner lies approximately 20 ft. West of ridge call found in original notes.

W Quarter Corner Section 15, 32-13

Found original stone with BCIP adjacent, and original BT, 36" Cedar stump N 80 degrees E, 19.8 ft. Scribe the following new BT's:
22" Hemlock S 14 degrees W, 27.5 ft.
24" Yew S 59 degrees E, 27.0 ft.

Thingvall 1981 #32-207

NE Corner Township 32-14

Found BCIP and the following BT's:
40" Fir stump N 26 degrees E, 33.0 ft.
72" Fir stump S 33 degrees E, 13.2 ft.
28" Fir stump S 68 degrees W, 43.7 ft.
85" Fir stump N 36 degrees W, 38.9 ft.

E Quarter Corner Section 1, 32-14

Found stone, set ACAP, buried stone North of ACAP. No original BT's found. Found rotted remains of 10" Hemlock West of stone, set by Ellingsen, scribe new BT's: 14" Hemlock N 02 degrees W, 33.8 ft.
18" Cedar S 67 degrees 30 minutes E, 43.7 ft.

W Quarter Corner Section 6, 32-13

Set ACAP in mound of stone, from which bear the following BT's:
40" Cedar N 89 degrees E, 20.6 ft.(Ellingsen BT)
16" Hemlock S 06 degrees E, 33.5 ft.
Ellingsen corner as established from 40" Cedar BT bears N 07 degrees 59 minutes E, 24.4 ft.

SE Corner Section 1, 32-14

Found BCIP, and the following BT's:
32" Cedar stump S 74 degrees 45 minutes W, 6.9 ft.
16" Fir N 21 degrees W, 22.5 ft.
13" Fir S 27 degrees 45 minutes W, 10.7 ft.

Thingvall March 1982 #32-209

CHAINS

S Quarter Corner Section 15, 32-13

No trace of corner found, set ACAP at proportionate distance, and scribe the following BT's:
12" Hemlock N 41 degrees 15 minutes E, 8.0 ft.
8" Hemlock N 60 degrees 45 minutes W, 4.2 ft.
Corner falls approximately 150 ft. West of Creek call in original notes.

SW Corner Section 15, 32-13

No trace of original corner found, at double proportionate distance set ACAP, scribe the following BT:
36" Fir stump (with 3/8" rebar in the top) N 20 degrees 45 minutes W, 24.7 ft.
Also 3/8" rebar in ground, S 20 degrees 45 minutes E, 9.1 ft.
Corner lies approximately 20 ft. West of ridge call found in original notes.

W Quarter Corner Section 15, 32-13

Found original stone with BCIP adjacent, and original BT, 36" Cedar stump N 80 degrees E, 19.8 ft. Scribe the following new BT's:
22" Hemlock S 14 degrees W, 27.5 ft.
24" Yew S 59 degrees E, 27.0 ft.

Thingvall 1981 #32-207

NE Corner Township 32-14

Found BCIP and the following BT's:
40" Fir stump N 26 degrees E, 33.0 ft.
72" Fir stump S 33 degrees E, 13.2 ft.
28" Fir stump S 68 degrees W, 43.7 ft.
85" Fir stump N 36 degrees W, 38.9 ft.

E Quarter Corner Section 1, 32-14

Found stone, set ACAP, buried stone North of ACAP. No original BT's found. Found rotted remains of 10" Hemlock West of stone, set by Ellingsen, scribe new BT's: 14" Hemlock N 02 degrees W, 33.8 ft.
18" Cedar S 67 degrees 30 minutes E, 43.7 ft.

W Quarter Corner Section 6, 32-13

Set ACAP in mound of stone, from which bear the following BT's:
40" Cedar N 89 degrees E, 20.6 ft.(Ellingsen BT)
16" Hemlock S 06 degrees E, 33.5 ft.
Ellingsen corner as established from 40" Cedar BT bears N 07 degrees 59 minutes E, 24.4 ft.

SE Corner Section 1, 32-14

Found BCIP, and the following BT's:
32" Cedar stump S 74 degrees 45 minutes W, 6.9 ft.
16" Fir N 21 degrees W, 22.5 ft.
13" Fir S 27 degrees 45 minutes W, 10.7 ft.

Thingvall March 1982 #32-209

CHAINS

S 1/4 corner to section 12, 32-13

Found stone, pipe and BT's, replace with ACAP scribe 24" maple S 45 degrees 30 minutes W, 21.9 ft.
12" Alder N 8 degrees W, 20 ft.(bark scribed)

Thingvall March 1982 #32-209

SW Corner Section 32, 31-13

Found original stone, set ACAP in rock mound, found the following BT's:
32" Hemlock stump, 6 ft. high, N 54 degrees 30 minutes E, 23.1 ft.
32" Hemlock stump, rotten, N 40 degrees 30 minutes W, 64.0 ft.
Scribe the following new BT's:
6" Douglas Fir S 61 degrees E, 34.0 ft.
8" Douglas Fir N 53 degrees W 34.2 ft.

NW Corner Section 5, 32-13

Found original stone, found reference monument; 2 1/2" iron pipe, North 2.0 ft., set ACAP. Found BT: 54" Fir stump S 35 degrees E, 48.2 ft. Scribe the following new BT's:
10" Douglas Fir S 48 degrees W, 33.3 ft.
6" Douglas Fir S 43 degrees E, 30.3 ft.

S Quarter Corner Section 32, 31-13

Set ACAP and scribe the following BT's:
8" Douglas Fir N 63 degrees E, 19.2 ft.
10" Douglas Fir N 83 degrees W, 68.8 ft.

N Quarter Corner Section 5, 32-13

Found LaFlamme's 4" squared off post broken off at ground, sharpened point remained intact in ground, set ACAP, found the following BT's:
65" Douglas Fir stump N 85 degrees W, 10.7 ft.
14" Hemlock, alive but pinned to ground under large fallen snag, N 30 degrees E, 14.3 ft.
Scribe the following new BT's:
16" Hemlock S 56 degrees E, 72.5 ft.
6" Hemlock S 33 degrees W, 23.7 ft.

SE Corner Section 32, 31-13

Set ACAP, found the following BT:
40" Fir stub N 19 degrees W, 120.8 ft.
Scribe new BT: 6" Alder N 44 degrees E, 57.3 ft.
Set reference mon: ACAP, N 45 degrees W, 25.0 ft.

NE Corner Section 5, 32-13

Found stone, set ACAP, found the following BT's:
24" Cedar stump 6 ft. high S 66 degrees W, 22.4 ft.
36" Douglas Fir S 35 degrees E, 36.3 ft.
Scribe new BT's: 10" D Fir S 32 degrees E, 43.3 ft.
14" D Fir S 29 degrees W, 35.5 ft.

AA Surveying Service Inc. July 1984 #32-220

CHAINS

S 1/4 corner to section 12, 32-13

Found stone, pipe and BT's, replace with ACAP scribe 24" maple S 45 degrees 30 minutes W, 21.9 ft.
12" Alder N 8 degrees W, 20 ft.(bark scribed)

Thingvall March 1982 #32-209

SW Corner Section 32, 31-13

Found original stone, set ACAP in rock mound, found the following BT's:
32" Hemlock stump, 6 ft. high, N 54 degrees 30 minutes E, 23.1 ft.
32" Hemlock stump, rotten, N 40 degrees 30 minutes W, 64.0 ft.
Scribe the following new BT's:
6" Douglas Fir S 61 degrees E, 34.0 ft.
8" Douglas Fir N 53 degrees W 34.2 ft.

NW Corner Section 5, 32-13

Found original stone, found reference monument; 2 1/2" iron pipe, North 2.0 ft., set ACAP. Found BT: 54" Fir stump S 35 degrees E, 48.2 ft. Scribe the following new BT's:
10" Douglas Fir S 48 degrees W, 33.3 ft.
6" Douglas Fir S 43 degrees E, 30.3 ft.

S Quarter Corner Section 32, 31-13

Set ACAP and scribe the following BT's:
8" Douglas Fir N 63 degrees E, 19.2 ft.
10" Douglas Fir N 83 degrees W, 68.8 ft.

N Quarter Corner Section 5, 32-13

Found LaFlamme's 4" squared off post broken off at ground, sharpened point remained intact in ground, set ACAP, found the following BT's:
65" Douglas Fir stump N 85 degrees W, 10.7 ft.
14" Hemlock, alive but pinned to ground under large fallen snag, N 30 degrees E, 14.3 ft.
Scribe the following new BT's:
16" Hemlock S 56 degrees E, 72.5 ft.
6" Hemlock S 33 degrees W, 23.7 ft.

SE Corner Section 32, 31-13

Set ACAP, found the following BT:
40" Fir stub N 19 degrees W, 120.8 ft.
Scribe new BT: 6" Alder N 44 degrees E, 57.3 ft.
Set reference mon: ACAP, N 45 degrees W, 25.0 ft.

NE Corner Section 5, 32-13

Found stone, set ACAP, found the following BT's:
24" Cedar stump 6 ft. high S 66 degrees W, 22.4 ft.
36" Douglas Fir S 35 degrees E, 36.3 ft.
Scribe new BT's: 10" D Fir S 32 degrees E, 43.3 ft.
14" D Fir S 29 degrees W, 35.5 ft.

AA Surveying Service Inc. July 1984 #32-220

CHAINS

NE Corner Section 24, 32-14

Found 1" axle, replaced with ACAP, in rock mound. Found original scribed BT's. Scribe new BT's:
16" Douglas Fir N 77 degrees W 10.9 ft.
10" Tanoak S 28 degrees W 33.6 ft.

E Quarter Corner Section 24, 32-14

Set ACAP, in rock mound, scribe the following new BT"s:
8" Tanoak N 17 degrees W 21.2 ft.
8" Myrtle S 24 degrees W 34.8 ft.

SE Corner Section 24, 32-14

Set ACAP, in rock mound, scribe the following new BT's:
24" Douglas Fir N 2 degrees W 73.6 ft.
6" Hemlock S 73 degrees W 88.7 ft.

E Quarter Corner Section 25, 32-14

Set ACAP in rock mound, and scribe the following new BT's:
14" Douglas Fir N 10 degrees W 29.1 ft.
8" Hemlock S 46 degrees W 28.8 ft.

NW Corner Section 30, 32-14

Set ACAP in rock mound, on range line 3.51 ft. West of original position. Found original scribed 48" Fir snag N 63 degrees E 34.98 ft., from original corner position. Scribe the following new BT's, which bear from the new corner position:
20" Cedar N 84 degrees E 44.5 ft.
32" Douglas Fir S 46 degrees E 43.7 ft.

SE Corner Section 25, 32-14

Set ACAP in rock mound, found original Cedar stump, scribe the following new BT's:
8" Myrtle S 51 degrees W 23.9 ft.
10" Alder N 06 degrees W 68.9 ft.

W Quarter Corner Section 30, 32-14

Set ACAP in rock mound, and scribe the following new BT's:
8" Oak S 78 degrees E 59.1 ft.
11" Alder N 72 degrees E 8.3 ft.

SE Corner Section 36, 32-14

Found BCIP and the following BT's:
Original 30" Fir stump S 58 degrees W 60.5 ft.
48" Fir stump N 5 degrees E 56.5 ft. with tag but no scribing visible.

Prochnau Oct. 12, 1981 #32-208

CHAINS

NE Corner Section 24, 32-14

Found 1" axle, replaced with ACAP, in rock mound. Found original scribed BT's. Scribe new BT's:
16" Douglas Fir N 77 degrees W 10.9 ft.
10" Tanoak S 28 degrees W 33.6 ft.

E Quarter Corner Section 24, 32-14

Set ACAP, in rock mound, scribe the following new BT"s:
8" Tanoak N 17 degrees W 21.2 ft.
8" Myrtle S 24 degrees W 34.8 ft.

SE Corner Section 24, 32-14

Set ACAP, in rock mound, scribe the following new BT's:
24" Douglas Fir N 2 degrees W 73.6 ft.
6" Hemlock S 73 degrees W 88.7 ft.

E Quarter Corner Section 25, 32-14

Set ACAP in rock mound, and scribe the following new BT's:
14" Douglas Fir N 10 degrees W 29.1 ft.
8" Hemlock S 46 degrees W 28.8 ft.

NW Corner Section 30, 32-14

Set ACAP in rock mound, on range line 3.51 ft. West of original position. Found original scribed 48" Fir snag N 63 degrees E 34.98 ft., from original corner position. Scribe the following new BT's, which bear from the new corner position:
20" Cedar N 84 degrees E 44.5 ft.
32" Douglas Fir S 46 degrees E 43.7 ft.

SE Corner Section 25, 32-14

Set ACAP in rock mound, found original Cedar stump, scribe the following new BT's:
8" Myrtle S 51 degrees W 23.9 ft.
10" Alder N 06 degrees W 68.9 ft.

W Quarter Corner Section 30, 32-14

Set ACAP in rock mound, and scribe the following new BT's:
8" Oak S 78 degrees E 59.1 ft.
11" Alder N 72 degrees E 8.3 ft.

SE Corner Section 36, 32-14

Found BCIP and the following BT's:
Original 30" Fir stump S 58 degrees W 60.5 ft.
48" Fir stump N 5 degrees E 56.5 ft. with tag but no scribing visible.

Prochnau Oct. 12, 1981 #32-208

CHAINS

SW Corner Section 30, 32-14

Set ACAP in rock mound, as Witness Corner on Section line 458.77 ft. Easterly from true corner position. Found original BT, 40" Douglas Fir N 85 degrees W 36.3 ft. Scribe the following new BT's:
8" Alder N 56 degrees E 64.0 ft.
8" White Fir N 56 degrees W 69.2 ft.

S Quarter Corner Section 30, 32-14

Set ACAP in rock mound, found original BT's, scribe the following new BT:
10" Hemlock S 61 degrees W 27.1 ft.

SE Corner Section 30, 32-14

Set ACAP in rock mound, set from SW and SE BT's. Found the following original BT's:
8" Douglas Fir S 50 degrees E 32.3 ft.
18" Douglas Fir S 70 degrees W 6.3 ft.
12" Douglas Fir, down, N 24 degrees E 8.4 ft.
Scribe the following new BT's:
28" Douglas Fir N 38 degrees W 50.6 ft.
21" Douglas Fir N 48 degrees E 22.7 ft.

E Quarter Corner Section 30, 32-14

Set ACAP in rock mound, scribe the following new BT's:
9" Tanoak S 82 degrees W 21.6 ft.
16" Douglas Fir S 22 degrees E 36.6 ft.

NE Corner Section 30, 32-14

Set ACAP in rock mound, found original BT's, and scribe the following new BT's:
10" Tanoak N 16 degrees E 52.2 ft.
14" Myrtle S 42 degrees W 42.0 ft.

N Quarter Corner Section 30, 32-14

Set ACAP in rock mound, and scribe the following new BT's:
8" Maple N 81 degrees E 34.2 ft.
36" Douglas Fir S 4 degrees W 20.8 ft.

Int. Quarter Corner Section 30, 32-14

Set ACAP in rock mound, and scribe the following new BT's:
8" Tanoak N 51 degrees E 11.3 ft.
6" Tanoak N 47 degrees W 8.9 ft.

Prochnau Oct. 12, 1981 #32-208

Section Corner to 14 & 15, 32-13

Found original stone with BCIP adjacent, and the following BT's:
72" Cedar S 66 degrees 30 minutes W 21.7 ft.
48" Cedar S 65 degrees E 36.4 ft.
12" Hemlock S 10 degrees E 8.4 ft.

Thingvall 1981 #32-207

CHAINS

SW Corner Section 30, 32-14

Set ACAP in rock mound, as Witness Corner on Section line 458.77 ft. Easterly from true corner position. Found original BT, 40" Douglas Fir N 85 degrees W 36.3 ft. Scribe the following new BT's:
8" Alder N 56 degrees E 64.0 ft.
8" White Fir N 56 degrees W 69.2 ft.

S Quarter Corner Section 30, 32-14

Set ACAP in rock mound, found original BT's, scribe the following new BT:
10" Hemlock S 61 degrees W 27.1 ft.

SE Corner Section 30, 32-14

Set ACAP in rock mound, set from SW and SE BT's. Found the following original BT's:
8" Douglas Fir S 50 degrees E 32.3 ft.
18" Douglas Fir S 70 degrees W 6.3 ft.
12" Douglas Fir, down, N 24 degrees E 8.4 ft.
Scribe the following new BT's:
28" Douglas Fir N 38 degrees W 50.6 ft.
21" Douglas Fir N 48 degrees E 22.7 ft.

E Quarter Corner Section 30, 32-14

Set ACAP in rock mound, scribe the following new BT's:
9" Tanoak S 82 degrees W 21.6 ft.
16" Douglas Fir S 22 degrees E 36.6 ft.

NE Corner Section 30, 32-14

Set ACAP in rock mound, found original BT's, and scribe the following new BT's:
10" Tanoak N 16 degrees E 52.2 ft.
14" Myrtle S 42 degrees W 42.0 ft.

N Quarter Corner Section 30, 32-14

Set ACAP in rock mound, and scribe the following new BT's:
8" Maple N 81 degrees E 34.2 ft.
36" Douglas Fir S 4 degrees W 20.8 ft.

Int. Quarter Corner Section 30, 32-14

Set ACAP in rock mound, and scribe the following new BT's:
8" Tanoak N 51 degrees E 11.3 ft.
6" Tanoak N 47 degrees W 8.9 ft.

Prochnau Oct. 12, 1981 #32-208

Section Corner to 14 & 15, 32-13

Found original stone with BCIP adjacent, and the following BT's:
72" Cedar S 66 degrees 30 minutes W 21.7 ft.
48" Cedar S 65 degrees E 36.4 ft.
12" Hemlock S 10 degrees E 8.4 ft.

Thingvall 1981 #32-207

County Surveyor's Record, Curry County, Oregon

ALL OF THE FOLLOWING CORNER NOTES WERE SUBMITTED BY DARRYL J. NIEMI L.S.#1868 / DATED SEPT. 1983 / SEE C.C.FILE#38-99/102 / THE REVERSE SIDE OF THIS PAGE ALSO APPLIES

CHAINS

AT E1/4 CORNER SECTION 20 FOUND NO EVIDENCE OF ORIGINAL CORNER SET AT THIS LOCA
SET 2½" A.C.A.P. IN MOUND OF STONE MARKED AS SHOWN. SET BT's. AS FOLLOWS.
24" D. FIR W/Y.T. BEARS N83°E 35.7 FEET SCRIBED T38S R13W 1/4 S21 BT
8" TAN OAK W/YT BEARS S89°W 15.6 FEET SCRIBED T38S R13W 1/4 S20 BT

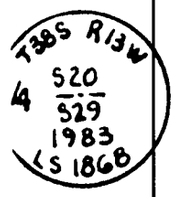

AT S1/4 CORNER SECTION 20. FOUND 4" SQUARED OFF 12" HIGH POST WITH 1/4 CUT ON NORTH
SET 2½" A.C.A.P. IN MOUND OF STONE MARKED AS SHOWN SET BTs. AS FOLLOWS
42" D. FIR W/Y.T. BEARS N81°E 19.0 FEET SCRIBED T38S R13W S 1/4 S20 BT
48" D. FIR W/Y.T. BEARS S08°E 4.5 FEET SCRIBED T38S R13W N1/4 S29 BT
● POST BEARS N79°E 6.4 FEET

AT C 1/4 CORNER SECTION 20 NOT PREVIOUSLY ESTABLISHED
SET A 2½" A.C.A.P. IN MOUND OF STONE SET BTs AS FOLLOWS
8" TAN OAK W/YT BEARS N41°E 6.5 FEET SCRIBED C1/4 S20 BT
6" MYRTLEWOOD W/YT BEARS S22°E 15.3 FEET SCRIBED C1/4 S20 BT

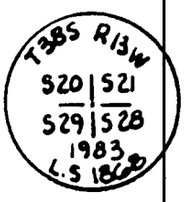

AT SE CORNER SECTION 20 FOUND ORIGINAL STONE AND FOUR ORIGINAL B.T.'S.
OPENED THE B.T. IN THE SE QUADRANT, FOUND ORIGINAL SCRIBES, SET NEW B.T.
IN THIS AREA 24" D.FIR W/Y.T. BEARS S75°30'E 67.2 FEET SCR. T38S R13W S28 BT.
FOUND ORIGINAL BT's. AS FOLLOWS:
36" D. FIR W/Y.T. BEARS N58°E 36.3 FEET FACED (MEAS. 36.1 FEET)
24" D.FIR W/Y.T. BEARS S78°E 64.7 FEET FACED (MEAS. 64.5 FEET)
14" D.FIR SNAG BEARS S87°E 50.2 FEET SCRIBING VISIBLE (MEAS. 50.3 FEET)
48" D.FIR W/YT BEARS N55°W 18.5 FEET FACED (MEAS. 18.5 FEET)

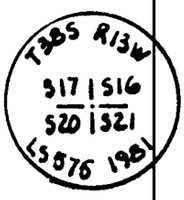

AT NE CORNER SECTION 20 FOUND B.C.I.P. MARKED AS SHOWN
FOUND 12" MYRTLEWOOD W/YT BEARS N69°E 43.9 FEET SCRIBED T38S R13W S16 BT
26" MAPLE W/Y.T. BEARS N50°W 23.1 FEET SCRIBED T38S R13W S17 BT
72" D. FIR W/Y.T. BEARS S63°W 15.4 FEET FACED
16" MYRTLEWOOD (LEANING INTO CREEK) BEARS S51°E 27.5 FEET SCRIBED T38S R13W S21 BT SET BY J. FEENEY 1981, SET NEW BT IN THIS QUADRANT 18" TAN OAK BEARS S60°E 86.7 FEET SCRIBED T38S R13W S21 BT

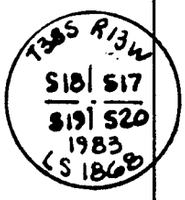

AT NE CORNER OF SECTION 19 FOUND STONE 16"x12"x7" W/3 NOTCHES ON SOUTH FACE, FOUND 36" D. FIR STUMP WHICH BEARS S32°W, 19.8 FEET; 36" D. FIR (BLOW-DOWN) WHICH BEARS S80°E, 18.5 FEET TO ROOT CRATER. EVIDENCE AS DESCRIBED FITS ORIGINAL CALLS.
SET A C.A.P. MARKED AS SHOWN IN MOUND OF STONE AT POSITION OF STONE W/NEW B.T.'s.
14" D. FIR BEARS N41°E, 9.4 FEET SCR. T38S R13W S17 BT
10" ALDER BEARS S69°E, 31.6 FEET SCR T38S R13W S20 BT
14" MYRTLEWOOD BEARS S55°E, 58.4 FEET SCR. T38S R13W S18 BT



AT NW CORNER SECTION 20 FOUND STONE 16"x12"x7" W/3 NOTCHES ON SOUTH FACE, FOUND 36" D. FIR STUMP WHICH BEARS S32°W, 19.8 FEET; 36" D. FIR (BLOW-DOWN) WHICH BEARS S80°E, 18.5 FEET TO ROOT CRATER. EVIDENCE AS DESCRIBED FITS ORIGINAL CALLS.
SET A. C. A. P. MARKED AS SHOWN, IN MOUND OF STONE AT POSITION OF STONE W/NEW B.T.s
14" D. FIR BEARS N41°E, 9.4 FEET SCR. T38S R13W S17 BT
10" ALDER BEARS S69°E, 31.6 FEET SCR. T38S R13W S20 BT
14" MYRTLEWOOD BEARS S55°E 58.4 FEET SCR. T38S R13W S18 BT

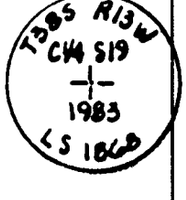

AT C1/4 CORNER SECTION 19 OLD CORNER DESTROYED BY LOGGING
SET 2½" A.C.A.P. IN MOUND OF STONE MARKED AS SHOWN SET BT'S AS FOLLOWS
6" ALDER W/YT BEARS N42°W 43.0 FEET SCRIBED T38W R13W C1/4 S19 BT
12" D.FIR W/Y.T. BEARS S78°W 86.6 FEET SCRIBED T38W R13W C1/4 S19 BT
FOUND 12" ALDER N08°E 34.4 FEET (REC. 34.3) BY BAUGHMAN 1971
FOUND 3" FIR W/Y.T. BY K.C. BEARS W 7.8 FEET TAGGED 8.0 FEET

County Surveyor's Record, Curry County, Oregon

ALL OF THE FOLLOWING CORNER NOTES WERE SUBMITTED BY DARRYL J. NIEMI L.S.#1868 / DATED SEPT. 1983 / SEE C.C.FILE#38-99/102 / THE REVERSE SIDE OF THIS PAGE ALSO APPLIES

CHAINS

AT E1/4 CORNER SECTION 20 FOUND NO EVIDENCE OF ORIGINAL CORNER SET AT THIS LOCA
SET 2½" A.C.A.P. IN MOUND OF STONE MARKED AS SHOWN. SET BT's. AS FOLLOWS.
24" D. FIR W/Y.T. BEARS N83°E 35.7 FEET SCRIBED T38S R13W 1/4 S21 BT
8" TAN OAK W/YT BEARS S89°W 15.6 FEET SCRIBED T38S R13W 1/4 S20 BT

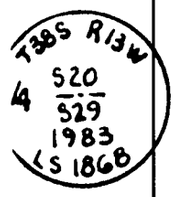

AT S1/4 CORNER SECTION 20. FOUND 4" SQUARED OFF 12" HIGH POST WITH 1/4 CUT ON NORTH
SET 2½" A.C.A.P. IN MOUND OF STONE MARKED AS SHOWN SET BTs. AS FOLLOWS
42" D. FIR W/Y.T. BEARS N81°E 19.0 FEET SCRIBED T38S R13W S 1/4 S20 BT
48" D. FIR W/Y.T. BEARS S08°E 4.5 FEET SCRIBED T38S R13W N1/4 S29 BT
● POST BEARS N79°E 6.4 FEET

AT C 1/4 CORNER SECTION 20 NOT PREVIOUSLY ESTABLISHED
SET A 2½" A.C.A.P. IN MOUND OF STONE SET BTs AS FOLLOWS
8" TAN OAK W/YT BEARS N41°E 6.5 FEET SCRIBED C1/4 S20 BT
6" MYRTLEWOOD W/YT BEARS S22°E 15.3 FEET SCRIBED C1/4 S20 BT

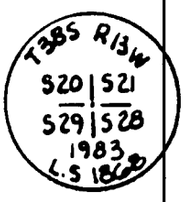

AT SE CORNER SECTION 20 FOUND ORIGINAL STONE AND FOUR ORIGINAL B.T.'S.
OPENED THE B.T. IN THE SE QUADRANT, FOUND ORIGINAL SCRIBES, SET NEW B.T.
IN THIS AREA 24" D.FIR W/Y.T. BEARS S75°30'E 67.2 FEET SCR. T38S R13W S28 BT.
FOUND ORIGINAL BT's. AS FOLLOWS:
36" D. FIR W/Y.T. BEARS N58°E 36.3 FEET FACED (MEAS. 36.1 FEET)
24" D.FIR W/Y.T. BEARS S78°E 64.7 FEET FACED (MEAS. 64.5 FEET)
14" D.FIR SNAG BEARS S87°E 50.2 FEET SCRIBING VISIBLE (MEAS. 50.3 FEET)
48" D.FIR W/YT BEARS N55°W 18.5 FEET FACED (MEAS. 18.5 FEET)

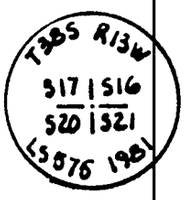

AT NE CORNER SECTION 20 FOUND B.C.I.P. MARKED AS SHOWN
FOUND 12" MYRTLEWOOD W/YT BEARS N69°E 43.9 FEET SCRIBED T38S R13W S16 BT
26" MAPLE W/Y.T. BEARS N50°W 23.1 FEET SCRIBED T38S R13W S17 BT
72" D. FIR W/Y.T. BEARS S63°W 15.4 FEET FACED
16" MYRTLEWOOD (LEANING INTO CREEK) BEARS S51°E 27.5 FEET SCRIBED T38S R13W S21 BT SET BY J. FEENEY 1981, SET NEW BT IN THIS QUADRANT 18" TAN OAK BEARS S60°E 86.7 FEET SCRIBED T38S R13W S21 BT

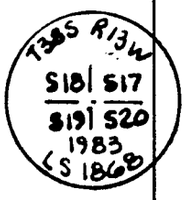

AT NE CORNER OF SECTION 19 FOUND STONE 16"x12"x7" W/3 NOTCHES ON SOUTH FACE, FOUND 36" D. FIR STUMP WHICH BEARS S32°W, 19.8 FEET; 36" D. FIR (BLOW-DOWN) WHICH BEARS S80°E, 18.5 FEET TO ROOT CRATER. EVIDENCE AS DESCRIBED FITS ORIGINAL CALLS.
SET A C.A.P. MARKED AS SHOWN IN MOUND OF STONE AT POSITION OF STONE W/NEW B.T.'s.
14" D. FIR BEARS N41°E, 9.4 FEET SCR. T38S R13W S17 BT
10" ALDER BEARS S69°E, 31.6 FEET SCR T38S R13W S20 BT
14" MYRTLEWOOD BEARS S55°E, 58.4 FEET SCR. T38S R13W S18 BT



AT NW CORNER SECTION 20 FOUND STONE 16"x12"x7" W/3 NOTCHES ON SOUTH FACE, FOUND 36" D. FIR STUMP WHICH BEARS S32°W, 19.8 FEET; 36" D. FIR (BLOW-DOWN) WHICH BEARS S80°E, 18.5 FEET TO ROOT CRATER. EVIDENCE AS DESCRIBED FITS ORIGINAL CALLS.
SET A. C. A. P. MARKED AS SHOWN, IN MOUND OF STONE AT POSITION OF STONE W/NEW B.T.s
14" D. FIR BEARS N41°E, 9.4 FEET SCR. T38S R13W S17 BT
10" ALDER BEARS S69°E, 31.6 FEET SCR. T38S R13W S20 BT
14" MYRTLEWOOD BEARS S55°E 58.4 FEET SCR. T38S R13W S18 BT

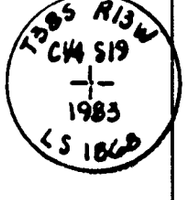

AT C1/4 CORNER SECTION 19 OLD CORNER DESTROYED BY LOGGING
SET 2½" A.C.A.P. IN MOUND OF STONE MARKED AS SHOWN SET BT'S AS FOLLOWS
6" ALDER W/YT BEARS N42°W 43.0 FEET SCRIBED T38W R13W C1/4 S19 BT
12" D.FIR W/Y.T. BEARS S78°W 86.6 FEET SCRIBED T38W R13W C1/4 S19 BT
FOUND 12" ALDER N08°E 34.4 FEET (REC. 34.3) BY BAUGHMAN 1971
FOUND 3" FIR W/Y.T. BY K.C. BEARS W 7.8 FEET TAGGED 8.0 FEET

County Surveyor's Record, Curry County, Oregon



AT SW CORNER OF SECTION 17, FOUND STONE 16"x12"x7" W/3 NOTCHES ON SOUTH FACE, FOUND 36" D. FIR STUMP WHICH BEARS S32°W, 19.8 FEET; 36" D. FIR (BLOW-DOWN) WHICH BEARS S80°E, 18.5 FEET TO ROOT CRATER. EVIDENCE AS DESCRIBED FITS ORIGINAL CALLS:
SET A.C.A.P., MARKED AS SHOWN IN MOUND OF STONE AT POSITION OF STONE W/NEW BT's
14" D. FIR BEARS N41°E, 9.4 FEET, SCR. T38S R13W S17 BT
10" ALDER BEARS S69°E, 31.6 FEET, SCR. T38S R13W S20 BT
14" MYRTLEWOOD BEARS S55°E 58.4 FEET, SCR. T38S, R13W S18 BT

AT W1/4 CORNER OF SECTION 17, FOUND STONE W/BROKEN TOP, FIGURE 4 VISIBLE ON WEST FACE, TWIN OAK TREE W/Y.T. BEARS N82°E, 52.5 FEET, NO ORIGINAL BT's FOUND. STONE AS DESCRIBED ABOVE FITS CALLS OF SURVEY BY H.J. NEWHOUSE JUNE, 1977
SET A.C.A.P., MARKED AS SHOWN, IN MOUND OF STONE W/NEW BT's
24" WHITE OAK BEARS N67°E, 74.8 FEET, SCR. T38S R13W W1/4 S17 BT
40" D. FIR BEARS N37°W, 81.2 FEET, SCR. T38S R13W E1/4 S18 BT



AT SE CORNER SECTION 17 FOUND B.C.I.P. MARKED AS SHOWN
FOUND 12" MYRTLEWOOD W/YT BEARS N69°E, 43.9 FEET SCRIBED T38S R13W S16 BT; 26" MAPLE W/Y.T BEARS N50°W 23.1 FEET SCRIBED T38S R13W S17 BT; 72" D. FIR W/Y.T. BEARS S63°W 15.4 FEET FACED
16" MYRTLE (LEANING INTO CREEK) BEARS S51°E, 27.5 FEET SCRIBED T38S R13W S21 BT SET BY J. FEENEY 1981. SET NEW BT IN THE QUADRANT 18" TAN OAK BEARS S60°E 86.7 FT. SCRIBED T38S R13W S21 BT

AT C1/4 CORNER SECTION 17 NOT PREVIOUSLY ESTABLISHED SET 2 1/2" A.C.A.P. IN MOUND OF STONE MARKED AS SHOWN BTs AS FOLLOWS
27" D. FIR W/YT BEARS N05°W, 49.2 FEET SCRIBED T38S R13W C1/4 S17 B.T
7" ALDER W/YT BEARS S29°E. 12.3 FEET SCRIBED T38S R13W C1/4 S17 B.T.

AT E1/4 CORNER OF SECTION 18, FOUND STONE W/BROKEN TOP, FIGURE 4 VISIBLE ON WEST FACE, TWIN OAK TREE W/Y.T. BEARS N82°E, 52.5 FEET, NO ORIGINAL BT's FOUND. STONE AS DESCRIBED ABOVE FITS CALLS OF SURVEY BY H.J. NEWHOUSE JUNE, 1977
SET A.C.A.P., MARKED AS SHOWN, IN MOUND OF STONE W/NEW BT's
24" WHITE OAK BEARS N67°E, 74.8 FEET, SCR. T38S R13W W1/4 S17 BT
40" D. FIR BEARS N37°W, 81.2 FEET, SCR. T38S R13W E1/4 S18 BT

AT E1/4 CORNER OF SECTION 18, FOUND STONE W/BROKEN TOP, FIGURE 4 VISIBLE ON WEST FACE, TWIN OAK TREE W/Y.T. BEARS N82°E, 52.5 FEET, NO ORIGINAL BT's FOUND. STONE AS DESCRIBED ABOVE FITS CALLS OF SURVEY BY H.J. NEWHOUSE JUNE, 1977
SET A.C.A.P., MARKED AS SHOWN, IN MOUND OF STONE W/NEW BT's
24" WHITE OAK BEARS N67°E, 74.8 FEET, SCR. T38S R13W W1/4 S17 BT
40" D. FIR BEARS N37°W, 81.2 FEET, SCR. T38S R13W E1/4 S18 BT

AT SE CORNER OF SECTION 18, FOUND STONE 16"x12"x7" W/3 NOTCHES ON SOUTH FACE, FOUND 36" D. FIR STUMP WHICH BEARS S32°W, 19.8 FEET; 36" D. FIR (BLOW-DOWN) WHICH BEARS S80°E, 18.5 FEET TO ROOT CRATER. EVIDENCE AS DESCRIBED FITS ORIGINAL CALLS:
SET A.C.A.P., MARKED AS SHOWN IN MOUND OF STONE AT POSITION OF STONE W/NEW BT's
14" D. FIR BEARS N41°E, 9.4 FEET, SCR. T38S R13W S17 BT
10" ALDER BEARS S69°E, 31.6 FEET, SCR. T38S R13W S20 BT
14" MYRTLEWOOD BEARS S55°E 58.4 FEET, SCR T38S. R13W S18 BT

AT C1/4 CORNER SECTION 18 FOUND 1 1/2" I.P. W/BRASS CAP BROKEN OFF, LYING ON GROUND NEARBY. FOUND 60" D.FIR W/Y.T. BEARS N52°W, 15.8 FEET, FACED. 14" D. FIR W/Y.T. BEARS N10°W 46.4 FEET FACED SET BY J. FEENEY 1978.
SET A.C.A.P. IN MOUND OF STONE TO REPLACE FD. I.P. - RETAGGED B.T.'s AS FOLLOWS
60" D. FIR BEARS N52°W 15.2 FEET 14" D FIR BEARS N10°W 46.9 feet

County Surveyor's Record, Curry County, Oregon



AT SW CORNER OF SECTION 17, FOUND STONE 16"x12"x7" W/3 NOTCHES ON SOUTH FACE, FOUND 36" D. FIR STUMP WHICH BEARS S32°W, 19.8 FEET; 36" D. FIR (BLOW-DOWN) WHICH BEARS S80°E, 18.5 FEET TO ROOT CRATER. EVIDENCE AS DESCRIBED FITS ORIGINAL CALLS:
SET A.C.A.P., MARKED AS SHOWN IN MOUND OF STONE AT POSITION OF STONE W/NEW BT's
14" D. FIR BEARS N41°E, 9.4 FEET, SCR. T38S R13W S17 BT
10" ALDER BEARS S69°E, 31.6 FEET, SCR. T38S R13W S20 BT
14" MYRTLEWOOD BEARS S55°E 58.4 FEET, SCR. T38S, R13W S18 BT

AT W1/4 CORNER OF SECTION 17, FOUND STONE W/BROKEN TOP, FIGURE 4 VISIBLE ON WEST FACE, TWIN OAK TREE W/Y.T. BEARS N82°E, 52.5 FEET, NO ORIGINAL BT's FOUND. STONE AS DESCRIBED ABOVE FITS CALLS OF SURVEY BY H.J. NEWHOUSE JUNE, 1977
SET A.C.A.P., MARKED AS SHOWN, IN MOUND OF STONE W/NEW BT's
24" WHITE OAK BEARS N67°E, 74.8 FEET, SCR. T38S R13W W1/4 S17 BT
40" D. FIR BEARS N37°W, 81.2 FEET, SCR. T38S R13W E1/4 S18 BT



AT SE CORNER SECTION 17 FOUND B.C.I.P. MARKED AS SHOWN
FOUND 12" MYRTLEWOOD W/YT BEARS N69°E, 43.9 FEET SCRIBED T38S R13W S16 BT; 26" MAPLE W/Y.T BEARS N50°W 23.1 FEET SCRIBED T38S R13W S17 BT; 72" D. FIR W/Y.T. BEARS S63°W 15.4 FEET FACED
16" MYRTLE (LEANING INTO CREEK) BEARS S51°E, 27.5 FEET SCRIBED T38S R13W S21 BT SET BY J. FEENEY 1981. SET NEW BT IN THE QUADRANT 18" TAN OAK BEARS S60°E 86.7 FT. SCRIBED T38S R13W S21 BT

AT C1/4 CORNER SECTION 17 NOT PREVIOUSLY ESTABLISHED SET 2 1/2" A.C.A.P. IN MOUND OF STONE MARKED AS SHOWN BTs AS FOLLOWS
27" D. FIR W/YT BEARS N05°W, 49.2 FEET SCRIBED T38S R13W C1/4 S17 B.T
7" ALDER W/YT BEARS S29°E. 12.3 FEET SCRIBED T38S R13W C1/4 S17 B.T.

AT E1/4 CORNER OF SECTION 18, FOUND STONE W/BROKEN TOP, FIGURE 4 VISIBLE ON WEST FACE, TWIN OAK TREE W/Y.T. BEARS N82°E, 52.5 FEET, NO ORIGINAL BT's FOUND. STONE AS DESCRIBED ABOVE FITS CALLS OF SURVEY BY H.J. NEWHOUSE JUNE, 1977
SET A.C.A.P., MARKED AS SHOWN, IN MOUND OF STONE W/NEW BT's
24" WHITE OAK BEARS N67°E, 74.8 FEET, SCR. T38S R13W W1/4 S17 BT
40" D. FIR BEARS N37°W, 81.2 FEET, SCR. T38S R13W E1/4 S18 BT

AT E1/4 CORNER OF SECTION 18, FOUND STONE W/BROKEN TOP, FIGURE 4 VISIBLE ON WEST FACE, TWIN OAK TREE W/Y.T. BEARS N82°E, 52.5 FEET, NO ORIGINAL BT's FOUND. STONE AS DESCRIBED ABOVE FITS CALLS OF SURVEY BY H.J. NEWHOUSE JUNE, 1977
SET A.C.A.P., MARKED AS SHOWN, IN MOUND OF STONE W/NEW BT's
24" WHITE OAK BEARS N67°E, 74.8 FEET, SCR. T38S R13W W1/4 S17 BT
40" D. FIR BEARS N37°W, 81.2 FEET, SCR. T38S R13W E1/4 S18 BT

AT SE CORNER OF SECTION 18, FOUND STONE 16"x12"x7" W/3 NOTCHES ON SOUTH FACE, FOUND 36" D. FIR STUMP WHICH BEARS S32°W, 19.8 FEET; 36" D. FIR (BLOW-DOWN) WHICH BEARS S80°E, 18.5 FEET TO ROOT CRATER. EVIDENCE AS DESCRIBED FITS ORIGINAL CALLS:
SET A.C.A.P., MARKED AS SHOWN IN MOUND OF STONE AT POSITION OF STONE W/NEW BT's
14" D. FIR BEARS N41°E, 9.4 FEET, SCR. T38S R13W S17 BT
10" ALDER BEARS S69°E, 31.6 FEET, SCR. T38S R13W S20 BT
14" MYRTLEWOOD BEARS S55°E 58.4 FEET, SCR T38S. R13W S18 BT

AT C1/4 CORNER SECTION 18 FOUND 1 1/2" I.P. W/BRASS CAP BROKEN OFF, LYING ON GROUND NEARBY. FOUND 60" D.FIR W/Y.T. BEARS N52°W, 15.8 FEET, FACED. 14" D. FIR W/Y.T. BEARS N10°W 46.4 FEET FACED SET BY J. FEENEY 1978.
SET A.C.A.P. IN MOUND OF STONE TO REPLACE FD. I.P. - RETAGGED B.T.'s AS FOLLOWS
60" D. FIR BEARS N52°W 15.2 FEET 14" D FIR BEARS N10°W 46.9 feet

County Surveyor's Record, Curry County, Oregon

CHAINS

THE FOLLOWING CORNER NOTES HAVE BEEN SUBMITTED BY JACK B. FEENEY L.S.#575 / dated MAY 1972
SEE C.C.FILE#39-46

T 39 S, R 12 W

CORNER NOTE - 1/4 corner to Sections 20 & 29.

This corner is remonumented by this survey. The two original Oak BT's are down and the 20" Oak has an open face and an old cruiser Mark R on it. At this corner location found a 2" x 4" Redwood post.

I remonumented this corner with a 2½" brass cap on a 1" iron pipe, 30" long, driven 22" into the ground. The cap is stamped T39S, R12W, 1/4, S20, S29 and from which:

A 20" Tanoak bears N22°W, 31.6 feet, scribed ¼ S20 BT on the wood. New (BT)

A 37" Tanoak bears S61½°E, 29.1 feet, scribed ¼ S29 BT on the wood. New (BT)

CORNER NOTE - 1/4 corner between Sections 19 & 20.

This corner is also remonumented by this survey. At the corner point, I find a 1" iron pipe extending 6" above the ground. I set a 2½" brass cap on the iron pipe. The cap is stamped: T39S, R12W, S19, S20 ¼ and from which:

A 20" Myrtle (original) now 32", bears N81 3/4°W, 37.3 feet and I rescribed, ¼ S19 BT on the wood.

The 10" fir is down with an open face and scribe marks ¼ S20 BT still readable. I scribed a new BT which is a 28" Douglas Fir, bears S47¼E, 26.3 feet, scribed ¼ S 20 BT on the wood.

CORNER NOTES - Center 1/4 Corner

This corner is set at the intersection of straight lines between opposite ¼ corners on the boundaries of this section. It is monumented with a 2½" brass cap set on a 1" iron pipe, 30" long, driven 14" into the ground. The cap is stamped T39S, R12W, C¼, S20 and from which:

A 56" Douglas Fir bears S2½°W, 33.6 feet, scribed C¼ S20 BT on the wood.

A 50" Douglas Fir bears N18°W, 46.4 feet, scribed C¼ S20 BT on the wood.

County Surveyor's Record, Curry County, Oregon

CHAINS

THE FOLLOWING CORNER NOTES HAVE BEEN SUBMITTED BY JACK B. FEENEY L.S.#575 / dated MAY 1972
SEE C.C.FILE#39-46

T 39 S, R 12 W

CORNER NOTE - 1/4 corner to Sections 20 & 29.

This corner is remonumented by this survey. The two original Oak BT's are down and the 20" Oak has an open face and an old cruiser Mark R on it. At this corner location found a 2" x 4" Redwood post.

I remonumented this corner with a 2½" brass cap on a 1" iron pipe, 30" long, driven 22" into the ground. The cap is stamped T39S, R12W, 1/4, S20, S29 and from which:

A 20" Tanoak bears N22°W, 31.6 feet, scribed ¼ S20 BT on the wood. New (BT)

A 37" Tanoak bears S61½°E, 29.1 feet, scribed ¼ S29 BT on the wood. New (BT)

CORNER NOTE - 1/4 corner between Sections 19 & 20.

This corner is also remonumented by this survey. At the corner point, I find a 1" iron pipe extending 6" above the ground. I set a 2½" brass cap on the iron pipe. The cap is stamped: T39S, R12W, S19, S20 ¼ and from which:

A 20" Myrtle (original) now 32", bears N81 3/4°W, 37.3 feet and I rescribed, ¼ S19 BT on the wood.

The 10" fir is down with an open face and scribe marks ¼ S20 BT still readable. I scribed a new BT which is a 28" Douglas Fir, bears S47¼E, 26.3 feet, scribed ¼ S 20 BT on the wood.

CORNER NOTES - Center 1/4 Corner

This corner is set at the intersection of straight lines between opposite ¼ corners on the boundaries of this section. It is monumented with a 2½" brass cap set on a 1" iron pipe, 30" long, driven 14" into the ground. The cap is stamped T39S, R12W, C¼, S20 and from which:

A 56" Douglas Fir bears S2½°W, 33.6 feet, scribed C¼ S20 BT on the wood.

A 50" Douglas Fir bears N18°W, 46.4 feet, scribed C¼ S20 BT on the wood.

County Surveyor's Record, Curry County, Oregon

FIELD NOTES
FOR
THE PARTIAL SUBDIVISION OF
Section 9, T.39S., R.14W., W.M.

CHAINS

Corners controlling this survey are those found or established by H.J. Newhouse on the North and East boundaries of Section 9 in the course of surveys conducted in 1960 and 1966. These corners were recovered and are shown as found on the accompanying plat. Initial point for this survey is the closing corner between Sections 15 and 16.

Field notes for corners established by this survey and proceedures used are as follows:

(1) South 1/4 Corner Section 9 only.

After a thorough search I find no evidence of any 1/4 corner between Sections 9 and 16 or the meander corner at the Pacific Ocean from which to indicate distance or direction. I therefore set the S 1/4 corner to Section 9 at record distance due West of the Southeast corner of Section 9. It is monumented with a 3" brass cap on a 1" black iron pipe, 30" long, driven 24" into the ground. The cap is stamped T39S R14W 1/4 S9 1976. The S 16 originally stamped on cap in error has been obliterated. From this corner:

a 14" Douglas Fir bears N6°E, 50.9 feet, scribed S¼ S9 BT on the wood.
a 16" Douglas Fir bears N26°E, 60.0 feet, scribed S¼ S9 BT on the wood.

(2) Center 1/4 Section 9.

This corner is set at the intersection of the North-South and East-West centerlines of Section 9. Since this is a fractional Section having no West 1/4 corner, the bearing of the East-West centerline is computed as the mean of the bearings of the North and South lines. The corner is monumented with a 3" brass cap mounted on a 1" iron pipe, 30" long, driven 24" into the ground. The cap is stamped T39S R14W C¼ S9 1976, and from which:

a 16" Douglas Fir bears S24°E, 8.6 feet, scribed C¼ S9 BT on wood.
a 34" White Fir bears N10°W, 34.7 feet, scribed C¼ S9 BT on wood.

(3) Center North 1/16 Corner.

This corner is set at the midpoint of a straight line between the Center 1/4 and the North 1/4 of Section 9. It is monumented with a 3" brass cap set on a 1" iron pipe, 30" long, driven 24" into the ground. The cap is stamped T39S R14W CN 1/16 S9 1976. There being no trees within limits, I chisel CN 1/16 and a 4" cross (+) into the face of a large rock outcrop at a point 6' above ground and 20' North of the point where the outcrop protudes from the ground. The cross (+) bears N38°E, 16.9 feet from the corner.

CERTIFICATION

I do hereby certify this map depicts an actual survey made by me or under my direct: in accordance with the laws of the State of

REGISTERED PROFESSIONAL AND SURVEYOR
Jack B. Feeney
OREGON
JULY 9, 1965
JACK B. FEENEY
575

RECEIVED
Aug 2, 1976
CURRY COUNTY SURVEYOR

39-14

County Surveyor's Record, Curry County, Oregon

FIELD NOTES
FOR
THE PARTIAL SUBDIVISION OF
Section 9, T.39S., R.14W., W.M.

CHAINS

Corners controlling this survey are those found or established by H.J. Newhouse on the North and East boundaries of Section 9 in the course of surveys conducted in 1960 and 1966. These corners were recovered and are shown as found on the accompanying plat. Initial point for this survey is the closing corner between Sections 15 and 16.

Field notes for corners established by this survey and proceedures used are as follows:

(1) South 1/4 Corner Section 9 only.

After a thorough search I find no evidence of any 1/4 corner between Sections 9 and 16 or the meander corner at the Pacific Ocean from which to indicate distance or direction. I therefore set the S 1/4 corner to Section 9 at record distance due West of the Southeast corner of Section 9. It is monumented with a 3" brass cap on a 1" black iron pipe, 30" long, driven 24" into the ground. The cap is stamped T39S R14W 1/4 S9 1976. The S 16 originally stamped on cap in error has been obliterated. From this corner:

a 14" Douglas Fir bears N6°E, 50.9 feet, scribed S¼ S9 BT on the wood.
a 16" Douglas Fir bears N26°E, 60.0 feet, scribed S¼ S9 BT on the wood.

(2) Center 1/4 Section 9.

This corner is set at the intersection of the North-South and East-West centerlines of Section 9. Since this is a fractional Section having no West 1/4 corner, the bearing of the East-West centerline is computed as the mean of the bearings of the North and South lines. The corner is monumented with a 3" brass cap mounted on a 1" iron pipe, 30" long, driven 24" into the ground. The cap is stamped T39S R14W C¼ S9 1976, and from which:

a 16" Douglas Fir bears S24°E, 8.6 feet, scribed C¼ S9 BT on wood.
a 34" White Fir bears N10°W, 34.7 feet, scribed C¼ S9 BT on wood.

(3) Center North 1/16 Corner.

This corner is set at the midpoint of a straight line between the Center 1/4 and the North 1/4 of Section 9. It is monumented with a 3" brass cap set on a 1" iron pipe, 30" long, driven 24" into the ground. The cap is stamped T39S R14W CN 1/16 S9 1976. There being no trees within limits, I chisel CN 1/16 and a 4" cross (+) into the face of a large rock outcrop at a point 6' above ground and 20' North of the point where the outcrop protudes from the ground. The cross (+) bears N38°E, 16.9 feet from the corner.

CERTIFICATION

I do hereby certify this map depicts an actual survey made by me or under my direct: in accordance with the laws of the State of

REGISTERED PROFESSIONAL AND SURVEYOR
Jack B. Feeney
OREGON
JULY 9, 1965
JACK B. FEENEY
575

RECEIVED
Aug 2, 1976
CURRY COUNTY SURVEYOR

39-14

County Surveyor's Record, Curry County, Oregon

CERTIFIED RECORD OF LAND CORNER MONUMENTATION

History of original corner establishment: Corner established by Henry A. Harvey, Deputy Surveyor under contract543, 1889. Record states: Set post 6 ft. long 4 ins. square 24 ins. in ground for ¼ sec. cor. marked ¼ S on W. face from which an oak 11 ins. diam. bears S80°W, 4 lks. dist.; marked ¼ S BT.

An oak 10 ins. diam., bears N72°E, 31 lks. dist; marked ¼ S BT.

In 1913, Charles M. Collier, under additional instructions dated June 23, 1913 states: Falls 4.64 chains W. of the ¼ sec. cor. which is a post marked and witnessed as described by the surveyor general. The post being almost completely destroyed, I remove it and at the same point set a granite stone, 15x15x15 ins. 10 ins. in the ground, for ¼ sec. cor., marked ¼ on W. face.

DIAGRAM

T39S	R12W
S8	S9

In May 1955, Arthur E. Sherman, Curry County Surveyor states: I find granite rock marked "¼" and SW accessary as per government survey on which scribing is visible.

I leave rock in place as corner and mark accessories:

~~Description of corner evidence found:~~

48" fir, N74E, 69.5 ft. marked as provided by law,
62" fir, N66W, 109.4 ft. marked as provided by law.

Description of corner evidence found:

At corner location I find a 15x15x15 inch granite stone marked ¼ on west face firmly SET in ground. I also find 2½" Brass Cap on 1" iron pipe 1.35 ft. northeast of stone marked:

¼	S
Sec 8	Sec 9

Found: 48" fir stump, N75°30'E, 70.0 ft. to face with scribes 9S visible.

62" rotted fir stump, N66°W 109.4 ft. to face, no visible evidence.

Description of monument and accessories I established to perpetuate the original location of this corner:

As evidence in vicinity of corner agrees with GLO resurvey record and perpetuated record, from the location of the found granite stone I mark these new bearing trees:

12" fir, bears S65°30'W, 26.4 ft. dist., scribed ¼ S 8 BT.

16" fir, bears, N46°15'E, 11.4 ft. dist., scribed ¼ S 9 BT.

NOTE: New B.T. distances are to side center.
DEC. 20°

Witnessess: James T. Woods
Thomas J. Howe

REGISTERED PROFESSIONAL LAND SURVEYOR
Alvin D Ferry
OREGON
JUNE 18, 1976
ALVIN D. FERRY
1055

RECEIVED
Sept. 25, 1980
CURRY COUNTY SURVEYOR

Office of..... County of.....
State of....., I hereby certify that the within instrument was filed in this office for record on the..... day of....., 19.....
..... *by* .....
(COUNTY OFFICIAL) (DEPUTY)

Form R6-7100-57 (9/71)

☆ GPO—798-276

County Surveyor's Record, Curry County, Oregon

CERTIFIED RECORD OF LAND CORNER MONUMENTATION

History of original corner establishment: Corner established by Henry A. Harvey, Deputy Surveyor under contract543, 1889. Record states: Set post 6 ft. long 4 ins. square 24 ins. in ground for ¼ sec. cor. marked ¼ S on W. face from which an oak 11 ins. diam. bears S80°W, 4 lks. dist.; marked ¼ S BT.

An oak 10 ins. diam., bears N72°E, 31 lks. dist; marked ¼ S BT.

In 1913, Charles M. Collier, under additional instructions dated June 23, 1913 states: Falls 4.64 chains W. of the ¼ sec. cor. which is a post marked and witnessed as described by the surveyor general. The post being almost completely destroyed, I remove it and at the same point set a granite stone, 15x15x15 ins. 10 ins. in the ground, for ¼ sec. cor., marked ¼ on W. face.

DIAGRAM

T39S	R12W
S8	S9

In May 1955, Arthur E. Sherman, Curry County Surveyor states: I find granite rock marked "¼" and SW accessary as per government survey on which scribing is visible.

I leave rock in place as corner and mark accessories:

~~Description of corner evidence found:~~

48" fir, N74E, 69.5 ft. marked as provided by law,
62" fir, N66W, 109.4 ft. marked as provided by law.

Description of corner evidence found:

At corner location I find a 15x15x15 inch granite stone marked ¼ on west face firmly SET in ground. I also find 2½" Brass Cap on 1" iron pipe 1.35 ft. northeast of stone marked:

¼	S
Sec 8	Sec 9

Found: 48" fir stump, N75°30'E, 70.0 ft. to face with scribes 9S visible.

62" rotted fir stump, N66°W 109.4 ft. to face, no visible evidence.

Description of monument and accessories I established to perpetuate the original location of this corner:

As evidence in vicinity of corner agrees with GLO resurvey record and perpetuated record, from the location of the found granite stone I mark these new bearing trees:

12" fir, bears S65°30'W, 26.4 ft. dist., scribed ¼ S 8 BT.

16" fir, bears, N46°15'E, 11.4 ft. dist., scribed ¼ S 9 BT.

NOTE: New B.T. distances are to side center.
DEC. 20°

Witnessess: James T. Woods
Thomas J. Howe

REGISTERED PROFESSIONAL LAND SURVEYOR
Alvin D Ferry
OREGON
JUNE 18, 1976
ALVIN D. FERRY
1055

RECEIVED
Sept. 25, 1980
CURRY COUNTY SURVEYOR

Office of..... County of.....
State of....., I hereby certify that the within instrument was filed in this office for record on the..... day of....., 19.....
..... *by* .....
(COUNTY OFFICIAL) (DEPUTY)

Form R6-7100-57 (9/71)

☆ GPO—798-276

361

County Surveyor's Record, Curry County, Oregon

CERTIFIED RECORD OF LAND CORNER MONUMENTATION

History of original corner establishment: CHAINS

Dependent Resurvey performed by James Jelley for the BLM in 1961. Survey Record states:

Set an Iron post, 28 ins. long 2½ ins. diam., 24 ins. in the ground, with brass cap marked:

From which
A tan oak, 5 ins. diam, bears S 50° E
79 lks dist. marked ½ S 7 BT in the bark

Raise mound of stone, 3 ft. base, 2 ft. high, E of corner.

DIAGRAM

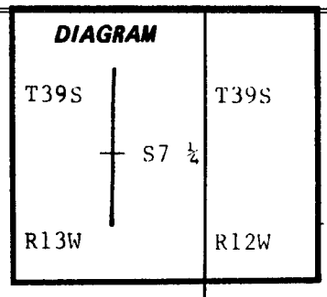

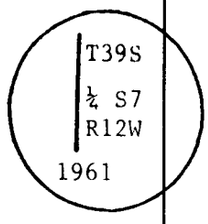

Description of corner evidence found:

Found BCIP in good condition marked as noted.

Found 8" diam. tan oak S 46° 45' E*., 51.7', Markings healed.

Found remains of stone mound East of corner

Description of monument and accessories I established to perpetuate the original location of this corner:

Marked a 6" D. Fir N 76°E* 18.2 ft. scribed ½ C S7 BT

Set aluminum fence post 2' North of corner with attention sign attached.

*NOTE: Declination 20° E

REGISTERED
PROFESSIONAL
LAND SURVEYOR

Alvin D Ferry

OREGON
JUNE 15, 1976
ALVIN D. FERRY
1055

Office of..... *County of*.....

State of....., *I hereby certify that the within instrument was filed in this office for record on the*..... *day of*....., *19*.....

..... *by* .....

(COUNTY OFFICIAL) (DEPUTY)

Form R6-7100-57 (9/71)

RECEIVED
May 22, 1981

☆ GPO 799-509

361

County Surveyor's Record, Curry County, Oregon

CERTIFIED RECORD OF LAND CORNER MONUMENTATION

History of original corner establishment: CHAINS

Dependent Resurvey performed by James Jelley for the BLM in 1961. Survey Record states:

Set an Iron post, 28 ins. long 2½ ins. diam., 24 ins. in the ground, with brass cap marked:

From which
A tan oak, 5 ins. diam, bears S 50° E
79 lks dist. marked ½ S 7 BT in the bark

Raise mound of stone, 3 ft. base, 2 ft. high, E of corner.

DIAGRAM

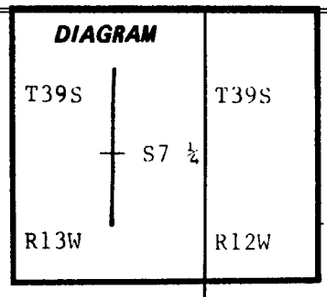

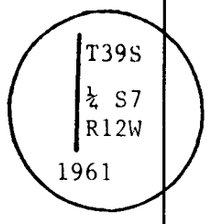

Description of corner evidence found:

Found BCIP in good condition marked as noted.

Found 8" diam. tan oak S 46° 45' E*., 51.7', Markings healed.

Found remains of stone mound East of corner

Description of monument and accessories I established to perpetuate the original location of this corner:

Marked a 6" D. Fir N 76°E* 18.2 ft. scribed ½ C S7 BT

Set aluminum fence post 2' North of corner with attention sign attached.

*NOTE: Declination 20° E

REGISTERED
PROFESSIONAL
LAND SURVEYOR

Alvin D Ferry

OREGON
JUNE 15, 1976
ALVIN D. FERRY
1055

Office of..... *County of*.....

State of....., *I hereby certify that the within instrument was filed in this office for record on the*..... *day of*....., *19*.....

..... *by* .....

(COUNTY OFFICIAL) (DEPUTY)

Form R6-7100-57 (9/71)

RECEIVED
May 22, 1981

☆ GPO 799-509

County Surveyor's Record, Curry County, Oregon

CERTIFIED RECORD OF LAND CORNER MONUMENTATION

CHAINS

History of original corner establishment: Corner established in 1913 by Charles M. Collier, under General Land Office special instructions dated June 23, 1913.

DIAGRAM

T39S R12W

S4 | S3

S9 | S10

Surveyor General's records state: set a sandstone, 14x7x5 ins., 10 ins. in the ground, for cor. of secs. 3, 4, 9 and 10, marked with 5 notches on the S. and 3 notches on the E. face; from which:

Laurel, 16 ins. diam., bears N.40°E., 62 lks. dist., marked 9S R12W S3 BT.
Fir, 48 ins. diam., bears S.14°E., 44 lks. dist., marked 39S R12W S10 BT.
An Oak, 9 ins. diam., bears S.7°W., 9 lks. dist., marked T39S R12W S9 BT.
An Oak, 8 ins. diam., bears N.43°W., 14 lks. dist., marked T39S R12W BT.

In May 1964, H.J. Newhouse states:

Found remains BT's 48" Fir, open to face and standing. Build mound of stone from which bears:

[redacted]:

A 12" Oak, N.34°E., 39.0 Ft.
A 12" Oak, S.63°W., 22.3 ft.
A 24" Oak, N.29°W., 33.6 ft. (Bark scribed)

Description of corner evidence found:

At corner location I find a mound of stone from which:

A fir, 48 ins. diam., bears S.14°E., 44 lks. dist., face has been opened and is partially healed.

An Oak, 12 ins. diam., bears N.33°15'E., 34.7 ft* dist., scribing 3 BT visible.

* 39' record

Description of monument and accessories I established to perpetuate the original location of this corner: At the location of the mound of stone, I set a 36 inch long, 2½ inch diam., galvanized iron pipe 24 ins. in the ground in a mound of stones, with a inch brass cap marked:

T39S R12W

S4 | S3

S9 | S10

1979
Pls 1055

New bearing trees:

A Fir, 40 ins. diam., bears N.3°30'W., 56.8 ft. dist., scribed BT S4.
An Oak, 18 ins. diam., bears S.75°W., 52.1 ft. dist., scribed BT S9.

Note: I placed U.S.F.S. bearing tree sign on the 4 BT's and placed a metal fence post with an Attention Sign on it 2 ft. north of the corner.

REGISTERED PROFESSIONAL LAND SURVEYOR
Alvin D Ferry
OREGON
JUNE 13, 1975
ALVIN D. FERRY
1055

I hereby certify the above corner monument was re-established as herein described:

Witness: Tim Woods
6-23-80

Office of..... County of.....

State of....., I hereby certify that the within instrument was filed in this office for record on the..... day of....., 19.....

..... *by* .....
(COUNTY OFFICIAL) (DEPUTY)

Form R6-7100-57 (9/71)

☆ GPO—798-274

RECEIVED

County Surveyor's Record, Curry County, Oregon

CERTIFIED RECORD OF LAND CORNER MONUMENTATION

CHAINS

History of original corner establishment: Corner established in 1913 by Charles M. Collier, under General Land Office special instructions dated June 23, 1913.

DIAGRAM

T39S R12W

S4 | S3

S9 | S10

Surveyor General's records state: set a sandstone, 14x7x5 ins., 10 ins. in the ground, for cor. of secs. 3, 4, 9 and 10, marked with 5 notches on the S. and 3 notches on the E. face; from which:

Laurel, 16 ins. diam., bears N.40°E., 62 lks. dist., marked 9S R12W S3 BT.
Fir, 48 ins. diam., bears S.14°E., 44 lks. dist., marked 39S R12W S10 BT.
An Oak, 9 ins. diam., bears S.7°W., 9 lks. dist., marked T39S R12W S9 BT.
An Oak, 8 ins. diam., bears N.43°W., 14 lks. dist., marked T39S R12W BT.

In May 1964, H.J. Newhouse states:

Found remains BT's 48" Fir, open to face and standing. Build mound of stone from which bears:

[redacted]:

A 12" Oak, N.34°E., 39.0 Ft.
A 12" Oak, S.63°W., 22.3 ft.
A 24" Oak, N.29°W., 33.6 ft. (Bark scribed)

Description of corner evidence found:

At corner location I find a mound of stone from which:

A fir, 48 ins. diam., bears S.14°E., 44 lks. dist., face has been opened and is partially healed.

An Oak, 12 ins. diam., bears N.33°15'E., 34.7 ft* dist., scribing 3 BT visible.

* 39' record

Description of monument and accessories I established to perpetuate the original location of this corner: At the location of the mound of stone, I set a 36 inch long, 2½ inch diam., galvanized iron pipe 24 ins. in the ground in a mound of stones, with a inch brass cap marked:

T39S R12W

S4 | S3

S9 | S10

1979
Pls 1055

New bearing trees:

A Fir, 40 ins. diam., bears N.3°30'W., 56.8 ft. dist., scribed BT S4.
An Oak, 18 ins. diam., bears S.75°W., 52.1 ft. dist., scribed BT S9.

Note: I placed U.S.F.S. bearing tree sign on the 4 BT's and placed a metal fence post with an Attention Sign on it 2 ft. north of the corner.

REGISTERED PROFESSIONAL LAND SURVEYOR
Alvin D Ferry
OREGON
JUNE 13, 1975
ALVIN D. FERRY
1055

I hereby certify the above corner monument was re-established as herein described:

Witness: Tim Woods
6-23-80

Office of..... County of.....

State of....., I hereby certify that the within instrument was filed in this office for record on the..... day of....., 19.....

..... *by* .....
(COUNTY OFFICIAL) (DEPUTY)

Form R6-7100-57 (9/71)

☆ GPO—798-274

RECEIVED

363

County Surveyor's Record, Curry County, Oregon

CERTIFIED RECORD OF LAND CORNER MONUMENTATION

CHAINS

History of original corner establishment: Corner established by Henry A. Harvey, Deputy Surveyor under contract 543, 1889 record states: Fir tree, 4 ft. diam. stands for cor. to secs. 8,9,16 and 17, marked T39S NE face, R12W S 16 SE face, S 8 NW face, S 17 SW face 4 notches on south edge and 4 notches on north edge from which:
An oak 12 ins. diam., bears N59°W, 24 lks. dist., mkd.T39S R12W S 8 BT.
An oak 14 ins. diam., bears S44°E, 15 lks. dist., mkd.T39S R12W S 16 BT.
No other trees being near; pits or mounds impracticable, too steep.

DIAGRAM

8	9
17	16

T39S R12W

Corner found by A.E. Sherman Jr. C.S. May 1955. Record states: find 4 ft. fir from which bears 12" oak, N59°W, 24 lks.

Corner remonumented by W.R. Knight, June 1962. Record states: identify from remains of fir corner tree and NW oak BT. mark: 58" fir S44°W 71.1 ft., 14½" oak N17°W 52.0 ft.

Description of corner evidence found:
4 ft. + fir stump with no visible markings and two W.R. Knight B.T.'s.

58" fir stump bears S44°W, 71.1 ft., scribes visible w/BLM tab.

16" tan oak N17°W, 52.0 ft. rotten face down and out of position w/old Agnew tag.

NW BT destroyed by cat road.

Description of monument and accessories I established to perpetuate the original location of this corner:

As evidence in vicinity of corner agrees with GLO original record and perpetuated record, at the location of the found 4 ft. diam. douglas fir stump, I drove a 5/8" x 2½' rebar into center of corner tree stump.

New bearing trees:

10" tan oak, bears S41°W, 81.1 ft., scribed T39S R12W S 17 BT.
6" doug fir, bears N10°30' W, 36.1 ft., bark scribed X BT.
6" tan oak, bears N48°15'W, 16.0 ft., bark scribed T39S R12W S 8 BT.

NOTE: Attention sign 6' east of rebar.
DEC. 20•

I hereby certify the above corner monument was re-established as herein described on September 5, 1980.

Witnesses: James T. Woods
Thomas J Howe

REGISTERED PROFESSIONAL LAND SURVEYOR

Alvin D Ferry

OREGON
JUNE 18, 1976
ALVIN D. FERRY
1055

RECEIVED
Sept. 25, 1980
CURRY COUNTY SURVEYOR

Office of ..... *County of* .....
State of ....., *I hereby certify that the within instrument was filed in this office for record on the* ..... *day of* ....., *19*.....
..... *by* .....
(COUNTY OFFICIAL) (DEPUTY)

Form R6-7100-57 (9/71)

☆ GPO—798-276

363

County Surveyor's Record, Curry County, Oregon

CERTIFIED RECORD OF LAND CORNER MONUMENTATION

CHAINS

History of original corner establishment: Corner established by Henry A. Harvey, Deputy Surveyor under contract 543, 1889 record states: Fir tree, 4 ft. diam. stands for cor. to secs. 8,9,16 and 17, marked T39S NE face, R12W S 16 SE face, S 8 NW face, S 17 SW face 4 notches on south edge and 4 notches on north edge from which:
An oak 12 ins. diam., bears N59°W, 24 lks. dist., mkd.T39S R12W S 8 BT.
An oak 14 ins. diam., bears S44°E, 15 lks. dist., mkd.T39S R12W S 16 BT.
No other trees being near; pits or mounds impracticable, too steep.

DIAGRAM

8	9
17	16

T39S R12W

Corner found by A.E. Sherman Jr. C.S. May 1955. Record states: find 4 ft. fir from which bears 12" oak, N59°W, 24 lks.

Corner remonumented by W.R. Knight, June 1962. Record states: identify from remains of fir corner tree and NW oak BT. mark: 58" fir S44°W 71.1 ft., 14½" oak N17°W 52.0 ft.

Description of corner evidence found:
4 ft. + fir stump with no visible markings and two W.R. Knight B.T.'s.

58" fir stump bears S44°W, 71.1 ft., scribes visible w/BLM tab.

16" tan oak N17°W, 52.0 ft. rotten face down and out of position w/old Agnew tag.

NW BT destroyed by cat road.

Description of monument and accessories I established to perpetuate the original location of this corner:

As evidence in vicinity of corner agrees with GLO original record and perpetuated record, at the location of the found 4 ft. diam. douglas fir stump, I drove a 5/8" x 2½' rebar into center of corner tree stump.

New bearing trees:

10" tan oak, bears S41°W, 81.1 ft., scribed T39S R12W S 17 BT.
6" doug fir, bears N10°30' W, 36.1 ft., bark scribed X BT.
6" tan oak, bears N48°15'W, 16.0 ft., bark scribed T39S R12W S 8 BT.

NOTE: Attention sign 6' east of rebar.
DEC. 20•

I hereby certify the above corner monument was re-established as herein described on September 5, 1980.

Witnesses: James T. Woods
Thomas J Howe

REGISTERED PROFESSIONAL LAND SURVEYOR

Alvin D Ferry

OREGON
JUNE 18, 1976
ALVIN D. FERRY
1055

RECEIVED
Sept. 25, 1980
CURRY COUNTY SURVEYOR

Office of ..... *County of* .....
State of ....., *I hereby certify that the within instrument was filed in this office for record on the* ..... *day of* ....., *19*.....
..... *by* .....
(COUNTY OFFICIAL) (DEPUTY)

Form R6-7100-57 (9/71)

☆ GPO—798-276

County Surveyor's Record, Curry County, Oregon

CERTIFIED RECORD OF LAND CORNER MONUMENTATION

History of original corner establishment:

CHAINS

Under contract No. 543, Henry H. Harvey, established the corner as common to Sec. 16, 17, 20, 21. This work was done in 1889. Under this contract, roughly, only the N.W. ¼ of the township was surveyed out. In 1914 the remainder of the township was surveyed, (with the exception of that portion done by Surveyor Gibbs in 1910), by Charles M. Collier, Group #16. As a result of this survey, the corner common to Sec. 16, 17, 20, 21 became common to only Sec. 17 & 20. 60 Lks south of this corner a stone was set to represent the position of the corner for Sec. 16 & 21.

DIAGRAM
T39S R12W

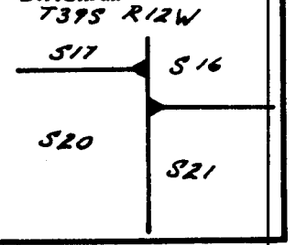

Description of corner evidence found:

At corner for Sec. 17, 20 found BCIP set 1973 by Jerry Swanswon LS 760. Found line tree as called for by H. A. Harvey: "From the corner of Sec. 16, 17, 20, 21, running south on true line between Sec. 20 & 21 at 5.46 ch a Fir 48 inches diameter on line, marked with two notches on N. and S. sides."

Description of monument and accessories I established to perpetuate the original location of this corner:

Set Al. pipe 2" diameter with 3" cap in the ground surrounded by a mound of sandstone painted red. Corner marked $20\ \frac{16}{21}$, T.39S., R.12W., 1978 RLS 1055. Only one tree within limit. Marked Douglas Fir 30" diameter bearing N69° E, dist. 91.38 ft. to center of tree. Marked with two blazes-upper blaze marked T.39S., R.12W., S.16, lower blaze marked "BT". Set metal fence post south of corner 3'.

This corner was set on a single proportion between the Sec. corner for 17 & 20 and the line tree called for in H.A. Harveys survey of 1889. This procedure is called for in the 1973 BLM Manual Sec. 5-18 "Line Trees". "Under the Law, a definitely identified line tree is a monument of the original survey. It properly is used as a control point in the reestablishment of lost corners by the appropriate method of proportionate measurement". Record distance from the Sec. corner for $\frac{17}{20}\ 16$ to line tree was 5.46 ch. Measured distance was recorded as 5.42 ch. giving a proportion distance of 59.62 Lks from the section corner.

REGISTERED
PROFESSIONAL
LAND SURVEYOR
Alvin D Ferry
OREGON
JUNE 13, 1976
ALVIN D. FERRY
1055

Witness Garland F Burnett

Witness William H. Dempsey

Office of..... County of.....

State of....., I hereby certify that the within instrument was filed in this office for record on the..... day of....., 19.....

..... *by* .....

(COUNTY OFFICIAL) (DEPUTY)

Form R6-7100-57 (9/71)

☆ GPO 799-509

RECEIVED
June 21, 1978

County Surveyor's Record, Curry County, Oregon

CERTIFIED RECORD OF LAND CORNER MONUMENTATION

History of original corner establishment:

CHAINS

Under contract No. 543, Henry H. Harvey, established the corner as common to Sec. 16, 17, 20, 21. This work was done in 1889. Under this contract, roughly, only the N.W. ¼ of the township was surveyed out. In 1914 the remainder of the township was surveyed, (with the exception of that portion done by Surveyor Gibbs in 1910), by Charles M. Collier, Group #16. As a result of this survey, the corner common to Sec. 16, 17, 20, 21 became common to only Sec. 17 & 20. 60 Lks south of this corner a stone was set to represent the position of the corner for Sec. 16 & 21.

DIAGRAM
T39S R12W

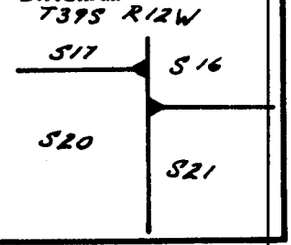

Description of corner evidence found:

At corner for Sec. 17, 20 found BCIP set 1973 by Jerry Swanswon LS 760. Found line tree as called for by H. A. Harvey: "From the corner of Sec. 16, 17, 20, 21, running south on true line between Sec. 20 & 21 at 5.46 ch a Fir 48 inches diameter on line, marked with two notches on N. and S. sides."

Description of monument and accessories I established to perpetuate the original location of this corner:

Set Al. pipe 2" diameter with 3" cap in the ground surrounded by a mound of sandstone painted red. Corner marked $20\ \frac{16}{21}$, T.39S., R.12W., 1978 RLS 1055. Only one tree within limit. Marked Douglas Fir 30" diameter bearing N69° E, dist. 91.38 ft. to center of tree. Marked with two blazes-upper blaze marked T.39S., R.12W., S.16, lower blaze marked "BT". Set metal fence post south of corner 3'.

This corner was set on a single proportion between the Sec. corner for 17 & 20 and the line tree called for in H.A. Harveys survey of 1889. This procedure is called for in the 1973 BLM Manual Sec. 5-18 "Line Trees". "Under the Law, a definitely identified line tree is a monument of the original survey. It properly is used as a control point in the reestablishment of lost corners by the appropriate method of proportionate measurement". Record distance from the Sec. corner for $\frac{17}{20}\ 16$ to line tree was 5.46 ch. Measured distance was recorded as 5.42 ch. giving a proportion distance of 59.62 Lks from the section corner.

REGISTERED
PROFESSIONAL
LAND SURVEYOR
Alvin D Ferry
OREGON
JUNE 13, 1976
ALVIN D. FERRY
1055

Witness Garland F Burnett

Witness William H. Dempsey

Office of..... County of.....

State of....., I hereby certify that the within instrument was filed in this office for record on the..... day of....., 19.....

..... *by* .....

(COUNTY OFFICIAL) (DEPUTY)

Form R6-7100-57 (9/71)

☆ GPO 799-509

RECEIVED
June 21, 1978

365

County Surveyor's Record, Curry County, Oregon

CERTIFIED RECORD OF LAND CORNER MONUMENTATION

CHAINS

History of original corner establishment: Corner established in 1889 by H.A. Harvey, under General Land Office contract No. 543.

DIAGRAM
T39S R12W
4 | 3
1/4 COR

Surveyor General's records state:

Set post 4 ft. long 4 ins. square 24 ins. in ground for ¼ sec. cor. marked ¼ S. and N. face from which:

An Oak, 14 ins. diam., bears N.48°W, 13 lks. dist., marked ¼ S BT.

An Oak, 13 ins. diam., bears N.89°E., 26 lks. dist., marked ¼ S BT.

In 1913 retracement survey by Charles M. Collier states:

Fall 143 lks. E. of ¼ sec. cor., which is a post, marked and witnessed as described by the surveyor general, the post being nearly decayed, I remove it and at the same point set a sandstone, 16x16x16 ins., 11 ins. in the ground, for ¼ sec. cor., marked on west face

Description of corner evidence found:

At the corner location I find 16x16x16 sandstone with "¼" marked on the west face from which:

An Oak, 24 ins. diam., bears N.48°W., 13 lks. dist., with healed face.

An Oak, 26 ins. diam., bears N.89°E., 26 lks. dist., with healed face.

Description of monument and accessories I established to perpetuate the original location of this corner:

At the location of the 16x16x16 in. sandstone, I set a 36 in. long, 2½ in. diam., galvanized iron pipe 24 inches in the ground in a mound of stone, with a 3 inch brass cap marked:

T39S R12W

¼
S4 | S3

1979
PLS 1055

Note: Buried the original stone next to iron pipe, painted both BT's with red enamel and posted line north and south of ¼ corner with metal fence posts.

REGISTERED PROFESSIONAL LAND SURVEYOR
Alvin D Ferry
OREGON
JUNE 19, 1976
ALVIN D. FERRY
1055

I hereby certify the above corner monument was re-established as herein described:

Witness: Ken Chamberlain
6-23-80

Office of ..... *County of* .....
State of ....., *I hereby certify that the within instrument was filed in this office for record on the* ..... *day of* ....., *19*.....
..... *by* .....
(COUNTY OFFICIAL) (DEPUTY)

Form R6-7100-57 (9/71)

☆ GPO 799-509

RECEIVED

365

County Surveyor's Record, Curry County, Oregon

CERTIFIED RECORD OF LAND CORNER MONUMENTATION

CHAINS

History of original corner establishment: Corner established in 1889 by H.A. Harvey, under General Land Office contract No. 543.

DIAGRAM
T39S R12W
4 | 3
1/4 COR

Surveyor General's records state:

Set post 4 ft. long 4 ins. square 24 ins. in ground for ¼ sec. cor. marked ¼ S. and N. face from which:

An Oak, 14 ins. diam., bears N.48°W, 13 lks. dist., marked ¼ S BT.

An Oak, 13 ins. diam., bears N.89°E., 26 lks. dist., marked ¼ S BT.

In 1913 retracement survey by Charles M. Collier states:

Fall 143 lks. E. of ¼ sec. cor., which is a post, marked and witnessed as described by the surveyor general, the post being nearly decayed, I remove it and at the same point set a sandstone, 16x16x16 ins., 11 ins. in the ground, for ¼ sec. cor., marked on west face

Description of corner evidence found:

At the corner location I find 16x16x16 sandstone with "¼" marked on the west face from which:

An Oak, 24 ins. diam., bears N.48°W., 13 lks. dist., with healed face.

An Oak, 26 ins. diam., bears N.89°E., 26 lks. dist., with healed face.

Description of monument and accessories I established to perpetuate the original location of this corner:

At the location of the 16x16x16 in. sandstone, I set a 36 in. long, 2½ in. diam., galvanized iron pipe 24 inches in the ground in a mound of stone, with a 3 inch brass cap marked:

T39S R12W

¼
S4 | S3

1979
PLS 1055

Note: Buried the original stone next to iron pipe, painted both BT's with red enamel and posted line north and south of ¼ corner with metal fence posts.

REGISTERED PROFESSIONAL LAND SURVEYOR
Alvin D Ferry
OREGON
JUNE 19, 1976
ALVIN D. FERRY
1055

I hereby certify the above corner monument was re-established as herein described:

Witness: Ken Chamberlain
6-23-80

Office of ..... *County of* .....
State of ....., *I hereby certify that the within instrument was filed in this office for record on the* ..... *day of* ....., *19*.....
..... *by* .....
(COUNTY OFFICIAL) (DEPUTY)

Form R6-7100-57 (9/71)

☆ GPO 799-509

RECEIVED

County Surveyor's Record, Curry County, Oregon

CERTIFIED RECORD OF LAND CORNER MONUMENTATION

CHAINS

History of original corner establishment:

Originally surveyed by Henry A. Harvey under contract number 543 in 1889. Harvey calls a lone Fir on line 3 ft. 8 ins. dia. at 11.60 chains North of the SE sec. cor. of Sec. 1. Harvey marks this tree as the corner of Secs. 30 & 31 in his survey in T.38S., R.12W. under the same contract.

DIAGRAM

T39S	T38S
AP	
S1	S31
R13W	R12W

Resurveyed by George F. Rigby, Cadastral Engineer in 1938. Survey record states: 11.52 chains N0°04'W of the SE cor. of Sec. 1, T.39S., R.13W., the cor. of Sec. 30 & Sec. 31 only, T.38S., R.12W. which is a dead Fir tree 48 ins. diam., mkd. RX11SXXX on NE and T.38S., S.31 on SE. Faces. Hereafter this tree will mark only an angle point in the line therefore I cut the marks from it and mark it AP on NE and SE faces.

Description of corner evidence found:

Found 48 ins. diam., Fir stump with trunk lying west of it. Scribes AP are visible on trunk.

Description of monument and accessories I established to perpetuate the original location of this corner:

Drove 60 pennynail stamped AP on top into center of stump. Nailed attention sign to stump.

Bearing Trees Marked:

A Tan Oak 6 ins. diam., bears N73°00'E, 21.0 ft., Scribed APS31BT'

A Madrone 9 ins. diam., bears S41°00'W, 52.9 ft., Scribed APS1BT

Witness: Thomas J Howe

REGISTERED PROFESSIONAL LAND SURVEYOR

Olaf A.J. Thingvall

OREGON
JAN. 14, 1972
OLAF A. J. THINGVALL
983

Office of..... County of.....

State of..... , I hereby certify that the within instrument was filed in this office for record on the..... day of..... , 19.....

..... *by* .....

(COUNTY OFFICIAL) (DEPUTY)

Form R6-7100-57 (9/71)

☆ GPO—798-276

RECEIVED

County Surveyor's Record, Curry County, Oregon

CERTIFIED RECORD OF LAND CORNER MONUMENTATION

CHAINS

History of original corner establishment:

Originally surveyed by Henry A. Harvey under contract number 543 in 1889. Harvey calls a lone Fir on line 3 ft. 8 ins. dia. at 11.60 chains North of the SE sec. cor. of Sec. 1. Harvey marks this tree as the corner of Secs. 30 & 31 in his survey in T.38S., R.12W. under the same contract.

DIAGRAM

T39S	T38S
AP	
S1	S31
R13W	R12W

Resurveyed by George F. Rigby, Cadastral Engineer in 1938. Survey record states: 11.52 chains N0°04'W of the SE cor. of Sec. 1, T.39S., R.13W., the cor. of Sec. 30 & Sec. 31 only, T.38S., R.12W. which is a dead Fir tree 48 ins. diam., mkd. RX11SXXX on NE and T.38S., S.31 on SE. Faces. Hereafter this tree will mark only an angle point in the line therefore I cut the marks from it and mark it AP on NE and SE faces.

Description of corner evidence found:

Found 48 ins. diam., Fir stump with trunk lying west of it. Scribes AP are visible on trunk.

Description of monument and accessories I established to perpetuate the original location of this corner:

Drove 60 pennynail stamped AP on top into center of stump. Nailed attention sign to stump.

Bearing Trees Marked:

A Tan Oak 6 ins. diam., bears N73°00'E, 21.0 ft., Scribed APS31BT'

A Madrone 9 ins. diam., bears S41°00'W, 52.9 ft., Scribed APS1BT

Witness: Thomas J Howe

REGISTERED PROFESSIONAL LAND SURVEYOR

Olaf A.J. Thingvall

OREGON
JAN. 14, 1972
OLAF A. J. THINGVALL
983

Office of..... County of.....

State of..... , I hereby certify that the within instrument was filed in this office for record on the..... day of..... , 19.....

..... *by* .....

(COUNTY OFFICIAL) (DEPUTY)

Form R6-7100-57 (9/71)

☆ GPO—798-276

RECEIVED

367

County Surveyor's Record, Curry County, Oregon

CERTIFIED RECORD OF LAND CORNER MONUMENTATION

CHAINS

History of original corner establishment:

DIAGRAM

T39S
¼S1
R13W
1937

Original survey by Henry A. Harvey under contract number 543 in 1889.

Resurveyed by George F. Rigby, Cadastral Engineer. Survey completed 1938. Survey record states:

At point for cor. Set an iron post 3 ft. long, 1 ins. diam., 28 ins. in the ground, for ¼ sec. cor. of sec. 1 only with brass cap mkd. as shown. from which;

A Fir, 48 ins. diam., bears N23°00'E., 10 lks. dist., with marks burned off (Old B.T.)

A Fir, 28 ins. diam., bears S48°00'W., 13 lks. dist., with marks burned off (Old B.T.)

A Tan Oak, 12 ins. diam., bears S18°00'W., 45 lks. dist., mkd. ¼S1 B.T. (New B.T.)

A Fir, 36 ins. diam., bears N45°30'W., 39 lks. dist., mkd. ¼S1 BT (New B.T.)

Description of corner evidence found:

Found BCIP buried & slightly out of position mkd. as shown above.

A Fir snag 48 ins. diam., bears N23°E 10 lks. with a healed face.

Rotten remains of Fir S48°W 13 lks.

No sign of Tan Oak B.T. S18°W 45 lks.

A Fir 40" wind thrown with healed face N45°30'W 39 lks. to root hole.

Description of monument and accessories I established to perpetuate the original location of this corner:

Built mound of stone around cap

New B.T. marked

A Tan Oak 8 ins. diam., bears N88°30'W 14.2 ft., scribed ¼S1 B.T.

Set a 5' aluminum post with an Attention & Property boundary sign 3' north of corner.

Note: Line is posted ½ mile north and south of corner, using aluminum fence posts and property boundary signs spaced approximately 200 ft. apart.

Witness: Thomas J. Hovie

REGISTERED
PROFESSIONAL
LAND SURVEYOR
Olaf A.J. Thingvall
OREGON
JULY 14, 1967
OLAF A. J. THINGVALL
983

Office of..... County of.....

State of....., I hereby certify that the within instrument was filed in this office for record on the..... day of....., 19.....

..... *by* .....
(COUNTY OFFICIAL) (DEPUTY)

Form R6-7100-57 (9/71)

☆GPO—798-276

RECEIVED

367

County Surveyor's Record, Curry County, Oregon

CERTIFIED RECORD OF LAND CORNER MONUMENTATION

CHAINS

History of original corner establishment:

DIAGRAM

T39S
¼S1
R13W
1937

Original survey by Henry A. Harvey under contract number 543 in 1889.

Resurveyed by George F. Rigby, Cadastral Engineer. Survey completed 1938. Survey record states:

At point for cor. Set an iron post 3 ft. long, 1 ins. diam., 28 ins. in the ground, for ¼ sec. cor. of sec. 1 only with brass cap mkd. as shown. from which;

A Fir, 48 ins. diam., bears N23°00'E., 10 lks. dist., with marks burned off (Old B.T.)

A Fir, 28 ins. diam., bears S48°00'W., 13 lks. dist., with marks burned off (Old B.T.)

A Tan Oak, 12 ins. diam., bears S18°00'W., 45 lks. dist., mkd. ¼S1 B.T. (New B.T.)

A Fir, 36 ins. diam., bears N45°30'W., 39 lks. dist., mkd. ¼S1 BT (New B.T.)

Description of corner evidence found:

Found BCIP buried & slightly out of position mkd. as shown above.

A Fir snag 48 ins. diam., bears N23°E 10 lks. with a healed face.

Rotten remains of Fir S48°W 13 lks.

No sign of Tan Oak B.T. S18°W 45 lks.

A Fir 40" wind thrown with healed face N45°30'W 39 lks. to root hole.

Description of monument and accessories I established to perpetuate the original location of this corner:

Built mound of stone around cap

New B.T. marked

A Tan Oak 8 ins. diam., bears N88°30'W 14.2 ft., scribed ¼S1 B.T.

Set a 5' aluminum post with an Attention & Property boundary sign 3' north of corner.

Note: Line is posted ½ mile north and south of corner, using aluminum fence posts and property boundary signs spaced approximately 200 ft. apart.

Witness: Thomas J. Hovie

REGISTERED
PROFESSIONAL
LAND SURVEYOR
Olaf A.J. Thingvall
OREGON
JULY 14, 1967
OLAF A. J. THINGVALL
983

Office of..... County of.....

State of....., I hereby certify that the within instrument was filed in this office for record on the..... day of....., 19.....

..... *by* .....
(COUNTY OFFICIAL) (DEPUTY)

Form R6-7100-57 (9/71)

☆GPO—798-276

RECEIVED

County Surveyor's Record, Curry County, Oregon

CERTIFIED RECORD OF LAND CORNER MONUMENTATION

CHAINS

History of original corner establishment:

Corner established in 1938 by George F. Rigby Cadastral engineer. Survey Record States:

Set an iron post, 3' long x 1" dia. 28" in the ground for ¼ sec. cor. of sec. 30 only, with cap marked as shown.

From Which:

A Tan Oak, 34 ins. diam., bears N69°00'E., 46 lks. dist. mkd. ¼S30 B.T.

A Fir, 48 ins. diam., bears S47°30'E., 206 lks. dist. mkd. ¼S30 B.T.

DIAGRAM

T38S
¼S30
R12W

1937

Description of corner evidence found:

BCIP protruding 12" above ground in good condition marked as shown above

From Which:

A Tan Oak stumphole sprouts N69°E 46 lks.

A Fir 54" diam., Snag, S4730'E, 206 lks., healed face visible.

Description of monument and accessories I established to perpetuate the original location of this corner:

New B.T. marked

A Fir 6" diam., bears, S79°45'E, 40 6/10' Scribed ¼S30 B.T.

Painted & tagged all B.T.'s

Set a 5' Aluminum post with Attention & Property Boundary sign approximately 2' north of corner.

NOTE: Posted line with Aluminum posts spaced approximately 200' apart. Posted the west boundary of Sec. 1, T.39S., R.13W.

Declination used 20°E

Witness: Thomas J Hoare

REGISTERED PROFESSIONAL LAND SURVEYOR

Clark A.J. Thingvall

OREGON
CLARK A. J. THINGVALL
983

Office of..... County of.....

State of..... , I hereby certify that the within instrument was filed in this office for record on the..... day of..... , 19.....

..... *by* .....

(COUNTY OFFICIAL) (DEPUTY)

Form R6-7100-57 (9/71)

☆ GPO—798-275

RECEIVED

County Surveyor's Record, Curry County, Oregon

CERTIFIED RECORD OF LAND CORNER MONUMENTATION

CHAINS

History of original corner establishment:

Corner established in 1938 by George F. Rigby Cadastral engineer. Survey Record States:

Set an iron post, 3' long x 1" dia. 28" in the ground for ¼ sec. cor. of sec. 30 only, with cap marked as shown.

From Which:

A Tan Oak, 34 ins. diam., bears N69°00'E., 46 lks. dist. mkd. ¼S30 B.T.

A Fir, 48 ins. diam., bears S47°30'E., 206 lks. dist. mkd. ¼S30 B.T.

DIAGRAM

T38S
¼S30
R12W

1937

Description of corner evidence found:

BCIP protruding 12" above ground in good condition marked as shown above

From Which:

A Tan Oak stumphole sprouts N69°E 46 lks.

A Fir 54" diam., Snag, S4730'E, 206 lks., healed face visible.

Description of monument and accessories I established to perpetuate the original location of this corner:

New B.T. marked

A Fir 6" diam., bears, S79°45'E, 40 6/10' Scribed ¼S30 B.T.

Painted & tagged all B.T.'s

Set a 5' Aluminum post with Attention & Property Boundary sign approximately 2' north of corner.

NOTE: Posted line with Aluminum posts spaced approximately 200' apart. Posted the west boundary of Sec. 1, T.39S., R.13W.

Declination used 20°E

Witness: Thomas J Hoare

REGISTERED PROFESSIONAL LAND SURVEYOR

Clark A.J. Thingvall

OREGON
CLARK A. J. THINGVALL
983

Office of..... County of.....

State of..... , I hereby certify that the within instrument was filed in this office for record on the..... day of..... , 19.....

..... *by* .....

(COUNTY OFFICIAL) (DEPUTY)

Form R6-7100-57 (9/71)

☆ GPO—798-275

RECEIVED

County Surveyor's Record, Curry County, Oregon

CERTIFIED RECORD OF LAND CORNER MONUMENTATION

CHAINS

History of original corner establishment:

Corner Established by George F. Rigby, Cadastral Engineer in 1938. Survey Record States:

Set an Iron post 3 feet long 2 ins. diam., 28 ins. in the ground for closing corner of secs. 30 and 31 with brass cap marked as shown. From which:

A madrone, 6 ins. diam., bears N35°00'E, 42 lks. dist., mrk. T.38S., R.12W., Sec.30CC BT

A Tan Oak, 3 ins. diam., bears N61°30'E, 22 lks. dist., mkd. B.T.

Raise a mound of stone, 2 Ft. base 1 Ft. high, E. of corner.

DIAGRAM

T39S T38S
S1 | S30
| S31
R13W R12W
1936

Description of corner evidence found:

BCIP protruding 8 ins. above ground on west side of a mound of stone. Cap is marked as shown above.

Madrone stumphole sprouts N35°00'E, 42 lks.

Description of monument and accessories I established to perpetuate the original location of this corner:

New B.T.'s Marked:

A madrone 8 ins. diam., bears N45°30'E 28.8 Ft. Scribed T.38S., R.12W., S 30 CC BT

A Tan Oak, 6 ins. diam., bears S42°45'E 22.9 Ft. Scribed T.38S., R.12W., S 31 CC BT

Set 5' Aluminum post with an Attention & Property boundary sign Approximately 2' north of corner.

Note: The East boundary of Section 1, T.39S., R.13W. is posted with Aluminum posts and property boundary signs spaced approximately 200' apart. Declination 20°E

Witness: Thomas J. Howe

REGISTERED
PROFESSIONAL
LAND SURVEYOR

OLAF A. J. THINGVALL
983

Office of..... *County of*.....

State of....., *I hereby certify that the within instrument was filed in this office for record on the*..... *day of*....., *19*.....

..... *by* .....

(COUNTY OFFICIAL) (DEPUTY)

Form R6-7100-57 (9/71)

☆GPO—798-276

County Surveyor's Record, Curry County, Oregon

CERTIFIED RECORD OF LAND CORNER MONUMENTATION

CHAINS

History of original corner establishment:

Corner Established by George F. Rigby, Cadastral Engineer in 1938. Survey Record States:

Set an Iron post 3 feet long 2 ins. diam., 28 ins. in the ground for closing corner of secs. 30 and 31 with brass cap marked as shown. From which:

A madrone, 6 ins. diam., bears N35°00'E, 42 lks. dist., mrk. T.38S., R.12W., Sec.30CC BT

A Tan Oak, 3 ins. diam., bears N61°30'E, 22 lks. dist., mkd. B.T.

Raise a mound of stone, 2 Ft. base 1 Ft. high, E. of corner.

DIAGRAM

T39S T38S
S1 | S30
| S31
R13W R12W
1936

Description of corner evidence found:

BCIP protruding 8 ins. above ground on west side of a mound of stone. Cap is marked as shown above.

Madrone stumphole sprouts N35°00'E, 42 lks.

Description of monument and accessories I established to perpetuate the original location of this corner:

New B.T.'s Marked:

A madrone 8 ins. diam., bears N45°30'E 28.8 Ft. Scribed T.38S., R.12W., S 30 CC BT

A Tan Oak, 6 ins. diam., bears S42°45'E 22.9 Ft. Scribed T.38S., R.12W., S 31 CC BT

Set 5' Aluminum post with an Attention & Property boundary sign Approximately 2' north of corner.

Note: The East boundary of Section 1, T.39S., R.13W. is posted with Aluminum posts and property boundary signs spaced approximately 200' apart. Declination 20°E

Witness: Thomas J. Howe

REGISTERED
PROFESSIONAL
LAND SURVEYOR

OLAF A. J. THINGVALL
983

Office of..... *County of*.....

State of....., *I hereby certify that the within instrument was filed in this office for record on the*..... *day of*....., *19*.....

..... *by* .....

(COUNTY OFFICIAL) (DEPUTY)

Form R6-7100-57 (9/71)

☆GPO—798-276

CERTIFIED RECORD OF LAND CORNER MONUMENTATION

CHAINS

History of original corner establishment: Corner established in 1891 by Rufus S. Moore, under General Land Office Contract No. 570.
Surveyor General records state: Set a basalt stone 14x9x5 10 ins. in the ground for ¼ sec. cor. marked ¼ on West face - from a fir bears S40°E, 23 lks. dist. marked ¼ S.B.T., a sugar pine 60 ins. diameter, bears S76°W, 29 lks. dist. marked -¼ S.B.T.

DIAGRAM

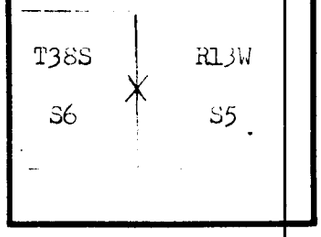

Description of corner evidence found:

At assumed corner location, I found no ebidence of a basalt stone (destroyed through road construction.)

Found: Douglas fir 16 ins. diameter, bears, S40°E, 23 lks. - overgrown blaze
Sugar pine 52 ins. diameter, bears, S78°W, 29 lks. - overgrown blaze

Description of monument and accessories I established to perpetuate the original location of this corner: As evidence found agrees with the original G.L.O. record, from existing B.T.'s I set a 36 ins. long 2½ in. diameter iron pipe with 3-inch aluminum cap in road bed 2 ins. below surface. Aluminum cap marked:

Marked: Sugar pine 38 ins. diameter, bears, N45°W, 58.3 ft. (88lks.) marked with 2 blazes upper blaze marked "¼S6", lower blaze marked "BT"

B.T. faces painted red.

B.T. and attention signs set.

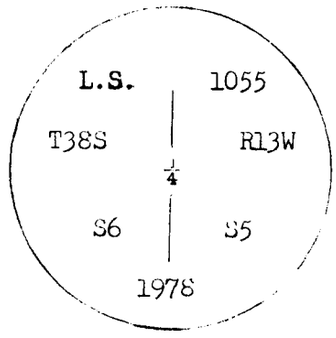

REGISTERED
PROFESSIONAL
LAND SURVEYOR
Alvin D Ferry
OREGON
JUNE 18, 1976
ALVIN D. FERRY
1055

CC File 38-77

Office of..... County of.....
State of....., I hereby certify that the within instrument was filed in this office for record on the..... day of....., 19.....
..... *by* .....
(COUNTY OFFICIAL) (DEPUTY)

Form R6-7100-57 (9/71)

☆ GPO—799-276

CERTIFIED RECORD OF LAND CORNER MONUMENTATION

CHAINS

History of original corner establishment: Corner established in 1891 by Rufus S. Moore, under General Land Office Contract No. 570.
Surveyor General records state: Set a basalt stone 14x9x5 10 ins. in the ground for ¼ sec. cor. marked ¼ on West face - from a fir bears S40°E, 23 lks. dist. marked ¼ S.B.T., a sugar pine 60 ins. diameter, bears S76°W, 29 lks. dist. marked -¼ S.B.T.

DIAGRAM

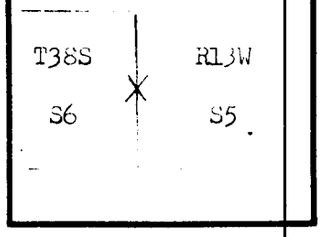

Description of corner evidence found:

At assumed corner location, I found no ebidence of a basalt stone (destroyed through road construction.)

Found: Douglas fir 16 ins. diameter, bears, S40°E, 23 lks. - overgrown blaze
Sugar pine 52 ins. diameter, bears, S78°W, 29 lks. - overgrown blaze

Description of monument and accessories I established to perpetuate the original location of this corner: As evidence found agrees with the original G.L.O. record, from existing B.T.'s I set a 36 ins. long 2½ in. diameter iron pipe with 3-inch aluminum cap in road bed 2 ins. below surface. Aluminum cap marked:

Marked: Sugar pine 38 ins. diameter, bears, N45°W, 58.3 ft. (88lks.) marked with 2 blazes upper blaze marked "¼S6", lower blaze marked "BT"

B.T. faces painted red.

B.T. and attention signs set.

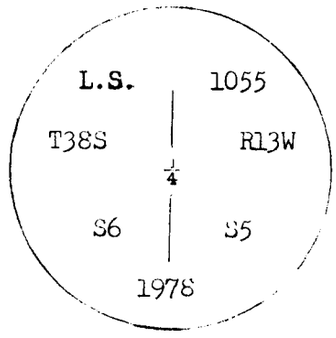

REGISTERED
PROFESSIONAL
LAND SURVEYOR
Alvin D Ferry
OREGON
JUNE 18, 1976
ALVIN D. FERRY
1055

CC File 38-77

Office of..... County of.....
State of....., I hereby certify that the within instrument was filed in this office for record on the..... day of....., 19.....
..... *by* .....
(COUNTY OFFICIAL) (DEPUTY)

Form R6-7100-57 (9/71)

☆ GPO—799-276

County Surveyor's Record, Curry County, Oregon

CERTIFIED RECORD OF LAND CORNER MONUMENTATION

CHAINS

History of original corner establishment: Corner established in 1891 by Rufus S. Moore, under General Land Office Contract No. 570.
Surveyor General records state:
Set a post 4 ft. long, 4 ins. square 24ins. in the ground for cor. to secs. 31, 32, 5 & 6 marked.
T37S S32 on N.E.
R13W S5 on S.E.
T38S S6 on S.W. &
S31 on N.W. faces with 5 notches on E.&1 notch on W. edges
from which,
a pine 6 ins. diam. bears N75°E 36 lks. dist. marked T37S R13W-S32 B.T.
a tan oak 7 ins. diam., bears S80°E 22 lks. dist. markedT38S R13W - S5- B.T.
a tan oak 9 ins. diam., bears S2°W 71 lks. dist. marked T38S R13W S6-B.T.
a madrone 10 ins. diam., bears N54°W 19 lks. dist. marked T37S R13W S31- B.T.

DIAGRAM

T37S R13W UNS

S6	S5
T38S	R13W

Description of corner evidence found:

At assumed corner location, I found no evidence of a wooden post.
But I found a 23" madrone, bearing N54°W, 19 lks. dist., face rotted out.
a 45" pine, bearing N75°E, 36 lks. dist., face healed over,
a 15" tan oak, bearing S80°E, 22lks. dist., face healed over,
a 18" tan oak, bearing S2°W, 71 lks. dist., face rotted out.

Description of monument and accessories I established to perpetuate the original location of this corner: As the evidence found agrees with the original G.L.O. record, from existing B.T.s I set a 36 inch long 2½-inch diameter iron pipe 30 inches in ground. With 6-inches exposed with a 3-inch aluminum cap marked:

UNS T37S R13W
31 | 32
6 | 5
T38S | R13W
1979
PLS 1055

All original B.T.s painted with red paint & B.T. tags set

Original B.T.s rescribed:

23" madrone, bearing N54°W, 19 lks dist. bark scribed S13 B.T.
45" pine, bearing N75°E, 36 lks, face scribed S32B.T.
15" tan oak, bearing S80°E, 22 lks, bark scribed S5B.T.

REGISTERED PROFESSIONAL LAND SURVEYOR
Alvin D Ferry
OREGON
JUNE 18, 1976
ALVIN D. FERRY
1055

I hereby certify the above corner monument was re-established as herein described on May 4, 1979

Witnesses:

s/ James T. Woods, Chairman
s/ Timothy Tom Sharp, Chairman

CC File 38-77

Office of..... *County of*.....
State of....., *I hereby certify that the within instrument was filed in this office for record on the*..... *day of*..... , *19*.....
..... *by* .....
(COUNTY OFFICIAL) (DEPUTY)

Form R6-7100-57 (9/71)

☆GPO—798-276

County Surveyor's Record, Curry County, Oregon

CERTIFIED RECORD OF LAND CORNER MONUMENTATION

CHAINS

History of original corner establishment: Corner established in 1891 by Rufus S. Moore, under General Land Office Contract No. 570.
Surveyor General records state:
Set a post 4 ft. long, 4 ins. square 24ins. in the ground for cor. to secs. 31, 32, 5 & 6 marked.
T37S S32 on N.E.
R13W S5 on S.E.
T38S S6 on S.W. &
S31 on N.W. faces with 5 notches on E.&1 notch on W. edges
from which,
a pine 6 ins. diam. bears N75°E 36 lks. dist. marked T37S R13W-S32 B.T.
a tan oak 7 ins. diam., bears S80°E 22 lks. dist. markedT38S R13W - S5- B.T.
a tan oak 9 ins. diam., bears S2°W 71 lks. dist. marked T38S R13W S6-B.T.
a madrone 10 ins. diam., bears N54°W 19 lks. dist. marked T37S R13W S31- B.T.

DIAGRAM

T37S R13W UNS

S6	S5
T38S	R13W

Description of corner evidence found:

At assumed corner location, I found no evidence of a wooden post.
But I found a 23" madrone, bearing N54°W, 19 lks. dist., face rotted out.
a 45" pine, bearing N75°E, 36 lks. dist., face healed over,
a 15" tan oak, bearing S80°E, 22lks. dist., face healed over,
a 18" tan oak, bearing S2°W, 71 lks. dist., face rotted out.

Description of monument and accessories I established to perpetuate the original location of this corner: As the evidence found agrees with the original G.L.O. record, from existing B.T.s I set a 36 inch long 2½-inch diameter iron pipe 30 inches in ground. With 6-inches exposed with a 3-inch aluminum cap marked:

UNS T37S R13W
31 | 32
6 | 5
T38S | R13W
1979
PLS 1055

All original B.T.s painted with red paint & B.T. tags set

Original B.T.s rescribed:

23" madrone, bearing N54°W, 19 lks dist. bark scribed S13 B.T.
45" pine, bearing N75°E, 36 lks, face scribed S32B.T.
15" tan oak, bearing S80°E, 22 lks, bark scribed S5B.T.

REGISTERED PROFESSIONAL LAND SURVEYOR
Alvin D Ferry
OREGON
JUNE 18, 1976
ALVIN D. FERRY
1055

I hereby certify the above corner monument was re-established as herein described on May 4, 1979

Witnesses:

s/ James T. Woods, Chairman
s/ Timothy Tom Sharp, Chairman

CC File 38-77

Office of..... *County of*.....
State of....., *I hereby certify that the within instrument was filed in this office for record on the*..... *day of*..... , *19*.....
..... *by* .....
(COUNTY OFFICIAL) (DEPUTY)

Form R6-7100-57 (9/71)

☆GPO—798-276

County Surveyor's Record, Curry County, Oregon

see C.C.File#38-75/Alvin D. Ferry-LS#1055

CERTIFIED RECORD OF LAND CORNER MONUMENTATION

CHAINS

History of original corner establishment:

ORIGINAL CORNER SET BY RUFUS MOORE DEPUTY SURVEYOR UNDER CONTRACT #570, DATED 1891.

DIAGRAM

T 38 S R 13 W

S26	S25
S35	S36

Description of corner evidence found:

48" FIR BEARS S20°W 8 LKS TO FACE, FACE VISIBLE
25" MAPLE BEARS S 70°W 14 LKS, FACE VISIBLE
24" ALDER BEARS N 10°E 42 LKS, FACE VISIBLE
5" TAN OAK DOWN & OUT OF POSITION

Description of monument and accessories I established to perpetuate the original location of this corner:

REMONUMENTED CORNER WITH ALUMINUM CAP MARKED:

T38S R13W
S26 | S25
S35 | S36
1979
PLS 1055

BT:
14" YEW BEARS N17°W 27 3/4' SCRIBED S26 BT

Office of..... County of.....
State of....., I hereby certify that the within instrument was filed in this office
for record on the..... day of....., 19.....
..... by .....
(COUNTY OFFICIAL) (DEPUTY)

Form R6-7100-57 (9/71)

☆ GPO—798-276

County Surveyor's Record, Curry County, Oregon

see C.C.File#38-75/Alvin D. Ferry-LS#1055

CERTIFIED RECORD OF LAND CORNER MONUMENTATION

CHAINS

History of original corner establishment:

ORIGINAL CORNER SET BY RUFUS MOORE DEPUTY SURVEYOR UNDER CONTRACT #570, DATED 1891.

DIAGRAM

T 38 S R 13 W

S26	S25
S35	S36

Description of corner evidence found:

48" FIR BEARS S20°W 8 LKS TO FACE, FACE VISIBLE
25" MAPLE BEARS S 70°W 14 LKS, FACE VISIBLE
24" ALDER BEARS N 10°E 42 LKS, FACE VISIBLE
5" TAN OAK DOWN & OUT OF POSITION

Description of monument and accessories I established to perpetuate the original location of this corner:

REMONUMENTED CORNER WITH ALUMINUM CAP MARKED:

T38S R13W
S26 | S25
S35 | S36
1979
PLS 1055

BT:
14" YEW BEARS N17°W 27 3/4' SCRIBED S26 BT

Office of..... County of.....
State of....., I hereby certify that the within instrument was filed in this office
for record on the..... day of....., 19.....
..... by .....
(COUNTY OFFICIAL) (DEPUTY)

Form R6-7100-57 (9/71)

☆ GPO—798-276

373

County Surveyor's Record, Curry County, Oregon

see C.C.File#38-75/Alvin D. Ferry-LS#1055

CERTIFIED RECORD OF LAND CORNER MONUMENTATION

CHAINS

History of original corner establishment:

ORIGINAL CORNER SET BY RUFUS MOORE DEPUTY SURVEYOR UNDER CONTRACT #570, DATED 1891

DIAGRAM
T 38S R13W
535 | 536

Description of corner evidence found:

NONE

Description of monument and accessories I established to perpetuate the original location of this corner:

SET ALUMINUM CAP MONUMENT BY SINGLE PROPORTIONATE MEASUREMENT
MADE THE FOLLOWING BEARING TREES
13" FIR BEARS N 74 1/2° E, 24' SCRIBED 1/4 S36 BT.
6" TAN OAK BEARS S 88° W 21' BARK SCRIBED 1/4 S36 BT.

CORNER MARKED:

T38S R11W
1/4C
535 | 536
1979
PLS 1055

Office of..... County of.....
State of....., I hereby certify that the within instrument was filed in this office for record on the..... day of....., 19.....
..... by .....
(COUNTY OFFICIAL) (DEPUTY)

Form R6-7100-57 (9/71)

☆GPO—798-276

373

County Surveyor's Record, Curry County, Oregon

see C.C.File#38-75/Alvin D. Ferry-LS#1055

CERTIFIED RECORD OF LAND CORNER MONUMENTATION

CHAINS

History of original corner establishment:

ORIGINAL CORNER SET BY RUFUS MOORE DEPUTY SURVEYOR UNDER CONTRACT #570, DATED 1891

DIAGRAM
T 38S R13W
535 | 536

Description of corner evidence found:

NONE

Description of monument and accessories I established to perpetuate the original location of this corner:

SET ALUMINUM CAP MONUMENT BY SINGLE PROPORTIONATE MEASUREMENT
MADE THE FOLLOWING BEARING TREES
13" FIR BEARS N 74 1/2° E, 24' SCRIBED 1/4 S36 BT.
6" TAN OAK BEARS S 88° W 21' BARK SCRIBED 1/4 S36 BT.

CORNER MARKED:

T38S R11W
1/4C
535 | 536
1979
PLS 1055

Office of..... County of.....
State of....., I hereby certify that the within instrument was filed in this office for record on the..... day of....., 19.....
..... by .....
(COUNTY OFFICIAL) (DEPUTY)

Form R6-7100-57 (9/71)

☆GPO—798-276

County Surveyor's Record, Curry County, Oregon

CERTIFIED RECORD OF LAND CORNER MONUMENTATION

CHAINS

T38S R13W

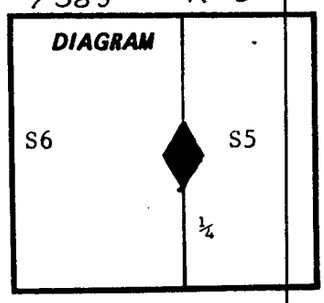

History of original corner establishment:

Township and subsequent subdivision of T38S R13W was performed by Surveyor Rufus S. Moore under Cadastral Survey Contract No. 570, dated Feb. 24, 1891. Plat and survey approved by Surveyor General, for Oregon, W. Henery Byare on May 22, 1893 in Portland, Oregon.

Original ¼ corner set on Aug. 14, 1891 by running No°4'W random line from corner of sec. 5,6,7,8, setting temp ¼ cor. post, and closing on sec. cor. for 5,6,31 & 32. He than ran S1°30'E on true line and set ¼ cor. for sec. 5 & 6. Cor. was a Basalt Stone 14x9x5 ins. Mkd ¼ on west. Accessories were, D. Fir 8" dia., bearing S40°E, 23 Lks, Mkd ¼ SBT, Sugar Pine 60" dia., bearing S76°W.

The original corner monument has been destroyed through forest road construction. Accessories still in place.

Description of corner evidence found:

Sugar Pine 52" dia. bears S78°W, 29 Lks, overgrown blaze evident.
Douglas Fir 16" dia. bears S40°E, 23 Lks. overgrown blaze evident.

Description of monument and accessories I established to perpetuate the original location of this corner:

L.S. 1055
T 38S R 13W
¼
S6 | S5
1978

On 3/2/78 set: Bersten Aluminum Monument Mkd.
LS No. 1055 belongs to Alvin Ferry, Gold Beach, Oregon.

Marked new Accessories

Sugar Pine 38" dia., bearing N45°W, 58.3 ft. (88 Lks). Two blazes made. Upper blaze Mkd. ¼S6. Lower blaze Mkd. BT.
Painted open faces red and painted red band around notch going around tree approximately 6' above ground.
Attached U.S.F.S. Bearing Tree Tag 54-3 above upper blaze and attention sign 54-4 above Bearing Tree Tag.

Witness: Paul A. Benke

Witness: Ron Pierson

REGISTERED PROFESSIONAL LAND SURVEYOR
Alvin D Ferry
OREGON
JUNE 18, 1976
ALVIN D. FERRY
1055

RECEIVED
3/10, 1978
CURRY COUNTY SURVEYOR

Office of..... County of.....
State of....., I hereby certify that the within instrument was filed in this office for record on the..... day of....., 19.....
..... *by* .....
(COUNTY OFFICIAL) (DEPUTY)

Form R6-7100-57 (9/71)

☆ GPO 799-509

County Surveyor's Record, Curry County, Oregon

CERTIFIED RECORD OF LAND CORNER MONUMENTATION

CHAINS

T38S R13W

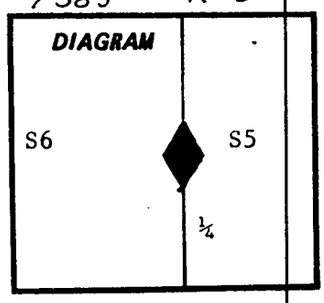

History of original corner establishment:

Township and subsequent subdivision of T38S R13W was performed by Surveyor Rufus S. Moore under Cadastral Survey Contract No. 570, dated Feb. 24, 1891. Plat and survey approved by Surveyor General, for Oregon, W. Henery Byare on May 22, 1893 in Portland, Oregon.

Original ¼ corner set on Aug. 14, 1891 by running No°4'W random line from corner of sec. 5,6,7,8, setting temp ¼ cor. post, and closing on sec. cor. for 5,6,31 & 32. He than ran S1°30'E on true line and set ¼ cor. for sec. 5 & 6. Cor. was a Basalt Stone 14x9x5 ins. Mkd ¼ on west. Accessories were, D. Fir 8" dia., bearing S40°E, 23 Lks, Mkd ¼ SBT, Sugar Pine 60" dia., bearing S76°W.

The original corner monument has been destroyed through forest road construction. Accessories still in place.

Description of corner evidence found:

Sugar Pine 52" dia. bears S78°W, 29 Lks, overgrown blaze evident.
Douglas Fir 16" dia. bears S40°E, 23 Lks. overgrown blaze evident.

Description of monument and accessories I established to perpetuate the original location of this corner:

L.S. 1055
T 38S R 13W
¼
S6 | S5
1978

On 3/2/78 set: Bersten Aluminum Monument Mkd.
LS No. 1055 belongs to Alvin Ferry, Gold Beach, Oregon.

Marked new Accessories

Sugar Pine 38" dia., bearing N45°W, 58.3 ft. (88 Lks). Two blazes made. Upper blaze Mkd. ¼S6. Lower blaze Mkd. BT.
Painted open faces red and painted red band around notch going around tree approximately 6' above ground.
Attached U.S.F.S. Bearing Tree Tag 54-3 above upper blaze and attention sign 54-4 above Bearing Tree Tag.

Witness: Paul A. Benke

Witness: Ron Pierson

REGISTERED PROFESSIONAL LAND SURVEYOR
Alvin D Ferry
OREGON
JUNE 18, 1976
ALVIN D. FERRY
1055

RECEIVED
3/10, 1978
CURRY COUNTY SURVEYOR

Office of..... County of.....
State of....., I hereby certify that the within instrument was filed in this office for record on the..... day of....., 19.....
..... *by* .....
(COUNTY OFFICIAL) (DEPUTY)

Form R6-7100-57 (9/71)

☆ GPO 799-509

County Surveyor's Record, Curry County, Oregon

CHAINS

Post Office Box 939

AGNEW TIMBER PRODUCTS

Telephone (503) 469-2106

Brookings, Oregon
97415

March 2, 1978

Curry County Surveyor
Curry County Courthouse
Gold Beach, Or. 97444

Dear Sir:

This is to advise you that one Tanoak bearing tree witnessing the E 1/4 Corner of Section 13, T.38S., R.14W. has been destroyed in the course of logging.

The bearing tree established by Curniff in the Northeast quadrant remains, and a replacement B.T. for the destroyed Tanoak has been established as follows:

a 72" Douglas Fir bears S83°E, a distance of 31.8 feet, scribed 1/4 S18 BT T38S R13W.?

Sincerely yours,

AGNEW TIMBER PRODUCTS

Jack Feeney

JACK B. FEENEY P.L.S. 575

REGISTERED
PROFESSIONAL
LAND SURVEYOR

Jack B. Feeney

OREGON
JULY 9, 1962
JACK B. FEENEY
575

RECEIVED
March 4, 1978
CURRY COUNTY SURVEYOR

38-67

County Surveyor's Record, Curry County, Oregon

CHAINS

Post Office Box 939

AGNEW TIMBER PRODUCTS

Telephone (503) 469-2106

Brookings, Oregon
97415

March 2, 1978

Curry County Surveyor
Curry County Courthouse
Gold Beach, Or. 97444

Dear Sir:

This is to advise you that one Tanoak bearing tree witnessing the E 1/4 Corner of Section 13, T.38S., R.14W. has been destroyed in the course of logging.

The bearing tree established by Curniff in the Northeast quadrant remains, and a replacement B.T. for the destroyed Tanoak has been established as follows:

a 72" Douglas Fir bears S83°E, a distance of 31.8 feet, scribed 1/4 S18 BT T38S R13W.?

Sincerely yours,

AGNEW TIMBER PRODUCTS

Jack Feeney

JACK B. FEENEY P.L.S. 575

REGISTERED
PROFESSIONAL
LAND SURVEYOR

Jack B. Feeney

OREGON
JULY 9, 1962
JACK B. FEENEY
575

RECEIVED
March 4, 1978
CURRY COUNTY SURVEYOR

38-67

County Surveyor's Record, Curry County, Oregon

CHAINS

FIELD NOTES FOR SURVEY OF THE

SOUTH ONE-HALF, WEST LINE, SECTION 2, T.38S., R.14W., W.M.

Corners controlling this survey and shown as remonumented on the accompanying plat are found original G.L.O. corners established by W.P. Wright in 1881. Procedures used and notes for the corners established and remonumented are as follows:

1. CORNER COMMON TO SECTIONS 2, 3, 10 and 11

All four original bearing trees are presently in place, however are generally in poor condition, and in the interest of preserving this corner I remonument it with a 2½" brass cap affixed to a 1" iron pipe stamped, "T38S. R14W. S2, S3, S10, S11 - 1972" and mark new witness trees as follows:

A 34" Douglas Fir bears N46°W, 25.6' scribed "T38S R14W S3 BT" on woo
A 36" Douglas Fir bears N50½°E, 15.8' scribed "T38S R14W S2 BT" on woo
A 14" Douglas Fir bears S16½°E, 33.6' scribed "T38S R14W S11 BT" on wo
A 10" Douglas Fir bears S85°W, 23.2' scribed "T38S R14W S10 BT" on woo

2. S 1/16 CORNER BETWEEN SECTIONS 2 and 3

This corner is set at the midpoint of a straight line between the Southwest corner of Section 2 and the West ¼ corner of Section 2. The point for this corner falls on a large boudler and the precise point is marked with an X chiseled into the rock and from which:

A 7" Douglas Fir bears S47°W, 56.1' scribed "S 1/16 S3 BT" on wood
A 31" Douglas Fir bears N72°E, 29.2' scribed "S 1/16 S2 BT" on wood

3. 1/4 CORNER BETWEEN SECTIONS 2 and 3

Both Madrona bearing trees are in their proper places with open faces, but no scribing visible. From these original bearing trees I remonument the corner with A 2½" brass cap on a 1" iron pipe, 30" long, driven 24" into the ground. The cap is stamped "T38S, R14W 1/4 S2, S3, 1972" New bearing trees are scribed as follows:

A 16" Douglas Fir bears S803/4°W, 14.8' scribed "1/4 S3 BT" on wood
A 14" Madrona bears N19°E, 30.9' scribed "1/4 S2 BT" on wood

SUBMITTED THIS 23rd. DAY OF JANUARY, 1973

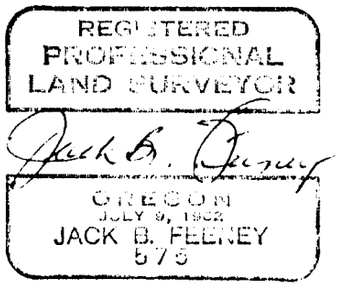

County Surveyor's Record, Curry County, Oregon

CHAINS

FIELD NOTES FOR SURVEY OF THE

SOUTH ONE-HALF, WEST LINE, SECTION 2, T.38S., R.14W., W.M.

Corners controlling this survey and shown as remonumented on the accompanying plat are found original G.L.O. corners established by W.P. Wright in 1881. Procedures used and notes for the corners established and remonumented are as follows:

1. CORNER COMMON TO SECTIONS 2, 3, 10 and 11

All four original bearing trees are presently in place, however are generally in poor condition, and in the interest of preserving this corner I remonument it with a 2½" brass cap affixed to a 1" iron pipe stamped, "T38S. R14W. S2, S3, S10, S11 - 1972" and mark new witness trees as follows:

A 34" Douglas Fir bears N46°W, 25.6' scribed "T38S R14W S3 BT" on woo
A 36" Douglas Fir bears N50½°E, 15.8' scribed "T38S R14W S2 BT" on woo
A 14" Douglas Fir bears S16½°E, 33.6' scribed "T38S R14W S11 BT" on wo
A 10" Douglas Fir bears S85°W, 23.2' scribed "T38S R14W S10 BT" on woo

2. S 1/16 CORNER BETWEEN SECTIONS 2 and 3

This corner is set at the midpoint of a straight line between the Southwest corner of Section 2 and the West ¼ corner of Section 2. The point for this corner falls on a large boudler and the precise point is marked with an X chiseled into the rock and from which:

A 7" Douglas Fir bears S47°W, 56.1' scribed "S 1/16 S3 BT" on wood
A 31" Douglas Fir bears N72°E, 29.2' scribed "S 1/16 S2 BT" on wood

3. 1/4 CORNER BETWEEN SECTIONS 2 and 3

Both Madrona bearing trees are in their proper places with open faces, but no scribing visible. From these original bearing trees I remonument the corner with A 2½" brass cap on a 1" iron pipe, 30" long, driven 24" into the ground. The cap is stamped "T38S, R14W 1/4 S2, S3, 1972" New bearing trees are scribed as follows:

A 16" Douglas Fir bears S803/4°W, 14.8' scribed "1/4 S3 BT" on wood
A 14" Madrona bears N19°E, 30.9' scribed "1/4 S2 BT" on wood

SUBMITTED THIS 23rd. DAY OF JANUARY, 1973

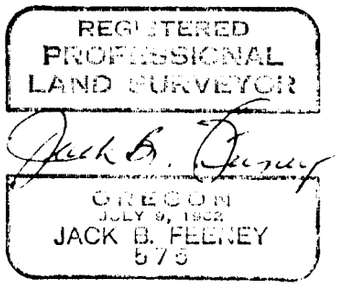

V.L 14

CHAINS

CORNER NOTES
FOR
SECTION 9. T.38S., R.14W., W.M.

CORNER NOTE I. S.W. CORNER SECTION 9

Found a 58" Douglas Fir stump as established by J.M. Caughell in 1915 with scribing still visible. From this bearing tree I remonumented the corner with a 2½" brass cap on a 1" iron pipe 30" long driven 24" into the ground. The cap is stamped T38S R14W S8 S9 S17 S16 1977, and from which:

a 38" Tanoak bears N1°E, 56.5 feet scribed T38S R14W S9 BT
an 11" Red Alder bears N73°E, 22.5 feet scribed T38S R14W S9 BT
No other trees within limits

CORNER NOTE II. 1/4 BETWEEN SECTION 8 AND SECTION 9

Found the Tanoak and Madrone B.T.'s established by J.M. Caughell in 1915. I remonument this corner with a 2½" brass cap on a 1" iron pipe 30" long driven 24" into the ground. The cap is stamped T38S R14W 1/4 S8 & S9 197 No new bearing trees scribed.

Submitted for record this 9th. day of January, 1978.

REGISTERED
PROFESSIONAL
LAND SURVEYOR
Jack B Feeney
OREGON
JULY 9, 1962
JACK B. FEENEY
575

38-63

V.L 14

CHAINS

CORNER NOTES
FOR
SECTION 9. T.38S., R.14W., W.M.

CORNER NOTE I. S.W. CORNER SECTION 9

Found a 58" Douglas Fir stump as established by J.M. Caughell in 1915 with scribing still visible. From this bearing tree I remonumented the corner with a 2½" brass cap on a 1" iron pipe 30" long driven 24" into the ground. The cap is stamped T38S R14W S8 S9 S17 S16 1977, and from which:

a 38" Tanoak bears N1°E, 56.5 feet scribed T38S R14W S9 BT
an 11" Red Alder bears N73°E, 22.5 feet scribed T38S R14W S9 BT
No other trees within limits

CORNER NOTE II. 1/4 BETWEEN SECTION 8 AND SECTION 9

Found the Tanoak and Madrone B.T.'s established by J.M. Caughell in 1915. I remonument this corner with a 2½" brass cap on a 1" iron pipe 30" long driven 24" into the ground. The cap is stamped T38S R14W 1/4 S8 & S9 197 No new bearing trees scribed.

Submitted for record this 9th. day of January, 1978.

REGISTERED
PROFESSIONAL
LAND SURVEYOR
Jack B Feeney
OREGON
JULY 9, 1962
JACK B. FEENEY
575

38-63

County Surveyor's Record, Curry County, Oregon

T 38 S R 12 W

CERTIFIED RECORD OF LAND CORNER MONUMENTATION

CHAINS

History of original corner establishment: Original surveys were executed by Henry A. Harvey in 1889 and Charles M. Collier in 1914. Re survey made by George F. Rigby in 1936, 1937.

DIAGRAM

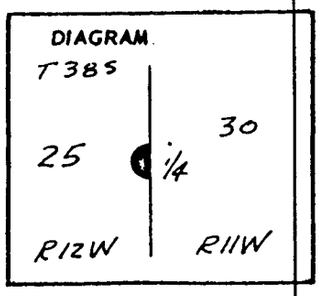

¼ Corner Section 25 only

Set an iron post 3 ft. long 1" Diameter 28" in ground with brass cap marked "¼ Sec. 25, 1936" from which bears

24" Fir S 5° 00' W 147 lks

8" Tanoak N 85° 30' W 13 lks

Description of corner evidence found: Found the original BCIP about 20 feet East of a jeep road. The tanoak BT is gone.

36" Fir S 5° 00 W 147 lks cut face visible

Description of monument and accessories I established to perpetuate the original location of this corner

Drove a metal fencepost alongside corner and scribe a new BT.

37" Fir S 45° E 14 lks marked "¼ S 25 BT"

Set appropriate signs

Office of ..... *County of* .....

State of ..... *, I hereby certify that the within instrument was filed in this office for record on the* ..... *day of* ..... .

..... *by* .....

(COUNTY OFFICIAL) (DEPUTY)

Donald Cornack

Form R6-7100-57 (9/71)

☆ GPO 796-331

County Surveyor's Record, Curry County, Oregon

T 38 S R 12 W

CERTIFIED RECORD OF LAND CORNER MONUMENTATION

CHAINS

History of original corner establishment: Original surveys were executed by Henry A. Harvey in 1889 and Charles M. Collier in 1914. Re survey made by George F. Rigby in 1936, 1937.

DIAGRAM

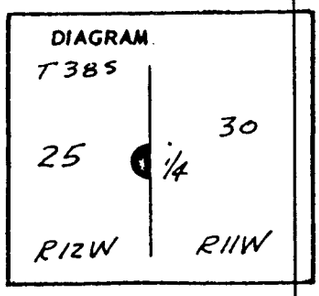

¼ Corner Section 25 only

Set an iron post 3 ft. long 1" Diameter 28" in ground with brass cap marked "¼ Sec. 25, 1936" from which bears

24" Fir S 5° 00' W 147 lks

8" Tanoak N 85° 30' W 13 lks

Description of corner evidence found: Found the original BCIP about 20 feet East of a jeep road. The tanoak BT is gone.

36" Fir S 5° 00 W 147 lks cut face visible

Description of monument and accessories I established to perpetuate the original location of this corner

Drove a metal fencepost alongside corner and scribe a new BT.

37" Fir S 45° E 14 lks marked "¼ S 25 BT"

Set appropriate signs

Office of ..... *County of* .....

State of ..... *, I hereby certify that the within instrument was filed in this office for record on the* ..... *day of* ..... .

..... *by* .....

(COUNTY OFFICIAL) (DEPUTY)

Donald Cornack

Form R6-7100-57 (9/71)

☆ GPO 796-331

379

County Surveyor's Record, Curry County, Oregon

T 38 S R 11 W

CERTIFIED RECORD OF LAND CORNER MONUMENTATION

CHAINS

History of original corner establishment: Original surveys were executed by Henry A. Harvey in 1889 and Charles M. Collier in 1914. Resurvey made by George F. Rigby in 1936, 1937

Closing Corner Sec. 30, 31

Set iron post 3 ft. long 2" Diameter 28" in ground with brass cap marked T 38 S R 12 W S 25, T 38 S R 11 W S 30/31 CC - 1937 from which bears:

6" Madrone N48° 00' E 28 lks

5" Tanoak S 71° 00' E 9 lks

DIAGRAM

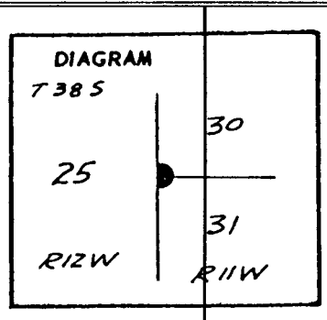

Description of corner evidence found: Found the original BCIP about 10 ft. East of shallow draw. None of the original bearing trees could be found.

Description of monument and accessories I established to perpetuate the original location of this corner

This corner falls within a Unit in which all trees will be cut. No trees of any size were available but we blazed and scribed 2 tanoaks:

9" Tanoak N 87° E 15 lks mkd "CC S 30 BT."

7" Tanoak S 24 E 18.5 lks mkd "CC S 31 BT."

Office of ..... *County of* .....

State of ..... *, I hereby certify that the within instrument was filed in this office for record on the* ..... *day of* .. ..

..... *by* .....

(COUNTY OFFICIAL) (DEPUTY)

D Corner

Form R6-7100-57 (9/71)

☆GPO 796-333

379

County Surveyor's Record, Curry County, Oregon

T 38 S R 11 W

CERTIFIED RECORD OF LAND CORNER MONUMENTATION

CHAINS

History of original corner establishment: Original surveys were executed by Henry A. Harvey in 1889 and Charles M. Collier in 1914. Resurvey made by George F. Rigby in 1936, 1937

Closing Corner Sec. 30, 31

Set iron post 3 ft. long 2" Diameter 28" in ground with brass cap marked T 38 S R 12 W S 25, T 38 S R 11 W S 30/31 CC - 1937 from which bears:

6" Madrone N48° 00' E 28 lks

5" Tanoak S 71° 00' E 9 lks

DIAGRAM

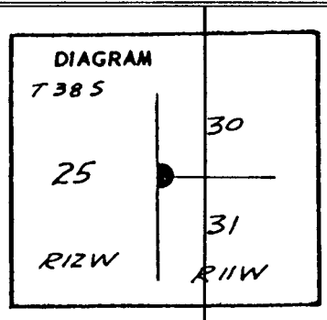

Description of corner evidence found: Found the original BCIP about 10 ft. East of shallow draw. None of the original bearing trees could be found.

Description of monument and accessories I established to perpetuate the original location of this corner

This corner falls within a Unit in which all trees will be cut. No trees of any size were available but we blazed and scribed 2 tanoaks:

9" Tanoak N 87° E 15 lks mkd "CC S 30 BT."

7" Tanoak S 24 E 18.5 lks mkd "CC S 31 BT."

Office of ..... *County of* .....

State of ..... *, I hereby certify that the within instrument was filed in this office for record on the* ..... *day of* .. ..

..... *by* .....

(COUNTY OFFICIAL) (DEPUTY)

D Corner

Form R6-7100-57 (9/71)

☆GPO 796-333

County Surveyor's Record, Curry County, Oregon

T 38 S R 12 W

CERTIFIED RECORD OF LAND CORNER MONUMENTATION

CHAINS

History of original corner establishment: Original survey of this portion of the Township was made by George F. Rigby from 1934 to 1937.

DIAGRAM

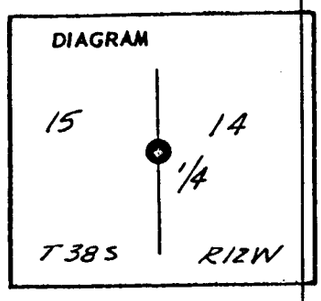

¼ Corner Section 15/14.

Set an iron post 3 ft. long 1" Diameter 28" in groun marked "¼ S 15/14, 1936" from which bears

6" Madrone S 25° 45" E 24 lks

6" Tanoak N 48° 00' W 28 lks

Description of corner evidence found: Found original BCIP and both BT's with faces visible

10" Tanoak N 57° W 29 lks

16" Madrone S 26° E 24 lks

Description of monument and accessories I established to perpetuate the original location of this corner

Since this corner falls inside a unit in which all trees will be cut we scribed a new BT

34" D. Fir N 46° E 68 lks marked "¼ S 14 BT"

Set a metal fencepost alongside corner and set appropriate signs

Office of ..... *County of* .....

State of ..... *, I hereby certify that the within instrument was filed in this office for record on the* ..... *day of* .....

..... *by* .....

(COUNTY OFFICIAL) (DEPUTY)

Donald Cormack

Form R6-7100-57 (9/71)

☆ GPO 796-333

County Surveyor's Record, Curry County, Oregon

T 38 S R 12 W

CERTIFIED RECORD OF LAND CORNER MONUMENTATION

CHAINS

History of original corner establishment: Original survey of this portion of the Township was made by George F. Rigby from 1934 to 1937.

DIAGRAM

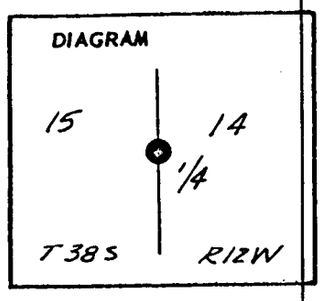

¼ Corner Section 15/14.

Set an iron post 3 ft. long 1" Diameter 28" in groun marked "¼ S 15/14, 1936" from which bears

6" Madrone S 25° 45" E 24 lks

6" Tanoak N 48° 00' W 28 lks

Description of corner evidence found: Found original BCIP and both BT's with faces visible

10" Tanoak N 57° W 29 lks

16" Madrone S 26° E 24 lks

Description of monument and accessories I established to perpetuate the original location of this corner

Since this corner falls inside a unit in which all trees will be cut we scribed a new BT

34" D. Fir N 46° E 68 lks marked "¼ S 14 BT"

Set a metal fencepost alongside corner and set appropriate signs

Office of ..... *County of* .....

State of ..... *, I hereby certify that the within instrument was filed in this office for record on the* ..... *day of* .....

..... *by* .....

(COUNTY OFFICIAL) (DEPUTY)

Donald Cormack

Form R6-7100-57 (9/71)

☆ GPO 796-333

381

County Surveyor's Record, Curry County, Oregon

T 38 S R 11 W

CERTIFIED RECORD OF LAND CORNER MONUMENTATION

CHAINS

History of original corner establishment: Original surveys were executed by Henry A. Harvey in 1889 and Charles M. Collier in 1914. Resurvey made by George F. Rigby in 1936, 1937.

DIAGRAM

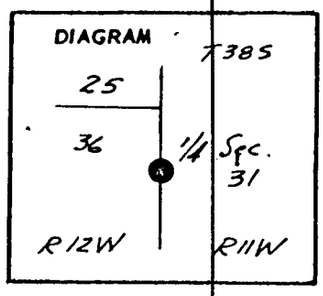

¼ Corner Section 31 only

Set an iron post 3 Ft. long 1" Diameter 28" in the ground with brass cap mkd. "¼ Sec. 31, 1937 from which bears

14" Fir N 32° 00' E 88 lks

6" Madrone S 11° 30' E 34 lks

Description of corner evidence found: Found the original BCIP in the edge of a cat road.

24" Fir N 32° E 88 lks cut face visible

6" Madrone S 11° 30' E 34 lks falls in cat road destroyed by logging.

Description of monument and accessories I established to perpetuate the original location of this corner

Since this corner fell in the cat road and a large Douglas Fir was nearby, we placed 2 blaze marks on a 30" Fir N 56° W 65 lks and set bearing tree tags. We did not scribe the tree since we had no timber scribe.

Office of ..... *County of* .....

State of ....., *I hereby certify that the within instrument was filed in this office for record on the* ..... *day of* .....

..... *by* .....

(COUNTY OFFICIAL) (DEPUTY)

David Comack

Form R6-7100-57 (8/71)

☆ GPO 796-333

381

County Surveyor's Record, Curry County, Oregon

T 38 S R 11 W

CERTIFIED RECORD OF LAND CORNER MONUMENTATION

CHAINS

History of original corner establishment: Original surveys were executed by Henry A. Harvey in 1889 and Charles M. Collier in 1914. Resurvey made by George F. Rigby in 1936, 1937.

DIAGRAM

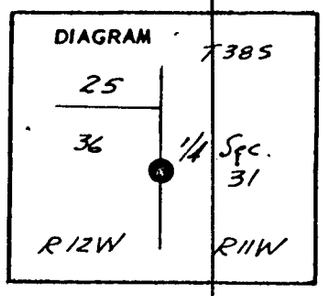

¼ Corner Section 31 only

Set an iron post 3 Ft. long 1" Diameter 28" in the ground with brass cap mkd. "¼ Sec. 31, 1937 from which bears

14" Fir N 32° 00' E 88 lks

6" Madrone S 11° 30' E 34 lks

Description of corner evidence found: Found the original BCIP in the edge of a cat road.

24" Fir N 32° E 88 lks cut face visible

6" Madrone S 11° 30' E 34 lks falls in cat road destroyed by logging.

Description of monument and accessories I established to perpetuate the original location of this corner

Since this corner fell in the cat road and a large Douglas Fir was nearby, we placed 2 blaze marks on a 30" Fir N 56° W 65 lks and set bearing tree tags. We did not scribe the tree since we had no timber scribe.

Office of ..... *County of* .....

State of ....., *I hereby certify that the within instrument was filed in this office for record on the* ..... *day of* .....

..... *by* .....

(COUNTY OFFICIAL) (DEPUTY)

David Comack

Form R6-7100-57 (8/71)

☆ GPO 796-333

T 38 S R 12 W

CERTIFIED RECORD OF LAND CORNER MONUMENTATION

CHAINS

History of original corner establishment:

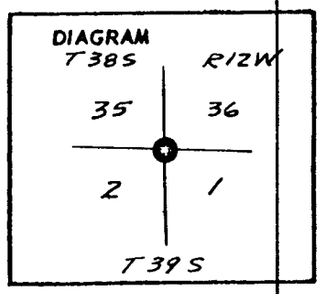

Original Survey run in 1889 by Henry A. Harvey, Contract No. 543; Resurvey of North boundary of T 39 S, R 12 W by Charles M. Collier, June, 1913.

Section Corner 35, 36; 1, 2

Set a sandstone 14x12x10", 10" in ground marked with 1 Notch on East & 5 Notches on West edge from which bears

18" Laurel	N	34½	E	31 lks
6" Oak	S	88	E	13 lks
6" Oak	S	18	W	10 lks
20" Oak	N	72	W	4 lks

Description of corner evidence found:

Found a pile of stones scattered on ground, one piece has 1 Notch cut out, the original stone has disintegrated.

Found 3 BT's standing but all three distances do not agree with the record

26" Oak	N	72	W	14 lks (not 4 lks)
28" Laurel	N	34	E	31 lks
11" Oak	S	88	E	13 lks

The faces of all the BT's have been hacked into.

Description of monument and accessories I established to perpetuate the original location of this corner

Set a 3" Aluminum pipe & cap at corner location marked "T 39 S, R 12 W Sec. 35, 36, 2, 1, 1976

Scribed a new BT. - 46" Fir N 36 W 18.8 ft. marked "T 38 S R 12 W S 35 BT"

Drove a metal fencepost alongside corner and set appropriate signs.

Office of ..... *County of* .....

State of ....., *I hereby certify that the within instrument was filed in this office for record on the* ..... *day of* .....

..... *by* .....

(COUNTY OFFICIAL) (DEPUTY)

Donald Cornwick

Form R6-7100-57 (9/71)

☆ GPO 796-333

T 38 S R 12 W

CERTIFIED RECORD OF LAND CORNER MONUMENTATION

CHAINS

History of original corner establishment:

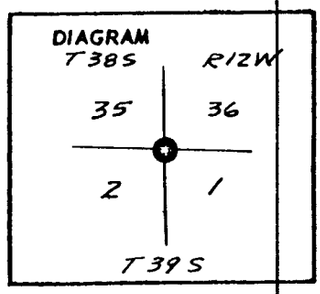

Original Survey run in 1889 by Henry A. Harvey, Contract No. 543; Resurvey of North boundary of T 39 S, R 12 W by Charles M. Collier, June, 1913.

Section Corner 35, 36; 1, 2

Set a sandstone 14x12x10", 10" in ground marked with 1 Notch on East & 5 Notches on West edge from which bears

18" Laurel	N	34½	E	31 lks
6" Oak	S	88	E	13 lks
6" Oak	S	18	W	10 lks
20" Oak	N	72	W	4 lks

Description of corner evidence found:

Found a pile of stones scattered on ground, one piece has 1 Notch cut out, the original stone has disintegrated.

Found 3 BT's standing but all three distances do not agree with the record

26" Oak	N	72	W	14 lks (not 4 lks)
28" Laurel	N	34	E	31 lks
11" Oak	S	88	E	13 lks

The faces of all the BT's have been hacked into.

Description of monument and accessories I established to perpetuate the original location of this corner

Set a 3" Aluminum pipe & cap at corner location marked "T 39 S, R 12 W Sec. 35, 36, 2, 1, 1976

Scribed a new BT. - 46" Fir N 36 W 18.8 ft. marked "T 38 S R 12 W S 35 BT"

Drove a metal fencepost alongside corner and set appropriate signs.

Office of ..... *County of* .....

State of ....., *I hereby certify that the within instrument was filed in this office for record on the* ..... *day of* .....

..... *by* .....

(COUNTY OFFICIAL) (DEPUTY)

Donald Cornwick

Form R6-7100-57 (9/71)

☆ GPO 796-333

383 **County Surveyor's Record, Curry County, Oregon**

T 38 S R 12 W

CERTIFIED RECORD OF LAND CORNER MONUMENTATION

CHAINS

History of original corner establishment:

Original Survey run in 1889 by Henry A. Harvey, Contract No. 543. Resurvey of North boundary of T 39 S R 12 W by Charles M. Collier, dated June 23, 1913.

¼ Corner Section 36/1

Set a sandstone, 14x10x7" 10" in ground for ¼ Corner; mkd "¼" on North face from which bears:

14" Fir S 72½ W 63lks mkd ¼ S1 B.T.

50" Fir N 15 W 20 lks; mkd ¼ S 36 B.T.

DIAGRAM
T38S R12W
36
1
T39S

Description of corner evidence found:

Found a stone marked "¼" on face on top of ground.

A 50" Fir stump bears N 15 W 20 lks - no face visible

A 22" Fir snag bears S 72 W 63 lks - face visible

Description of monument and accessories I established to perpetuate the original location of this corner

Set a 3" Aluminum pipe with cap at corner location marked "¼ Sec. 36/1, T 38 S R 12 W - 1976

Placed the original stone alongside corner

Scribed a new BT - 21" Tanoak N 70 E 76 lks mkd "¼ S 36 BT"

Drove a metal fencepost in center of 50" Fir stump and set appropriate signs.

Office of ..... *County of* .....

State of ..... *, I hereby certify that the within instrument was filed in this office for record on the* ..... *day of* .....

..... *by* .....

(COUNTY OFFICIAL) (DEPUTY)

Donald Cormack
For USFS

Form R6-7100-57 (9/71)

☆ GPO 796-333

383 **County Surveyor's Record, Curry County, Oregon**

T 38 S R 12 W

CERTIFIED RECORD OF LAND CORNER MONUMENTATION

CHAINS

History of original corner establishment:

Original Survey run in 1889 by Henry A. Harvey, Contract No. 543. Resurvey of North boundary of T 39 S R 12 W by Charles M. Collier, dated June 23, 1913.

¼ Corner Section 36/1

Set a sandstone, 14x10x7" 10" in ground for ¼ Corner; mkd "¼" on North face from which bears:

14" Fir S 72½ W 63lks mkd ¼ S1 B.T.

50" Fir N 15 W 20 lks; mkd ¼ S 36 B.T.

DIAGRAM
T38S R12W
36
1
T39S

Description of corner evidence found:

Found a stone marked "¼" on face on top of ground.

A 50" Fir stump bears N 15 W 20 lks - no face visible

A 22" Fir snag bears S 72 W 63 lks - face visible

Description of monument and accessories I established to perpetuate the original location of this corner

Set a 3" Aluminum pipe with cap at corner location marked "¼ Sec. 36/1, T 38 S R 12 W - 1976

Placed the original stone alongside corner

Scribed a new BT - 21" Tanoak N 70 E 76 lks mkd "¼ S 36 BT"

Drove a metal fencepost in center of 50" Fir stump and set appropriate signs.

Office of ..... *County of* .....

State of ..... *, I hereby certify that the within instrument was filed in this office for record on the* ..... *day of* .....

..... *by* .....

(COUNTY OFFICIAL) (DEPUTY)

Donald Cormack
For USFS

Form R6-7100-57 (9/71)

☆ GPO 796-333

CHAINS

F I E L D N O T E S
for
SURVEY IN SECTIONS 1, 11, 12 & 13
T.38S., R.14W., W.M. Curry County, Oregon
May, 1975

Basis of bearing for this survey is G.S. Baughman's 1971 survey of Section 24; in particular, the North line which is common to Section 13.

In 1906 Fred Mench, in the interest of coordinating his survey of the subdivision lines of T.38S., R.14W.. with the earlier surrounding survey by William P. Wright, created a triple corner situation for what formerly was the common corner to Sections 13,14,23 and 24. The triple corner consists of; the Northwest corner of Section 24, the closing corner to Sections 14 and 23 and the Southwest corner of Section 13 which occupies the same position as the original common corner.

Unfortunately the position for each of the three offset corners fell in an extremely unstable slide area. Further complicating the situation, the original and subsequently established bearing trees for two of these corners were also located within the same unstable area and are, as they have been for many years, in the process of moving southward.

The apparent exception to the above is the Closing Corner for Sections 14 and 23, where one original Fir B.T. and an Oak B.T., later established by L.B. Prahar, were established on a somewhat drier site on a shallow rocky ridge. There is the possibility of some movement even here, however it is my belief this is the most reliable basis for reestablishing the true position for the Southwest corner of Section 13 which is a controlling corner for the survey being submitted. This method however, results in a three minute bearing difference for the South line of Section 13 from that recorded by Baughman's 1971 survey which utilized a slightly different approach.

Proceedures used, and field notes for corners found and controlling to this survey, also those established by this survey, are as follows:

Unless otherwise noted, all corners are monumented with a 2½" brass cap affixed to a 30" iron pipe and driven 24" into the ground. All Bearing trees are scribed on wood.

(1) Northwest Corner Section 1

Found the original corner as described by William P. Wright in his 1881 survey. The original 10" Tanoak (now 19") in the Northeast quadrant is still in place with scribing visible. The Fir in the Southwest quadrant is now a snag with no scribing discernable. I monument this corner with a B.C.I.P with cap stamped T37S R14W, S35 S36, T38S, S1 S2, 1974 and from which:

CHAINS

F I E L D N O T E S
for
SURVEY IN SECTIONS 1, 11, 12 & 13
T.38S., R.14W., W.M. Curry County, Oregon
May, 1975

Basis of bearing for this survey is G.S. Baughman's 1971 survey of Section 24; in particular, the North line which is common to Section 13.

In 1906 Fred Mench, in the interest of coordinating his survey of the subdivision lines of T.38S., R.14W.. with the earlier surrounding survey by William P. Wright, created a triple corner situation for what formerly was the common corner to Sections 13,14,23 and 24. The triple corner consists of; the Northwest corner of Section 24, the closing corner to Sections 14 and 23 and the Southwest corner of Section 13 which occupies the same position as the original common corner.

Unfortunately the position for each of the three offset corners fell in an extremely unstable slide area. Further complicating the situation, the original and subsequently established bearing trees for two of these corners were also located within the same unstable area and are, as they have been for many years, in the process of moving southward.

The apparent exception to the above is the Closing Corner for Sections 14 and 23, where one original Fir B.T. and an Oak B.T., later established by L.B. Prahar, were established on a somewhat drier site on a shallow rocky ridge. There is the possibility of some movement even here, however it is my belief this is the most reliable basis for reestablishing the true position for the Southwest corner of Section 13 which is a controlling corner for the survey being submitted. This method however, results in a three minute bearing difference for the South line of Section 13 from that recorded by Baughman's 1971 survey which utilized a slightly different approach.

Proceedures used, and field notes for corners found and controlling to this survey, also those established by this survey, are as follows:

Unless otherwise noted, all corners are monumented with a 2½" brass cap affixed to a 30" iron pipe and driven 24" into the ground. All Bearing trees are scribed on wood.

(1) Northwest Corner Section 1

Found the original corner as described by William P. Wright in his 1881 survey. The original 10" Tanoak (now 19") in the Northeast quadrant is still in place with scribing visible. The Fir in the Southwest quadrant is now a snag with no scribing discernable. I monument this corner with a B.C.I.P with cap stamped T37S R14W, S35 S36, T38S, S1 S2, 1974 and from which:

CHAINS

A 22" Tanoak bears S7¼°E, 43.5 feet, scribed T38S R14W S1 BT.
A 10" Tanoak bears S21°W, 12.7 feet, scribed S2 T38S R14W BT.
A 5" Tanoak bears N57¼°W, 25.8 feet, scribed S35 T37S R14W BT.

(2) E¼ Corner Section 1

This corner, originally established by Sewell Truax in 1858, was remonumented with a B.C.I.P in 1972 by J.B. Feeney. (See recorded data).

(3) S 1/16 Corner East line Section 1

This corner is set at the midpoint of a straight line between the East 1/4 and Southeast corners of Section 1. It is monumented with a B.C.I.P with cap stamped: T38S S1/16 S1 R14W S6 R13W 1974 and from which:

an 11" Hemlock bears S64°E, 15.5 feet, scribed 1/16 S6 T38S R13W BT
a 43" Douglas Fir bears N59°W, 47.1 feet, scribed T38S R14W 1/16 S1 BT

(4) S 1/16 Corner between Sections 1 and 2

This corner is set at the midpoint of a straight line between the point for the W¼ Section 1 and the Southwest corner of Section 1. It is monumented with a B.C.I.P. with cap stamped: T38S R14W S1/16 S2 S1 1974, and from which:

a 20" Douglas Fir bears S56 3/4°W, 16.5 feet, scribed S1/16 S2 BT.
a 14" Douglas Fir bears S52 3/4°E, 24.7 feet, scribed S 1/16 S1 BT

(5) Corner common to Sections 2, 3, 10 and 11

Found corner as described in original survey by W.P. Wright in 1881. The corner was remonumented with a B.C.I.P. and four new bearing trees scribed in 1973 by J.B. Feeney.

(6) W 1/16 between Sections 2 and 11

Set a B.C.I.P. at the midpoint of a straight line between the Northwest and North 1/4 corners of Section 11 with cap stamped: T38S R14W W 1/16 S2 S11 1974 and from which bears:

a 15" Douglas Fir bears N63¼°E, 23.7 feet, scribed W 1/16 S2 BT
an 8" Tanoak bears S52°W, 15.1 feet, scribed W 1/16 S11 BT.

(7) 1/4 Corner between Sections 2 and 11

Being unable to find this corner after a diligent search it is reestablished at the proportional distance on a straight line between the corner to Sections 2, 3, 10 and 11 and the corner common to Sections 1, 2, 11 and 12. It is monumented with a B.C.I.P. on which is stamped: T38S R14W ¼ S2 S11 1974, and from which:

a 13" Tanoak bears N65 3/4°E, 14.5 feet, scribed ¼ S2 BT.
a 29" Douglas Fir bears S54¼°W, 28.1 feet, scribed ¼ S11 BT.

CHAINS

A 22" Tanoak bears S7¼°E, 43.5 feet, scribed T38S R14W S1 BT.
A 10" Tanoak bears S21°W, 12.7 feet, scribed S2 T38S R14W BT.
A 5" Tanoak bears N57¼°W, 25.8 feet, scribed S35 T37S R14W BT.

(2) E¼ Corner Section 1

This corner, originally established by Sewell Truax in 1858, was remonumented with a B.C.I.P in 1972 by J.B. Feeney. (See recorded data).

(3) S 1/16 Corner East line Section 1

This corner is set at the midpoint of a straight line between the East 1/4 and Southeast corners of Section 1. It is monumented with a B.C.I.P with cap stamped: T38S S1/16 S1 R14W S6 R13W 1974 and from which:

an 11" Hemlock bears S64°E, 15.5 feet, scribed 1/16 S6 T38S R13W BT
a 43" Douglas Fir bears N59°W, 47.1 feet, scribed T38S R14W 1/16 S1 BT

(4) S 1/16 Corner between Sections 1 and 2

This corner is set at the midpoint of a straight line between the point for the W¼ Section 1 and the Southwest corner of Section 1. It is monumented with a B.C.I.P. with cap stamped: T38S R14W S1/16 S2 S1 1974, and from which:

a 20" Douglas Fir bears S56 3/4°W, 16.5 feet, scribed S1/16 S2 BT.
a 14" Douglas Fir bears S52 3/4°E, 24.7 feet, scribed S 1/16 S1 BT

(5) Corner common to Sections 2, 3, 10 and 11

Found corner as described in original survey by W.P. Wright in 1881. The corner was remonumented with a B.C.I.P. and four new bearing trees scribed in 1973 by J.B. Feeney.

(6) W 1/16 between Sections 2 and 11

Set a B.C.I.P. at the midpoint of a straight line between the Northwest and North 1/4 corners of Section 11 with cap stamped: T38S R14W W 1/16 S2 S11 1974 and from which bears:

a 15" Douglas Fir bears N63¼°E, 23.7 feet, scribed W 1/16 S2 BT
an 8" Tanoak bears S52°W, 15.1 feet, scribed W 1/16 S11 BT.

(7) 1/4 Corner between Sections 2 and 11

Being unable to find this corner after a diligent search it is reestablished at the proportional distance on a straight line between the corner to Sections 2, 3, 10 and 11 and the corner common to Sections 1, 2, 11 and 12. It is monumented with a B.C.I.P. on which is stamped: T38S R14W ¼ S2 S11 1974, and from which:

a 13" Tanoak bears N65 3/4°E, 14.5 feet, scribed ¼ S2 BT.
a 29" Douglas Fir bears S54¼°W, 28.1 feet, scribed ¼ S11 BT.

CHAINS

(8) Corner Common to Sections 1, 2, 11 and 12

After a diligent search this corner cannot be located and is reestablished by double proportionate measurement between the Northwest corner Section 1 and the point for the Southwest corner of Section 13 and also the Southwest corner of Section 2 and Southeast corner of Section 1. The iron pipe is driven 24" into the ground. The brass cap is stamped: T38S R14W S1 S2 S11 S12 1974, and from which:

a Douglas Fir bears S37°E, 14.6 feet, scribed S12 T38S R14W BT.
a Douglas Fir bears N71½°E, 23.0 feet, scribed S1 T38S R14W BT.
a Douglas Fir bears N42¼°W, 31.7 feet, scribed T38S R14W S2 BT.
a Douglas Fir bears S52°W, 26.8 feet, scribed T38S R14W S11 BT.

(9) 1/4 Corner between Sections 1 and 12

After a diligent search I am unable to find this corner and therefore reestablished same at proportional distance on a straight line between the corner common to Sections 1, 2, 11 and 12 and the corner common to 1, 6, 7 and 12 on the Range line. It is monumented with a B.C.I.P with cap stamped: T38S R14W 1/4 S1 S12 1974, and from which:

a 9" Madrone bears N24 3/4°E, 33.8 feet, scribed ¼ S1 BT.
a 28" Douglas Fir bears S56¼°W, 16.1 feet, scribed ¼ S12 BT.

This corner is located on a steep sidehill approximately 200 feet east of the ridge top.

(10) Corner common to Sections 1, 6, 7 and 12 on Range line

Being unable to find this corner after a diligent and thorough search I reestablish it at proportional distance on a straight line between the East 1/4 corner Section 1 and the Southeast corner of Section 12 on the Range line. It is monumented with a B.C.I.P with cap stamped T38S S1 S12 R14W S6 S7 R13W 1973 from which:

a 20" Tanoak bears S21¼°W, 32.2 feet, scribed T38S R14W S12 BT.
an 11" Tanoak bears S42°E, 30.2 feet, scribed T38S R13W S7 BT.
a 32" Douglas Fir bears N77¼°E. 35.8 feet, scribed T38S R13W S6 BT.
a 6" Tanoak bears N59½°W, 3.4 feet, scribed T38S R14W S1 BT.

(11) 1/4 Corner common to Sections 12 and 7 on Range line

After a diligent and thorough search this corner cannot be found and is reestablished at proportional distance between the Northeast and Southeast corners of Section 12. The iron pipe is driven 24" into the ground and the cap is stamped: T38S ¼ S12 R14W S7 R13W 1973, and from which:

an 8" Tanoak bears Due West, 14.3 feet, scribed T38S R14W ¼ S12 BT.
a 13" Tanoak bears N69¼°E. 22.3 feet, scribed T38S R13W ¼ S7 BT.

CHAINS

(8) Corner Common to Sections 1, 2, 11 and 12

After a diligent search this corner cannot be located and is reestablished by double proportionate measurement between the Northwest corner Section 1 and the point for the Southwest corner of Section 13 and also the Southwest corner of Section 2 and Southeast corner of Section 1. The iron pipe is driven 24" into the ground. The brass cap is stamped: T38S R14W S1 S2 S11 S12 1974, and from which:

a Douglas Fir bears S37°E, 14.6 feet, scribed S12 T38S R14W BT.
a Douglas Fir bears N71½°E, 23.0 feet, scribed S1 T38S R14W BT.
a Douglas Fir bears N42¼°W, 31.7 feet, scribed T38S R14W S2 BT.
a Douglas Fir bears S52°W, 26.8 feet, scribed T38S R14W S11 BT.

(9) 1/4 Corner between Sections 1 and 12

After a diligent search I am unable to find this corner and therefore reestablished same at proportional distance on a straight line between the corner common to Sections 1, 2, 11 and 12 and the corner common to 1, 6, 7 and 12 on the Range line. It is monumented with a B.C.I.P with cap stamped: T38S R14W 1/4 S1 S12 1974, and from which:

a 9" Madrone bears N24 3/4°E, 33.8 feet, scribed ¼ S1 BT.
a 28" Douglas Fir bears S56¼°W, 16.1 feet, scribed ¼ S12 BT.

This corner is located on a steep sidehill approximately 200 feet east of the ridge top.

(10) Corner common to Sections 1, 6, 7 and 12 on Range line

Being unable to find this corner after a diligent and thorough search I reestablish it at proportional distance on a straight line between the East 1/4 corner Section 1 and the Southeast corner of Section 12 on the Range line. It is monumented with a B.C.I.P with cap stamped T38S S1 S12 R14W S6 S7 R13W 1973 from which:

a 20" Tanoak bears S21¼°W, 32.2 feet, scribed T38S R14W S12 BT.
an 11" Tanoak bears S42°E, 30.2 feet, scribed T38S R13W S7 BT.
a 32" Douglas Fir bears N77¼°E. 35.8 feet, scribed T38S R13W S6 BT.
a 6" Tanoak bears N59½°W, 3.4 feet, scribed T38S R14W S1 BT.

(11) 1/4 Corner common to Sections 12 and 7 on Range line

After a diligent and thorough search this corner cannot be found and is reestablished at proportional distance between the Northeast and Southeast corners of Section 12. The iron pipe is driven 24" into the ground and the cap is stamped: T38S ¼ S12 R14W S7 R13W 1973, and from which:

an 8" Tanoak bears Due West, 14.3 feet, scribed T38S R14W ¼ S12 BT.
a 13" Tanoak bears N69¼°E. 22.3 feet, scribed T38S R13W ¼ S7 BT.

CHAINS

(12) CE 1/16 Section 12

This corner is established on the E-W centerline of Section 12 midway between the C¼ and E¼ corner. It is monumented with a B.C.I.P. with cap stamped: T38S R14W CE 1/16 S12 1974, and from which:

a 36" Madrone bears S33½°E, 21.8 feet, scribed CE 1/16 S12 BT.
a 16" Douglas Fir bears N27 3/4°W, 47.6 feet, scribed CE 1/16 S12 BT.

(13) C1/4 Section 12

The C¼ is set at the intersection of straight lines between opposite ¼ corners of this section. The corner pipe is driven 24" into the ground. The cap is stamped: T38S R14W C¼ S12 1974, and from which:

a 33" White Fir bears N21°E, 19.8 feet, scribed C¼ S12 BT.
a 24" Douglas Fir bears S68 3/4°W, 47.6 feet, scribed C¼ S12 BT.

(14) 1/4 Corner common to Sections 11 and 12

After a thorough and diligent search I am unable to find this corner and therefore reestablish it at the proportional distance on a straight line between the Northwest and Southwest corners of Section 12. Monumented with a B.C.I.P. driven 24" into the ground the cap is stamped: T38S R14W ¼ S11 S12 1974, and from which:

a 21" Tanoak bears S46¼°E, 9.4 feet, scribed ¼ S12 BT.
a 23" Douglas Fir bears S51 3/4°W, 4.7 feet, scribed ¼ S11 BT.

(15) 1/4 Corner common to Sections 10 and 11

Being unable to find this corner after a thorough and diligent search I reestablish it at proportional distance on a straight line between the Northwest and Southwest corners of Section 11. This corner is monumented with a B.C.I.P. The pipe is driven 24" into the ground and the cap is stamped: T38S R14W ¼ S10 S11 1974, and from which:

a 14" Douglas Fir bears N52½°E, 23.5 feet, scribed ¼ S11 BT.
a 10" Douglas Fir bears N60°W, 31.7 feet, scribed ¼ S10 BT.

(16) S 1/16 Corner between Sections 10 and 11

This corner is established at the midpoint of a straight line between the West ¼ and Southwest corners of Section 11. The iron pipe is driven 24" into the ground, the cap is stamped: T38S R14W S1/16 S10 S11 1974, and from which:

a 34" Douglas Fir bears N76¼°W, 42.6 feet, scribed S1/16 S10 BT.
a 52" Douglas Fir bears S6 3/4°E, 25.8 feet, scribed S 1/16 S11 BT.

CHAINS

(12) CE 1/16 Section 12

This corner is established on the E-W centerline of Section 12 midway between the C¼ and E¼ corner. It is monumented with a B.C.I.P. with cap stamped: T38S R14W CE 1/16 S12 1974, and from which:

a 36" Madrone bears S33½°E, 21.8 feet, scribed CE 1/16 S12 BT.
a 16" Douglas Fir bears N27 3/4°W, 47.6 feet, scribed CE 1/16 S12 BT.

(13) C1/4 Section 12

The C¼ is set at the intersection of straight lines between opposite ¼ corners of this section. The corner pipe is driven 24" into the ground. The cap is stamped: T38S R14W C¼ S12 1974, and from which:

a 33" White Fir bears N21°E, 19.8 feet, scribed C¼ S12 BT.
a 24" Douglas Fir bears S68 3/4°W, 47.6 feet, scribed C¼ S12 BT.

(14) 1/4 Corner common to Sections 11 and 12

After a thorough and diligent search I am unable to find this corner and therefore reestablish it at the proportional distance on a straight line between the Northwest and Southwest corners of Section 12. Monumented with a B.C.I.P. driven 24" into the ground the cap is stamped: T38S R14W ¼ S11 S12 1974, and from which:

a 21" Tanoak bears S46¼°E, 9.4 feet, scribed ¼ S12 BT.
a 23" Douglas Fir bears S51 3/4°W, 4.7 feet, scribed ¼ S11 BT.

(15) 1/4 Corner common to Sections 10 and 11

Being unable to find this corner after a thorough and diligent search I reestablish it at proportional distance on a straight line between the Northwest and Southwest corners of Section 11. This corner is monumented with a B.C.I.P. The pipe is driven 24" into the ground and the cap is stamped: T38S R14W ¼ S10 S11 1974, and from which:

a 14" Douglas Fir bears N52½°E, 23.5 feet, scribed ¼ S11 BT.
a 10" Douglas Fir bears N60°W, 31.7 feet, scribed ¼ S10 BT.

(16) S 1/16 Corner between Sections 10 and 11

This corner is established at the midpoint of a straight line between the West ¼ and Southwest corners of Section 11. The iron pipe is driven 24" into the ground, the cap is stamped: T38S R14W S1/16 S10 S11 1974, and from which:

a 34" Douglas Fir bears N76¼°W, 42.6 feet, scribed S1/16 S10 BT.
a 52" Douglas Fir bears S6 3/4°E, 25.8 feet, scribed S 1/16 S11 BT.

CHAINS

(17) SW 1/16 Corner Section 12

This corner is set at the intersection of straight lines between the opposite 1/16 corners of the SW¼. The pipe is driven 24" into the ground and the cap is stamped: T38S R14W SW1/16 S12 1974 and from which:

a 59" Douglas Fir bears N59°E, 27.8 feet, scribed SW1/16 S12 BT.
an 18" Myrtle bears S53½°E, 20.0 feet, scribed SW1/16 S12 BT.

(18) CS 1/16 Corner Section 12

This corner is established on the N-S centerline midway between the C¼ and S¼ corners of Section 12. A 24" Douglas Fir snag is located at the position where this corner would fall. On a face cut into the snag an X is scribed and a hub tack driven at the precise corner point. Also scribed on the face is: CS1/16 S12. From this point:

a 22" Douglas Fir bears S39°E, 47.5 feet, scribed CS1/16 S12 BT.
a 13" Douglas Fir bears N52°W, 14.8 feet, scribed CS1/16 S12 BT.

(19) SE 1/16 Corner Section 12

This corner is set at the intersection of straight lines between opposite 1/16 corners on the exterior boundaries of the SE¼. This corner is monumented with a 2½" brass cap mounted on a 1" galvanized iron pipe 34½" in length driven 28" into the ground. The cap is stamped: T38S R14W SE1/16 S12 1974, and from which:

a 36" Tanoak bears S21°E, 13.5 feet, scribed SE1/16 S12 BT.
a 20" Tanoak bears N41¼°W, 33.2 feet, scribed SE1/16 S12 BT.

(20) S 1/16 Corner East line, Section 12

This corner is established at the midpoint of a straight line between the E¼ and Southeast corners of Section 12. It is monumented with a B.C.I.P. with the cap stamped: T38S S1/16 S12 R14W S7 R13W 1973 and from which:

a 56" Douglas Fir bears N14½°W, 67.3 feet, scribed T38S R14W 1/16 S12 B
a 32" Douglas Fir bears S66½°E, 30.3 feet, scribed T38S R13W 1/16 S7 BT

(21) Corner common to Sections 12, 13, 7, and 18 on Range line

The 7" Maple BT established by Rufus S. Moore in 1891 is the only remaining evidence of the location of this corner. It is now a suppressed 18" with traces of mirror scribing still discernible. From this remaining BT I remonument the corner with a B.C.I.P. at record bearing and distance. The pipe is driven 24" into the ground and the cap stamped: T38S S12 S13 R14W S7 S18 R13W 1973, new BT's are scribed as follows:

CHAINS

(17) SW 1/16 Corner Section 12

This corner is set at the intersection of straight lines between the opposite 1/16 corners of the SW¼. The pipe is driven 24" into the ground and the cap is stamped: T38S R14W SW1/16 S12 1974 and from which:

a 59" Douglas Fir bears N59°E, 27.8 feet, scribed SW1/16 S12 BT.
an 18" Myrtle bears S53½°E, 20.0 feet, scribed SW1/16 S12 BT.

(18) CS 1/16 Corner Section 12

This corner is established on the N-S centerline midway between the C¼ and S¼ corners of Section 12. A 24" Douglas Fir snag is located at the position where this corner would fall. On a face cut into the snag an X is scribed and a hub tack driven at the precise corner point. Also scribed on the face is: CS1/16 S12. From this point:

a 22" Douglas Fir bears S39°E, 47.5 feet, scribed CS1/16 S12 BT.
a 13" Douglas Fir bears N52°W, 14.8 feet, scribed CS1/16 S12 BT.

(19) SE 1/16 Corner Section 12

This corner is set at the intersection of straight lines between opposite 1/16 corners on the exterior boundaries of the SE¼. This corner is monumented with a 2½" brass cap mounted on a 1" galvanized iron pipe 34½" in length driven 28" into the ground. The cap is stamped: T38S R14W SE1/16 S12 1974, and from which:

a 36" Tanoak bears S21°E, 13.5 feet, scribed SE1/16 S12 BT.
a 20" Tanoak bears N41¼°W, 33.2 feet, scribed SE1/16 S12 BT.

(20) S 1/16 Corner East line, Section 12

This corner is established at the midpoint of a straight line between the E¼ and Southeast corners of Section 12. It is monumented with a B.C.I.P. with the cap stamped: T38S S1/16 S12 R14W S7 R13W 1973 and from which:

a 56" Douglas Fir bears N14½°W, 67.3 feet, scribed T38S R14W 1/16 S12 B
a 32" Douglas Fir bears S66½°E, 30.3 feet, scribed T38S R13W 1/16 S7 BT

(21) Corner common to Sections 12, 13, 7, and 18 on Range line

The 7" Maple BT established by Rufus S. Moore in 1891 is the only remaining evidence of the location of this corner. It is now a suppressed 18" with traces of mirror scribing still discernible. From this remaining BT I remonument the corner with a B.C.I.P. at record bearing and distance. The pipe is driven 24" into the ground and the cap stamped: T38S S12 S13 R14W S7 S18 R13W 1973, new BT's are scribed as follows:

Page CHAINS

a 24" Maple bears S83½°W, 17.1 feet, scribed T38S R14W S13 BT.
a 15" Tanoak bears N9½°W, 30.2 feet, scribed T38S R14W S12 BT.
a 17" Myrtle bears S0¼°E, 42.1 feet, scribed T38S R13W S18 BT.
a 7" Tanoak bears N29½°E, 38.9 feet, scribed T38S R13W S7 BT.

(22) 1/4 Corner between Sections 12 and 13

After a diligent search this corner could not be found and is reestablished at proportional distance in a straight line between Corners common to Sections 11, 12, 13 and 14 and Sections 12, 13, 7 and 18 on the Range line. It is monumented with a B.C.I.P. with cap stamped: T38S R14W 1/4 S12 S13 1974 and from which:

a 37" Tanoak bears S81 3/4°W, 7.4 feet, scribed 1/4 S13 BT.
a 25" Tanoak bears N62°E, 15.2 feet, scribed 1/4 S12 BT.

(23) W 1/16 Corner between Sections 12 and 13

This corner is established at the midpoint of a straight line between the 1/4 corner common to Sections 12 and 13 and the corner common to Sections 11, 12, 13 and 14. It is monumented with a B.C.I.P. with cap stamped: T38S R14W W1/16 S12 S13 1974 and from which:

a 55" Douglas Fir bears S61°E, 35.8 feet, scribed W1/16 S13 BT.
a 30" Douglas Fir bears N72½°E, 47.5 feet, scribed W1/16 S12 BT.

(24) Corner common to Sections 11, 12, 13 and 14

Being unable to find this corner after a diligent search, it is reestablished by double proportionate measurement between the Northwest corner of Section 1 and the point for the Southwest corner of Section 13, and also the corner common to Sections 10, 11, 14 and 15 and corner common to Sections 12, 13, 7 and 18 on the Range line. This corner is monumented with a B.C.I.P. with cap stamped: T38S R14W S11 S12 S13 S14 1974, and from which:

a 51" Douglas Fir bears N17½°W, 17.5 feet, scribed T38S R14W S11 BT.
a 36" Douglas Fir bears N67°E, 55.0 feet, scribed T38S R14W S12 BT.
a 44" Douglas Fir bears S13¼°E, 51.1 feet, scribed T38S R14W S13 BT.
a 19" Tanoak bears S54¼°W, 34.8 feet, scribed T38S R14W S14 BT.

(25) E 1/16 Corner between Sections 11 and 14

This corner is set at the midpoint of a straight line between the Southeast corner of Section 11 and the S 1/4 corner of Section 11. It is monumented with a B.C.I.P. with cap stamped: T38S R14W E1/16 S11 S14 1974 and from which:

a 6" Douglas Fir bears N38½°W, 22.3 feet, scribed E1/16 S11 BT.
a 16" Tanoak bears S38½°W, 54.8 feet, scribed E1/16 S14 BT.

Page CHAINS

a 24" Maple bears S83½°W, 17.1 feet, scribed T38S R14W S13 BT.
a 15" Tanoak bears N9½°W, 30.2 feet, scribed T38S R14W S12 BT.
a 17" Myrtle bears S0¼°E, 42.1 feet, scribed T38S R13W S18 BT.
a 7" Tanoak bears N29½°E, 38.9 feet, scribed T38S R13W S7 BT.

(22) 1/4 Corner between Sections 12 and 13

After a diligent search this corner could not be found and is reestablished at proportional distance in a straight line between Corners common to Sections 11, 12, 13 and 14 and Sections 12, 13, 7 and 18 on the Range line. It is monumented with a B.C.I.P. with cap stamped: T38S R14W 1/4 S12 S13 1974 and from which:

a 37" Tanoak bears S81 3/4°W, 7.4 feet, scribed 1/4 S13 BT.
a 25" Tanoak bears N62°E, 15.2 feet, scribed 1/4 S12 BT.

(23) W 1/16 Corner between Sections 12 and 13

This corner is established at the midpoint of a straight line between the 1/4 corner common to Sections 12 and 13 and the corner common to Sections 11, 12, 13 and 14. It is monumented with a B.C.I.P. with cap stamped: T38S R14W W1/16 S12 S13 1974 and from which:

a 55" Douglas Fir bears S61°E, 35.8 feet, scribed W1/16 S13 BT.
a 30" Douglas Fir bears N72½°E, 47.5 feet, scribed W1/16 S12 BT.

(24) Corner common to Sections 11, 12, 13 and 14

Being unable to find this corner after a diligent search, it is reestablished by double proportionate measurement between the Northwest corner of Section 1 and the point for the Southwest corner of Section 13, and also the corner common to Sections 10, 11, 14 and 15 and corner common to Sections 12, 13, 7 and 18 on the Range line. This corner is monumented with a B.C.I.P. with cap stamped: T38S R14W S11 S12 S13 S14 1974, and from which:

a 51" Douglas Fir bears N17½°W, 17.5 feet, scribed T38S R14W S11 BT.
a 36" Douglas Fir bears N67°E, 55.0 feet, scribed T38S R14W S12 BT.
a 44" Douglas Fir bears S13¼°E, 51.1 feet, scribed T38S R14W S13 BT.
a 19" Tanoak bears S54¼°W, 34.8 feet, scribed T38S R14W S14 BT.

(25) E 1/16 Corner between Sections 11 and 14

This corner is set at the midpoint of a straight line between the Southeast corner of Section 11 and the S 1/4 corner of Section 11. It is monumented with a B.C.I.P. with cap stamped: T38S R14W E1/16 S11 S14 1974 and from which:

a 6" Douglas Fir bears N38½°W, 22.3 feet, scribed E1/16 S11 BT.
a 16" Tanoak bears S38½°W, 54.8 feet, scribed E1/16 S14 BT.

CHAINS

(26) 1/4 Corner between Sections 11 and 14

After a thorough and diligent search I am unable to find this corner and therefore reestablish it at proportional distance on a straight line between the Southwest and Southeast corners of Section 11. It is monumented with a B.C.I.P. with cap stamped: T38S R14W 1/4 S11 S14 1974, and from which:

a 13" Douglas Fir bears N42½°E, 16.6 feet, scribed 1/4 S11 BT.
a 15" Douglas Fir bears S18 3/4°W, 14.3 feet, scribed 1/4 S14 BT.

(27) W 1/16 Corner between Sections 11 and 14

This corner is established at the midpoint of a straight line between the S 1/4 corner and Southwest corner of Section 11. It is monumented with a B.C.I.P, cap is stamped: T38S R14W W1/16 S11 S14 1974, and from which:

a 14" Tanoak bears N46°W, 23.4 feet, scribed W1/16 S11 BT.
a 23" Douglas Fir bears S56°E, 54.6 feet, scribed W1/16 S14 BT.

(28) Corner common to Sections 10, 11, 14 and 15

Found an iron pipe in a mound of stone marking the position of this corner. The original Madrone BT in the Southwest quadrant is still in place with no scribing visible. I affix a 2½" brass cap to the existing iron pipe in the mound of stone. The cap is stamped: T38S R14W S10 S11 S14 S15 1974, and from which:

The original Madrone BT, now 26" bears:
S83°W, 16.9 feet and is rescribed BT S15 T38S R14W
a 23" Douglas Fir bears N29°W, 76.3 feet, scribed S10 T38S R14W BT.
an 18" Douglas Fir bears N45¼°E, 17.8 feet, scribed T38S R14W S11 BT.
a 14" Douglas Fir bears S63°E, 34.6 feet, scribed T38S R14W S14 BT.

(29) CN 1/16 Corner Section 13

This corner is monumented with a 1" black iron pipe driven 24" into the ground with no brass cap, and from which:

a 17" Tanoak bears S32¼°E, 12.1 feet, scribed CN 1/16 S13 BT.
a 17" Tanoak bears N 7½ W, 23.9 feet, scribed CN 1/16 S13BT

The corner is established at the midpoint of a straight line between the N 1/4 and C 1/4 corners of Section 13.

(30) NE 1/16 Corner Section 13

This corner set at the intersection of straight lines between the opposite 1/16 corners on the exterior boundaries of the Northeast 1/4.

CHAINS

(26) 1/4 Corner between Sections 11 and 14

After a thorough and diligent search I am unable to find this corner and therefore reestablish it at proportional distance on a straight line between the Southwest and Southeast corners of Section 11. It is monumented with a B.C.I.P. with cap stamped: T38S R14W 1/4 S11 S14 1974, and from which:

a 13" Douglas Fir bears N42½°E, 16.6 feet, scribed 1/4 S11 BT.
a 15" Douglas Fir bears S18 3/4°W, 14.3 feet, scribed 1/4 S14 BT.

(27) W 1/16 Corner between Sections 11 and 14

This corner is established at the midpoint of a straight line between the S 1/4 corner and Southwest corner of Section 11. It is monumented with a B.C.I.P, cap is stamped: T38S R14W W1/16 S11 S14 1974, and from which:

a 14" Tanoak bears N46°W, 23.4 feet, scribed W1/16 S11 BT.
a 23" Douglas Fir bears S56°E, 54.6 feet, scribed W1/16 S14 BT.

(28) Corner common to Sections 10, 11, 14 and 15

Found an iron pipe in a mound of stone marking the position of this corner. The original Madrone BT in the Southwest quadrant is still in place with no scribing visible. I affix a 2½" brass cap to the existing iron pipe in the mound of stone. The cap is stamped: T38S R14W S10 S11 S14 S15 1974, and from which:

The original Madrone BT, now 26" bears:
S83°W, 16.9 feet and is rescribed BT S15 T38S R14W
a 23" Douglas Fir bears N29°W, 76.3 feet, scribed S10 T38S R14W BT.
an 18" Douglas Fir bears N45¼°E, 17.8 feet, scribed T38S R14W S11 BT.
a 14" Douglas Fir bears S63°E, 34.6 feet, scribed T38S R14W S14 BT.

(29) CN 1/16 Corner Section 13

This corner is monumented with a 1" black iron pipe driven 24" into the ground with no brass cap, and from which:

a 17" Tanoak bears S32¼°E, 12.1 feet, scribed CN 1/16 S13 BT.
a 17" Tanoak bears N 7½ W, 23.9 feet, scribed CN 1/16 S13BT

The corner is established at the midpoint of a straight line between the N 1/4 and C 1/4 corners of Section 13.

(30) NE 1/16 Corner Section 13

This corner set at the intersection of straight lines between the opposite 1/16 corners on the exterior boundaries of the Northeast 1/4.

It is monumented with a B.C.I.P. and the cap is stamped: T38S R14W NE1/16 S13 1974, and from which:

a 29" Douglas Fir bears N31°W, 33.2 feet, scribed NE1/16 S13 BT.
a 26" Douglas Fir bears S72¼°W, 22.1 feet, scribed NE1/16 S13 BT.

(31) N 1/16 Corner on East line Section 13

This corner is established at the midpoint of a straight line between the Northeast and East 1/4 Corners of Section 13. It is monumented with a B.C.I.P. with cap stamped: T38S N1/16 S13 R14W S18 R13W 1974 and from which:

a 26" Douglas Fir bears N85 3/4°W, 29.0 feet, scribed N1/16 S13 T38S R14W BT.
a 53" Douglas Fir bears S13°E, 27.2 feet, scribed N1/16 S18 BT T38S R13W

(32) E 1/4 Corner Section 13

The Basalt stone corner scribed "1/4" as restored by Curniff in 1902 is found in place with bearing trees as follows:

a 13" Tanoak bears N77¼°E, 8.8 feet (Curniff BT)
a 24" Tanoak bears S86½°W, lo.2 feet " "

(33) CE 1/16 Corner Section 13

The point for this corner falls within a stream bed. I therefore establish a witness corner on the westerly side of the stream from which the true position of the CE 1/16 bears N89°41'W, a distance of 38.7 feet. The witness corner is monumented with a B.C.I.P. with cap stamped: T38S R14W WC CE 1/16 S13 1974 and from which:

a 76" Douglas Fir bears S13½°W, 54.4 feet, scribed WC CE1/16 S13 BT.
a 30" White Fir bears S89°W, 16.3 feet, scribed WC CE1/16 S13 BT.

(34) C 1/4 Corner Section 13

This corner is established at the intersection of the E-W and N-S centerlines of Section 13. It is monumented with a B.C.I.P. with cap stamped: T38S R14W C1/4 S13 1974, and from which:

a 15" Douglas Fir bears S62¼°W, 40.0 feet, scribed C1/4 S13 BT.
a 50" Douglas Fir bears N23°E, 49.3 feet, scribed C1/4 S13 BT.

(35) W 1/4 Corner Section 13

After a thorough and diligent search I am unable to find this corner and therefore reestablish it at proportional distance on a straight line between the Northwest and Southwest corners of Section 13. It is monumented with a B.C.I.P. with cap stamped: T38S R14W 1/4 S14 S13 1974, and from which:

It is monumented with a B.C.I.P. and the cap is stamped: T38S R14W NE1/16 S13 1974, and from which:

a 29" Douglas Fir bears N31°W, 33.2 feet, scribed NE1/16 S13 BT.
a 26" Douglas Fir bears S72¼°W, 22.1 feet, scribed NE1/16 S13 BT.

(31) N 1/16 Corner on East line Section 13

This corner is established at the midpoint of a straight line between the Northeast and East 1/4 Corners of Section 13. It is monumented with a B.C.I.P. with cap stamped: T38S N1/16 S13 R14W S18 R13W 1974 and from which:

a 26" Douglas Fir bears N85 3/4°W, 29.0 feet, scribed N1/16 S13 T38S R14W BT.
a 53" Douglas Fir bears S13°E, 27.2 feet, scribed N1/16 S18 BT T38S R13W

(32) E 1/4 Corner Section 13

The Basalt stone corner scribed "1/4" as restored by Curniff in 1902 is found in place with bearing trees as follows:

a 13" Tanoak bears N77¼°E, 8.8 feet (Curniff BT)
a 24" Tanoak bears S86½°W, lo.2 feet " "

(33) CE 1/16 Corner Section 13

The point for this corner falls within a stream bed. I therefore establish a witness corner on the westerly side of the stream from which the true position of the CE 1/16 bears N89°41'W, a distance of 38.7 feet. The witness corner is monumented with a B.C.I.P. with cap stamped: T38S R14W WC CE 1/16 S13 1974 and from which:

a 76" Douglas Fir bears S13½°W, 54.4 feet, scribed WC CE1/16 S13 BT.
a 30" White Fir bears S89°W, 16.3 feet, scribed WC CE1/16 S13 BT.

(34) C 1/4 Corner Section 13

This corner is established at the intersection of the E-W and N-S centerlines of Section 13. It is monumented with a B.C.I.P. with cap stamped: T38S R14W C1/4 S13 1974, and from which:

a 15" Douglas Fir bears S62¼°W, 40.0 feet, scribed C1/4 S13 BT.
a 50" Douglas Fir bears N23°E, 49.3 feet, scribed C1/4 S13 BT.

(35) W 1/4 Corner Section 13

After a thorough and diligent search I am unable to find this corner and therefore reestablish it at proportional distance on a straight line between the Northwest and Southwest corners of Section 13. It is monumented with a B.C.I.P. with cap stamped: T38S R14W 1/4 S14 S13 1974, and from which:

Page 9 CHAINS

a 33" Douglas Fir bears N47°W, 39.5 feet, scribed 1/4 S14 BT.
a 51" Douglas Fir bears S59 3/4°E, 78.2 feet, scribed 1/4 S13 BT.

(36) S 1/4 Corner Section 13

After a thorough and diligent search I am unable to find the original corner and therefore reestablish it at proportional distance on a straight line between the Southwest and Southeast Section corner of Section 13. It is monumented with a B.C.I.P. with cap stamped: T38S R14W 1/4 S13 S24 1974 and from which:

an 11" Myrtle bears S4¼°W, 15.5 feet, scribed ¼S24BT (scribing faces N54°W
a 38" Douglas Fir bears N48¼°W, 29.1 feet, scribed ¼S13 BT.

A B.C.I.P. established by G.S. Baughman in 1971 bears S 53°31'W, 13.6 fee

(37) SE Corner Section 13

Found corner as remonumented by G.S. Baughman in 1971, accessories check correctly.

(38) Witness Corner to Southwest Corner Section 13

Being impractical to set the true Southwest corner of Section 13, a witness corner is set for same as shown on the accompanying plat. The W.C. is established North of the County road on stable ground, not subject to movement. It is monumented with a B.C.I.P. with cap stamped: T38S R14W 14 13 CC 1975/WC and from which:

a 15" Tanoak bears S69 3/4°E, 14.2 feet, scribed S13 CC WC BT.
a 7" Douglas Fir bears N85°W, 30.2 feet, scribed S14 CC WC BT.

(39) Bearing basis point for locating true position of the Southwest corner of Section 13 from Witness Corner.

This point is located on a direct line between the Witness Corner for the Southwest corner and the point for the true Southwest corner of Section 13. It is a spike driven into a 30" Douglas Fir stump and painted orange.

(40) Bearing basis point for locating true position of Northwest corner of Section 24.

This point is located north of the County road on stable ground, not subject to movement. It is a 1¼" diameter by 39" long steel rod driven 33" into the ground with a center punch mark denoting the exact backsight point.

(41) Reference point for locating true position of Northwest corner of Section 24.

This point is located on the top of a large rock outcroping north of the County road. The exact point is a center punch mark in the top of a 5/8" diameter by 18" long iron rod driven 15" into the rock.

Page 9 CHAINS

a 33" Douglas Fir bears N47°W, 39.5 feet, scribed 1/4 S14 BT.
a 51" Douglas Fir bears S59 3/4°E, 78.2 feet, scribed 1/4 S13 BT.

(36) S 1/4 Corner Section 13

After a thorough and diligent search I am unable to find the original corner and therefore reestablish it at proportional distance on a straight line between the Southwest and Southeast Section corner of Section 13. It is monumented with a B.C.I.P. with cap stamped: T38S R14W 1/4 S13 S24 1974 and from which:

an 11" Myrtle bears S4¼°W, 15.5 feet, scribed ¼S24BT (scribing faces N54°W
a 38" Douglas Fir bears N48¼°W, 29.1 feet, scribed ¼S13 BT.

A B.C.I.P. established by G.S. Baughman in 1971 bears S 53°31'W, 13.6 fee

(37) SE Corner Section 13

Found corner as remonumented by G.S. Baughman in 1971, accessories check correctly.

(38) Witness Corner to Southwest Corner Section 13

Being impractical to set the true Southwest corner of Section 13, a witness corner is set for same as shown on the accompanying plat. The W.C. is established North of the County road on stable ground, not subject to movement. It is monumented with a B.C.I.P. with cap stamped: T38S R14W 14 13 CC 1975/WC and from which:

a 15" Tanoak bears S69 3/4°E, 14.2 feet, scribed S13 CC WC BT.
a 7" Douglas Fir bears N85°W, 30.2 feet, scribed S14 CC WC BT.

(39) Bearing basis point for locating true position of the Southwest corner of Section 13 from Witness Corner.

This point is located on a direct line between the Witness Corner for the Southwest corner and the point for the true Southwest corner of Section 13. It is a spike driven into a 30" Douglas Fir stump and painted orange.

(40) Bearing basis point for locating true position of Northwest corner of Section 24.

This point is located north of the County road on stable ground, not subject to movement. It is a 1¼" diameter by 39" long steel rod driven 33" into the ground with a center punch mark denoting the exact backsight point.

(41) Reference point for locating true position of Northwest corner of Section 24.

This point is located on the top of a large rock outcroping north of the County road. The exact point is a center punch mark in the top of a 5/8" diameter by 18" long iron rod driven 15" into the rock.

CHAINS

(42) Point for the Southwest Corner of Section 13.

The position for this corner falls in slide area and for this reason no monument was set at the corner point. Trees within limits, including the various vintage bearing trees are also in the process of changing position. The B.C.I.P. set by G.S. Baughman in 1971 was located lying on top of the ground approximately thirty (30) feet down the slide and upon Baughman's instructions, was delivered to the Curry County Surveyor.

(43) Point for the Northwest Corner Section 24

No monument was set for this corner as its location would fall on extremely unstable ground. Baughman's B.C.I.P. is found to be still firmly embedded in the ground but is out of position by slightly over 25 feet in a southerly direction.

(44) Closing Corner to Sections 14 and 23

The original Douglas Fir B.T. in the Northwest quadrant is in place on stable ground and, in addition, a Tanoak B.T. set later by L.B. Prahar. The true corner location however, falls on extremely unstable ground so no monument reestablished here. Baughman's B.C.I.P, set in 1971, was found lying on top of the ground approximately 50 feet down the slope. It was delivered to the County Surveyor as requested. From the true closing corner positic Baughman's B.C.I.P. for the Northwest corner of Section 24 bears: N4°59'E, 44.6 feet.

(45) W 1/4 Corner Section 1

After a diligent search I am unable to find this corner and therefore reestablish it at proportional distance on a straight line between the Northwest and Southwest corners of Section 1. It is monumented with a B.C.I.P. with cap stamped: T38S R14W S2 S1 1/4 1975 and from which:

a 23" Douglas Fir bears N80°E, 16.4 feet, scribed 1/4 S1 BT.
a 19" Douglas Fir bears N40½°W, 51.0 feet, scribed 1/4 S2 BT.

Submitted this 18th day of June, 1975

REGISTERED
PROFESSIONAL
LAND SURVEYOR

Jack B. Feeney

OREGON
JULY 9, 1962
JACK B. FEENEY
575

CHAINS

(42) Point for the Southwest Corner of Section 13.

The position for this corner falls in slide area and for this reason no monument was set at the corner point. Trees within limits, including the various vintage bearing trees are also in the process of changing position. The B.C.I.P. set by G.S. Baughman in 1971 was located lying on top of the ground approximately thirty (30) feet down the slide and upon Baughman's instructions, was delivered to the Curry County Surveyor.

(43) Point for the Northwest Corner Section 24

No monument was set for this corner as its location would fall on extremely unstable ground. Baughman's B.C.I.P. is found to be still firmly embedded in the ground but is out of position by slightly over 25 feet in a southerly direction.

(44) Closing Corner to Sections 14 and 23

The original Douglas Fir B.T. in the Northwest quadrant is in place on stable ground and, in addition, a Tanoak B.T. set later by L.B. Prahar. The true corner location however, falls on extremely unstable ground so no monument reestablished here. Baughman's B.C.I.P, set in 1971, was found lying on top of the ground approximately 50 feet down the slope. It was delivered to the County Surveyor as requested. From the true closing corner positic Baughman's B.C.I.P. for the Northwest corner of Section 24 bears: N4°59'E, 44.6 feet.

(45) W 1/4 Corner Section 1

After a diligent search I am unable to find this corner and therefore reestablish it at proportional distance on a straight line between the Northwest and Southwest corners of Section 1. It is monumented with a B.C.I.P. with cap stamped: T38S R14W S2 S1 1/4 1975 and from which:

a 23" Douglas Fir bears N80°E, 16.4 feet, scribed 1/4 S1 BT.
a 19" Douglas Fir bears N40½°W, 51.0 feet, scribed 1/4 S2 BT.

Submitted this 18th day of June, 1975

REGISTERED
PROFESSIONAL
LAND SURVEYOR

Jack B. Feeney

OREGON
JULY 9, 1962
JACK B. FEENEY
575

CHAINS

Post Office Box 939

AGNEW TIMBER PRODUCTS

Telephone (503) 469-2106

Brookings, Oregon
97415

June 28, 1972

County Surveyor
Curry County
Gold Beach, Oregon 97444

Dear Sir:

I have remonumented, and where necessary, established new bearing trees for two corners, and hereby submit notes relative to same for record.

1/4 Corner Common to Sections 8 & 17, T38S, R13W, W.M.

I identify the position for this corner from the original bearing trees, both with faces on them and a broken stone was located at record distance.

I set a 2½" brass cap on a 1" iron pipe, 30" long, driven 24" into the ground. The cap is stamped T38S, R13W, 1/4 S8 and S17 from which:

The original 40" Fir BT (now 50") bears N44°E, 54.1 feet and is on the south edge of a trail.

The original 38" Fir BT is a windfall and I scribed a new BT; a 30" Douglas Fir, bears S34°E, 40.5 feet scribed, 1/4 S17 BT on wood.

This corner falls 3 feet west of the trail from Ed Millers' to A.W. Forgy (in the original notes)

RECEIVED
June 29, 1972
CURRY COUNTY SURVEYOR

CHAINS

Post Office Box 939

AGNEW TIMBER PRODUCTS

Telephone (503) 469-2106

Brookings, Oregon
97415

June 28, 1972

County Surveyor
Curry County
Gold Beach, Oregon 97444

Dear Sir:

I have remonumented, and where necessary, established new bearing trees for two corners, and hereby submit notes relative to same for record.

1/4 Corner Common to Sections 8 & 17, T38S, R13W, W.M.

I identify the position for this corner from the original bearing trees, both with faces on them and a broken stone was located at record distance.

I set a 2½" brass cap on a 1" iron pipe, 30" long, driven 24" into the ground. The cap is stamped T38S, R13W, 1/4 S8 and S17 from which:

The original 40" Fir BT (now 50") bears N44°E, 54.1 feet and is on the south edge of a trail.

The original 38" Fir BT is a windfall and I scribed a new BT; a 30" Douglas Fir, bears S34°E, 40.5 feet scribed, 1/4 S17 BT on wood.

This corner falls 3 feet west of the trail from Ed Millers' to A.W. Forgy (in the original notes)

RECEIVED
June 29, 1972
CURRY COUNTY SURVEYOR

CHAINS

Page 2

Corner Common to Sections 8, 9, 16, and 17, T38S, R13W, W.M.

I identify the corner position from the section 8 and 17 original bearing trees. The other two bearing trees have been destroyed by logging.

I set a 2½" brass cap on a 1" iron pipe, 30" long, driven 22" into the ground. The cap is stamped T38S, R13W, S8, S9, S17, S16, and from which:

The NW bearing tree (now 12") bears N45°W, 5.3 feet. I also found an open face and an X chopped in the tree.

The SW bearing tree (now 10") bears S9°W, 8.6 feet. I found a X^M cruiser mark chopped in the tree, with an open face.

The NE bearing tree is gone and I scribed a new BT which is a 58" Douglas Fir, bears N33°E, 29.5 feet and marked T38S, R13W, S9 BT on wood.

The SE bearing tree is gone and I scribed a new BT which is a 16" Tanoak, bears S33°E, 46.7 feet and marked T38S, R13W, S16 BT on wood.

Very truly yours,

AGNEW TIMBER PRODUCTS

Jack B. Feeney

Jack B. Feeney, Forester
L.S. 575

REGISTERED PROFESSIONAL LAND SURVEYOR

Jack B. Feeney

OREGON
JULY 9, 1962
JACK B. FEENEY
575

CHAINS

Page 2

Corner Common to Sections 8, 9, 16, and 17, T38S, R13W, W.M.

I identify the corner position from the section 8 and 17 original bearing trees. The other two bearing trees have been destroyed by logging.

I set a 2½" brass cap on a 1" iron pipe, 30" long, driven 22" into the ground. The cap is stamped T38S, R13W, S8, S9, S17, S16, and from which:

The NW bearing tree (now 12") bears N45°W, 5.3 feet. I also found an open face and an X chopped in the tree.

The SW bearing tree (now 10") bears S9°W, 8.6 feet. I found a X^M cruiser mark chopped in the tree, with an open face.

The NE bearing tree is gone and I scribed a new BT which is a 58" Douglas Fir, bears N33°E, 29.5 feet and marked T38S, R13W, S9 BT on wood.

The SE bearing tree is gone and I scribed a new BT which is a 16" Tanoak, bears S33°E, 46.7 feet and marked T38S, R13W, S16 BT on wood.

Very truly yours,

AGNEW TIMBER PRODUCTS

Jack B. Feeney

Jack B. Feeney, Forester
L.S. 575

REGISTERED PROFESSIONAL LAND SURVEYOR

Jack B. Feeney

OREGON
JULY 9, 1962
JACK B. FEENEY
575

SET ACAP 24" IN GROUND.

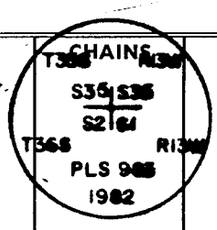

B.T.S FOUND:
52" FIR STUMP, N61°15'E,(N53°E), 56.7',(86 lks.),
FACE HEALED.
60" FIR, S70°00'E,(S75°E), 51.9',(79 lks.), FACE HEALED
48" FIR STUMP, N41°45'W,(N49°W),49.7',(75 lks.),
FACE HEALED.
B.T. MARKED:
58" FIR, S50°30'W, 65.2', BARK SCRIBED T36S R13W
S2 BT.

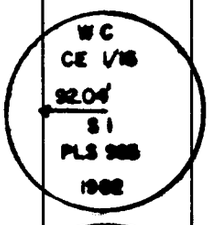

SET ACAP 22" IN GROUND.
B.T.S MARKED:
38" FIR, S59°00'W, 27.5', SCRIBED X S1 CE 1/16 BT
24" TAN OAK, N 53°30'E, 23.7', SCRIBED X S1 CE 1/16 BT.
TRUE CORNER POINT LIES S 87°36'54"W, 92.04' OF W.C.

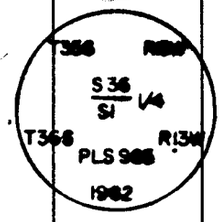

FOUND A 2" DIA. IRON PIPE PROTRUDING 12" FROM GROUND.
SET ACAP 26" IN GROUND.
B.T.S FOUND:
40" FIR WINDTHROW, N1°00'E, 6.0',(9 lks.), TO ROOT HOLE, FACE
HEALED.
TAN OAK SPROUT HOLE, S32°00'E, 13.2',(20 lks.).
S.O. NEWHOUSE B.T.S:
60" FIR, S63°30'E,(S46°E), 20.3'(24.5'), 1/4 S1 BT. VISIBLE IN BARK,
RESCRIBE 1/4 S1 BT IN BARK.
60" FIR, N8°15'W,(N12°W), 60.3',(54.0'), CS VISIBLE IN BARK,
RESCRIBE 1/4 S36 BT IN BARK.

NO TRACE OF ORIGINAL CORNER FOUND.
SET ACAP 16" IN GROUND IN A 2' DIA. STONE MOUND.
B.T.S MARKED:
34" FIR, S62°15'W, 11.4', SCRIBED 1/4 S1 BT.
20" FIR, S63°45'E, 17.3', SCRIBED 1/4 S1 BT.

the above notes as surveyed and submitted
by Olaf A. J. Thingvall/L.S.#983 dated Nov.1982

SET ACAP 24" IN GROUND.

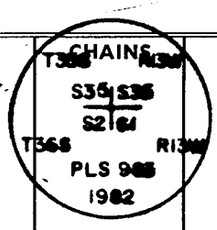

B.T.S FOUND:
52" FIR STUMP, N61°15'E,(N53°E), 56.7',(86 lks.),
FACE HEALED.
60" FIR, S70°00'E,(S75°E), 51.9',(79 lks.), FACE HEALED
48" FIR STUMP, N41°45'W,(N49°W),49.7',(75 lks.),
FACE HEALED.
B.T. MARKED:
58" FIR, S50°30'W, 65.2', BARK SCRIBED T36S R13W
S2 BT.

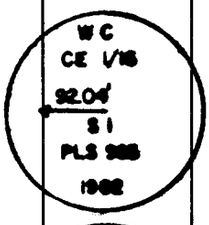

SET ACAP 22" IN GROUND.
B.T.S MARKED:
38" FIR, S59°00'W, 27.5', SCRIBED X S1 CE 1/16 BT
24" TAN OAK, N 53°30'E, 23.7', SCRIBED X S1 CE 1/16 BT.
TRUE CORNER POINT LIES S 87°36'54"W, 92.04' OF W.C.

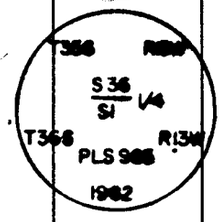

FOUND A 2" DIA. IRON PIPE PROTRUDING 12" FROM GROUND.
SET ACAP 26" IN GROUND.
B.T.S FOUND:
40" FIR WINDTHROW, N1°00'E, 6.0',(9 lks.), TO ROOT HOLE, FACE
HEALED.
TAN OAK SPROUT HOLE, S32°00'E, 13.2',(20 lks.).
S.O. NEWHOUSE B.T.S:
60" FIR, S63°30'E,(S46°E), 20.3'(24.5'), 1/4 S1 BT. VISIBLE IN BARK,
RESCRIBE 1/4 S1 BT IN BARK.
60" FIR, N8°15'W,(N12°W), 60.3',(54.0'), CS VISIBLE IN BARK,
RESCRIBE 1/4 S36 BT IN BARK.

NO TRACE OF ORIGINAL CORNER FOUND.
SET ACAP 16" IN GROUND IN A 2' DIA. STONE MOUND.
B.T.S MARKED:
34" FIR, S62°15'W, 11.4', SCRIBED 1/4 S1 BT.
20" FIR, S63°45'E, 17.3', SCRIBED 1/4 S1 BT.

the above notes as surveyed and submitted
by Olaf A. J. Thingvall/L.S.#983 dated Nov.1982

FIELD NOTES

FOR THE

CHAINS

SUBDIVISION OF SECTION 2, T.37S., R.~~13~~14W., W.M.

FOR AGNEW TIMBER PRODUCTS JUNE 1982

by Jack B. Feeney-L.S.#575/37-221

Initial point for this survey is South 1/4 corner of Section 2 and the basis of bearing is J. B. Feeney's 1980 survey of Section 11; in particular, the West 1/2 of the East 1/2 of the section line between Sections 2 and 11, T.37S., R.13W., W.M.

Unless otherwise noted, all corners established or reestablished are monumented with a 2½" brass cap affixed to a 1" iron pipe, protruding 6" above the ground. All bearing trees are scribed on wood unless otherwise noted. Procedures used, and field notes for corners found and controlling to this survey, also those established, are as follows:

(1) NORTH 1/4 CORNER SECTION 2

Found original 40" Port Orford Cedar corner tree, now only 26", with scribe visible on the N.W. and S.W. faces. No trace of Alder bearing trees.

(2) NORTHEAST SECTION CORNER SECTION 2

I reestablish this corner from original bearing trees as described by Rufus B. Moore in his 1891 survey of Section 2. No trace remains of original corner post. I remonument this corner with a 2½" brass cap affixed to a 33" x 1" iron pipe driven 27" into ground. The cap is stamped T36S R14W S35\|S36 T37S R14W LS 575 1982 and from which: S2 \|S1

a 32" Douglas-fir (formerly 16") bears N88°E, 10.6 feet, scribe visible
a 48" Douglas-fir (formerly 10") bears S37½°E, 17.8 feet, with old face
a rotten stub Douglas-fir (formerly 8") bears N89°W, 16.5 feet
a 9" Maple bears S18°W, 20.8 feet, scribed S2 T37S R14W BT
a 42" Douglas-fir bears N79°W, 8.1 feet, scribed S35 BT T36S R14W

(3) CENTER EAST 1/16 SECTION 2

I establish this corner at the midpoint of a straight line between the East 1/4 corner and the Center 1/4 corner of Section 2. Corner is monumented with a 2½" brass cap affixed to a 1" x 30" iron pipe driven 24" into ground. The cap is stamped T37S R14W CE 1/16 S2 LS 575 1982 and from which:

an 8" Tanoak bears S65½°W, 3.6 feet, scribed CE 1/16 S2 BT
a 9" Tanoak bears S47°E, 11.5 feet, scribed CE 1/16 S2 BT

(4) CENTER 1/4 SECTION 2

I establish this corner at the intersection of the North-South and East-West centerlines of Section 2. Corner is monumented with a 2½" brass cap affixed to a 1" x 32" iron pipe driven 16" into ground. The cap is stamped T37S R14W C 1/4 S2 LS 575 1982 and from which:

a 12" Tanoak bears N41°E, 17.1 feet, scribed C 1/4 S2 BT
a 13" Tanoak bears S77°E, 9.5 feet, scribed C 1/4 S2 BT

(5) WEST 1/4 SECTION 2

Found corner as reestablished by J. B. Feeney in April 1968. The Tanoak in the Northwest quadrant is gone. I, therefore, establish a new bearing tree:

a 38" Maple bears S28°E, 36.7 feet, scribed 1/4 S2 BT

RECEIVED
July 20, 1982

FIELD NOTES

FOR THE

CHAINS

SUBDIVISION OF SECTION 2, T.37S., R.~~13~~14W., W.M.

FOR AGNEW TIMBER PRODUCTS JUNE 1982

by Jack B. Feeney-L.S.#575/37-221

Initial point for this survey is South 1/4 corner of Section 2 and the basis of bearing is J. B. Feeney's 1980 survey of Section 11; in particular, the West 1/2 of the East 1/2 of the section line between Sections 2 and 11, T.37S., R.13W., W.M.

Unless otherwise noted, all corners established or reestablished are monumented with a 2½" brass cap affixed to a 1" iron pipe, protruding 6" above the ground. All bearing trees are scribed on wood unless otherwise noted. Procedures used, and field notes for corners found and controlling to this survey, also those established, are as follows:

(1) NORTH 1/4 CORNER SECTION 2

Found original 40" Port Orford Cedar corner tree, now only 26", with scribe visible on the N.W. and S.W. faces. No trace of Alder bearing trees.

(2) NORTHEAST SECTION CORNER SECTION 2

I reestablish this corner from original bearing trees as described by Rufus B. Moore in his 1891 survey of Section 2. No trace remains of original corner post. I remonument this corner with a 2½" brass cap affixed to a 33" x 1" iron pipe driven 27" into ground. The cap is stamped T36S R14W S35\|S36 T37S R14W LS 575 1982 and from which: S2 \|S1

a 32" Douglas-fir (formerly 16") bears N88°E, 10.6 feet, scribe visible
a 48" Douglas-fir (formerly 10") bears S37½°E, 17.8 feet, with old face
a rotten stub Douglas-fir (formerly 8") bears N89°W, 16.5 feet
a 9" Maple bears S18°W, 20.8 feet, scribed S2 T37S R14W BT
a 42" Douglas-fir bears N79°W, 8.1 feet, scribed S35 BT T36S R14W

(3) CENTER EAST 1/16 SECTION 2

I establish this corner at the midpoint of a straight line between the East 1/4 corner and the Center 1/4 corner of Section 2. Corner is monumented with a 2½" brass cap affixed to a 1" x 30" iron pipe driven 24" into ground. The cap is stamped T37S R14W CE 1/16 S2 LS 575 1982 and from which:

an 8" Tanoak bears S65½°W, 3.6 feet, scribed CE 1/16 S2 BT
a 9" Tanoak bears S47°E, 11.5 feet, scribed CE 1/16 S2 BT

(4) CENTER 1/4 SECTION 2

I establish this corner at the intersection of the North-South and East-West centerlines of Section 2. Corner is monumented with a 2½" brass cap affixed to a 1" x 32" iron pipe driven 16" into ground. The cap is stamped T37S R14W C 1/4 S2 LS 575 1982 and from which:

a 12" Tanoak bears N41°E, 17.1 feet, scribed C 1/4 S2 BT
a 13" Tanoak bears S77°E, 9.5 feet, scribed C 1/4 S2 BT

(5) WEST 1/4 SECTION 2

Found corner as reestablished by J. B. Feeney in April 1968. The Tanoak in the Northwest quadrant is gone. I, therefore, establish a new bearing tree:

a 38" Maple bears S28°E, 36.7 feet, scribed 1/4 S2 BT

RECEIVED
July 20, 1982

CHAINS

Post Office Box 939

AGNEW TIMBER PRODUCTS

Telephone (503) 469-2106

Brookings, Oregon
97415

October 26, 1972

County Surveyor
Curry County
Gold Beach, Oregon 97444

Dear Sir:

I have remonumented and established new bearing trees for the corners listed below and hereby submit notes relative to same for record.

Corner common to Townships 37 and 38 South, Ranges 13 and 14 West.

I identify this corner from three of the remaining original bearing trees.

The Laurel in the Northwest quadrant is a Madrona, now 19½ inches D.B.H. with scribing clearly visible on overgrowth.

The 20 inch Chinquapin in the Southwest quadrant is a Tanoak, now 25 inches D.B.H., with overgrown face clearly discernable.

The 10 inch Chinquapin in the Southeast quadrant is also a Tanoak, now 16 inches D.B.H., with overgrown face clearly discernable.

At the point indicated by the remaining bearing trees, I set a 2½" brass cap on a 1" iron pipe, 30" long driven 25" into the ground and stamped as per diagram:
and scribed the following new bearing trees:

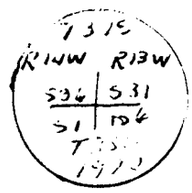

a 24" madrona bears N19W, 10.7 feet, scribed T37S R14W S36 BT on the wood.

a 54" Douglas Fir bears S7°W, 53.2 feet, scribed T38S R14W S1 BT on the wood.

(over) 284

RECEIVED
Oct. 28 1972
CURRY COUNTY SURVEYOR

CHAINS

Post Office Box 939

AGNEW TIMBER PRODUCTS

Telephone (503) 469-2106

Brookings, Oregon
97415

October 26, 1972

County Surveyor
Curry County
Gold Beach, Oregon 97444

Dear Sir:

I have remonumented and established new bearing trees for the corners listed below and hereby submit notes relative to same for record.

Corner common to Townships 37 and 38 South, Ranges 13 and 14 West.

I identify this corner from three of the remaining original bearing trees.

The Laurel in the Northwest quadrant is a Madrona, now 19½ inches D.B.H. with scribing clearly visible on overgrowth.

The 20 inch Chinquapin in the Southwest quadrant is a Tanoak, now 25 inches D.B.H., with overgrown face clearly discernable.

The 10 inch Chinquapin in the Southeast quadrant is also a Tanoak, now 16 inches D.B.H., with overgrown face clearly discernable.

At the point indicated by the remaining bearing trees, I set a 2½" brass cap on a 1" iron pipe, 30" long driven 25" into the ground and stamped as per diagram:
and scribed the following new bearing trees:

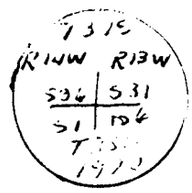

a 24" madrona bears N19W, 10.7 feet, scribed T37S R14W S36 BT on the wood.

a 54" Douglas Fir bears S7°W, 53.2 feet, scribed T38S R14W S1 BT on the wood.

(over) 284

RECEIVED
Oct. 28 1972
CURRY COUNTY SURVEYOR

County Surveyor's Record, Curry County, Oregon

CHAINS

Corner common to Townships 37 and 38 South, Ranges 13 and 14 West.

a 25" Douglas Fir bears S33°E, 23.7 feet, scribed T38S R13W S6 BT on the wood

a 55" Douglas Fir bears N62E, 58.2' scribed T37S R13W S31 BT on the wood.

1/4 Corner common to Section 1, T.38S., R14W., and Section 6, T.38S., R.13W.

I identify this corner from the two remaining original bearing trees.

Scribing is still visible on the Western Red Cedar in the Southeast quadrant and the Yew in the Southwest quadrant remains as a windthrow.

At the point indicated by this remaining original bearing trees I set a 2½" brass cap on a 1" iron pipe 30" long, driven 27" into the ground and stamped as per diamgram. and scribe the following new bearing tree:

T38S
S1 / 6
R14W R13W
1972

a 40" Douglas Fir bears N7°E, 41.8 feet scribed 1/4S6 BT on the wood

a 9" Hemlock bears N47°W, 35.2 feet scribed 1/4 S1 BT on the wood.

Sincerely yours,

Jack B. Feeney, L.S. 575

JBF/jj

REGISTERED PROFESSIONAL LAND SURVEYOR
OREGON
JULY 9, 1982
JACK B. FEENEY
575

County Surveyor's Record, Curry County, Oregon

CHAINS

Corner common to Townships 37 and 38 South, Ranges 13 and 14 West.

a 25" Douglas Fir bears S33°E, 23.7 feet, scribed T38S R13W S6 BT on the wood

a 55" Douglas Fir bears N62E, 58.2' scribed T37S R13W S31 BT on the wood.

1/4 Corner common to Section 1, T.38S., R14W., and Section 6, T.38S., R.13W.

I identify this corner from the two remaining original bearing trees.

Scribing is still visible on the Western Red Cedar in the Southeast quadrant and the Yew in the Southwest quadrant remains as a windthrow.

At the point indicated by this remaining original bearing trees I set a 2½" brass cap on a 1" iron pipe 30" long, driven 27" into the ground and stamped as per diamgram. and scribe the following new bearing tree:

T38S
S1 / 6
R14W R13W
1972

a 40" Douglas Fir bears N7°E, 41.8 feet scribed 1/4S6 BT on the wood

a 9" Hemlock bears N47°W, 35.2 feet scribed 1/4 S1 BT on the wood.

Sincerely yours,

Jack B. Feeney, L.S. 575

JBF/jj

REGISTERED PROFESSIONAL LAND SURVEYOR
OREGON
JULY 9, 1982
JACK B. FEENEY
575

County Surveyor's Record, Curry County, Oregon

these are new corner notes for the road exemption thru
HES 172/Alvin D. Ferry-LS#1055

CHAINS

CORNER 10

1966 HES 172 ● 10

Found brass cap monument set by H.J. Newhouse

BT's found
8" Fir (now 20"), bearing N39°30'W, 15.2 Ft.
face healed over
10" Fir (now 26" stump), bearing S38°45'W, 27.7 Ft.

CORNER 11

1966 HES 172 ● 11

Found brass cap monument set by H. J. Newhouse

BT found
6" Fir (now 20"), bearing N76°W, 19.1 Ft.
face healed over with X scribed above

BT set
17" Fir, bearing N47°W, 23.5 Ft.
scribed: HES 172 #11

CORNER 12

T32S R11W HES 172 + COR 12 1979 PLS 1055

Found no trace of original corner or BT's.
Corner reset by bearing-bearing intersection
of measured bearings between corners 6,7 & 8.

Set 2" X 30" Iron Pipe with 2½" Brass Cap

BT set
30" Hemlock, bearing N77°45'E, 18.5 Ft.
scribed: HES 172 #12

CORNER 13

1966 HES 172 ● 13

Found brass cap monument set by H. J. Newhouse

BT's found
14" Fir (now 36" stump), bearing S10°45'W, 24.4 Ft.
face healed over
12" Fir (now 24" stump), bearing S74°15'W, 30.4 Ft.

BT set
28" Cedar, bearing S42°E, 23.7 Ft.
scribed: HES 172 #13 BT

CORNER 14

1966 HES 172 ● 14

Found brass cap monument set by H.J Newhouse

BT's found
6" Cedar (now 18" stump), bearing S3°15'E,
25.7 Ft. face healed over
8" Cedar (now rotten stump), bearing N87°15'W,
13.2 Ft.

BT set
20" Cedar, bearing N11°30'W, 27.8 Ft.
scribed: HES 172 #14 BT

CORNER 15

1966 HES 172 ● 15

Found brass cap monument set by
H.J. Newhouse

BT's found
14" Fir (now 40" stump), bearing N41°W, 31.7 Ft.
face healed over
10" Cedar (now 30"), bearing S89°W, 54.1 Ft.
face healed over with X scribed above

BT set
24" Cedar, bearing S30°W, 25.6 Ft.
scribed: BT C15

County Surveyor's Record, Curry County, Oregon

these are new corner notes for the road exemption thru
HES 172/Alvin D. Ferry-LS#1055

CHAINS

CORNER 10

1966 HES 172 ● 10

Found brass cap monument set by H.J. Newhouse

BT's found
8" Fir (now 20"), bearing N39°30'W, 15.2 Ft.
face healed over
10" Fir (now 26" stump), bearing S38°45'W, 27.7 Ft.

CORNER 11

1966 HES 172 ● 11

Found brass cap monument set by H. J. Newhouse

BT found
6" Fir (now 20"), bearing N76°W, 19.1 Ft.
face healed over with X scribed above

BT set
17" Fir, bearing N47°W, 23.5 Ft.
scribed: HES 172 #11

CORNER 12

T32S R11W HES 172 + COR 12 1979 PLS 1055

Found no trace of original corner or BT's.
Corner reset by bearing-bearing intersection
of measured bearings between corners 6,7 & 8.

Set 2" X 30" Iron Pipe with 2½" Brass Cap

BT set
30" Hemlock, bearing N77°45'E, 18.5 Ft.
scribed: HES 172 #12

CORNER 13

1966 HES 172 ● 13

Found brass cap monument set by H. J. Newhouse

BT's found
14" Fir (now 36" stump), bearing S10°45'W, 24.4 Ft.
face healed over
12" Fir (now 24" stump), bearing S74°15'W, 30.4 Ft.

BT set
28" Cedar, bearing S42°E, 23.7 Ft.
scribed: HES 172 #13 BT

CORNER 14

1966 HES 172 ● 14

Found brass cap monument set by H.J Newhouse

BT's found
6" Cedar (now 18" stump), bearing S3°15'E,
25.7 Ft. face healed over
8" Cedar (now rotten stump), bearing N87°15'W,
13.2 Ft.

BT set
20" Cedar, bearing N11°30'W, 27.8 Ft.
scribed: HES 172 #14 BT

CORNER 15

1966 HES 172 ● 15

Found brass cap monument set by
H.J. Newhouse

BT's found
14" Fir (now 40" stump), bearing N41°W, 31.7 Ft.
face healed over
10" Cedar (now 30"), bearing S89°W, 54.1 Ft.
face healed over with X scribed above

BT set
24" Cedar, bearing S30°W, 25.6 Ft.
scribed: BT C15

CHAINS

these are new corner notes for the road exemption thru HES 172/Alvin D. ~~Ferry~~-LS#1055/ see 36-320

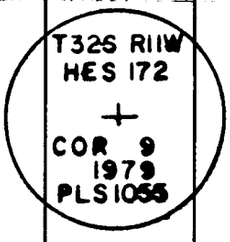

CORNER 9

Found original stone (24 X 12 X 6 inches) 14 inches in the ground, marked: 9 HES 172 on side facing the claim.

No trace of brass cap set by H.J. Newhouse.

Set 2" X 30" Iron Pipe with 2½" Brass Cap

BT's found
8" Fir (now 30"), bearing S 85° 45'E, 25.7 Ft.
face healed over
5" Fir (now 36"), bearing N 5° 30" W, 21.1 Ft.
scribing visible

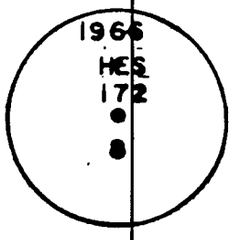

CORNER 8

Found brass cap monument set by H. J. Newhouse

BT found
12" Fir (now rotten stump), bearing N 31° W, 32.3 Ft.
scribing visible

BT set
16" Fir, bearing N 59° W, 21.2 Ft.
scribed: HES 172 BT #8

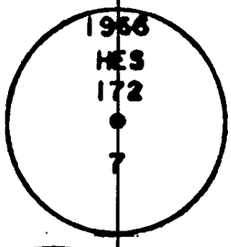

CORNER 7

Found brass cap monument set by H.J. Newhouse

BT set
27" Cedar, bearing S 76° 30'E, 14.8 Ft.
scribed: HES 172 BT #7

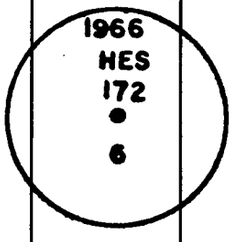

CORNER 6

Found brass cap monument set by H.J. Newhouse

BT's found
14" Fir (now 36"), bearing N 15° 15' W, 5.3 Ft.
face healed over with X scribed above
14" Fir (now rotten stump), bearing S 48° 45'E, 17.2 Ft.

BT set
40" Fir, bearing S 11° W, 9.6 Ft.
scribed: HES 172 BT #6

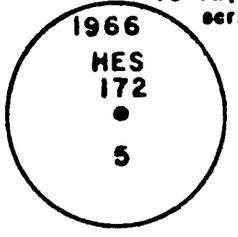

CORNER 5

Found brass cap monument set by H.J. Newhouse

BT's found
8" Tan Oak (now 20"), bearing N 27° 30' W, 43.6 Ft.
face healed over with X scribed above
20" Fir (now 36" stump), bearing N 46° 30' E, 44.9 Ft.
face healed over

BT set
16" Cedar, bearing S 18° 30' W, 11.3 Ft.
scribed HES 172 BT 5



CORNER 4

Found brass cap monument set by H. J. Newhouse

BT's found
14" Fir (now 28" snag), bearing N 11° 45' E, 15.8 Ft.
scribing visible with X scribed above
14" Fir (now 24" snag), bearing N 72° 15' E, 7.3 Ft.
face healed over with X scribed above

BT's Set
16" Cedar, bearing S 54° E, 6.6 Ft
scribed: BT C4

20" Cedar, bearing N 36° 30' W, 2.8 Ft.

CHAINS

these are new corner notes for the road exemption thru HES 172/Alvin D. ~~Ferry~~-LS#1055/ see 36-320

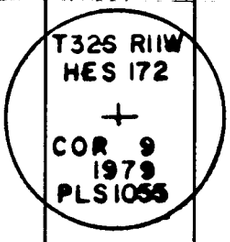

CORNER 9

Found original stone (24 X 12 X 6 inches) 14 inches in the ground, marked: 9 HES 172 on side facing the claim.

No trace of brass cap set by H.J. Newhouse.

Set 2" X 30" Iron Pipe with 2½" Brass Cap

BT's found
8" Fir (now 30"), bearing S 85° 45'E, 25.7 Ft.
face healed over
5" Fir (now 36"), bearing N 5° 30" W, 21.1 Ft.
scribing visible

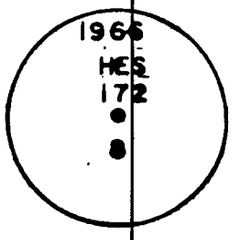

CORNER 8

Found brass cap monument set by H. J. Newhouse

BT found
12" Fir (now rotten stump), bearing N 31° W, 32.3 Ft.
scribing visible

BT set
16" Fir, bearing N 59° W, 21.2 Ft.
scribed: HES 172 BT #8

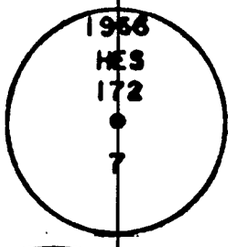

CORNER 7

Found brass cap monument set by H.J. Newhouse

BT set
27" Cedar, bearing S 76° 30'E, 14.8 Ft.
scribed: HES 172 BT #7

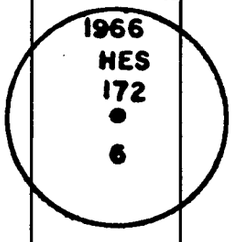

CORNER 6

Found brass cap monument set by H.J. Newhouse

BT's found
14" Fir (now 36"), bearing N 15° 15' W, 5.3 Ft.
face healed over with X scribed above
14" Fir (now rotten stump), bearing S 48° 45'E, 17.2 Ft.

BT set
40" Fir, bearing S 11° W, 9.6 Ft.
scribed: HES 172 BT #6

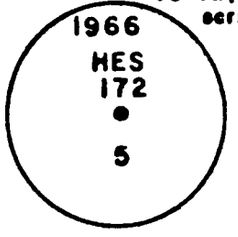

CORNER 5

Found brass cap monument set by H.J. Newhouse

BT's found
8" Tan Oak (now 20"), bearing N 27° 30' W, 43.6 Ft.
face healed over with X scribed above
20" Fir (now 36" stump), bearing N 46° 30' E, 44.9 Ft.
face healed over

BT set
16" Cedar, bearing S 18° 30' W, 11.3 Ft.
scribed HES 172 BT 5



CORNER 4

Found brass cap monument set by H. J. Newhouse

BT's found
14" Fir (now 28" snag), bearing N 11° 45' E, 15.8 Ft.
scribing visible with X scribed above
14" Fir (now 24" snag), bearing N 72° 15' E, 7.3 Ft.
face healed over with X scribed above

BT's Set
16" Cedar, bearing S 54° E, 6.6 Ft
scribed: BT C4

20" Cedar, bearing N 36° 30' W, 2.8 Ft.

CHAINS

as surveyed by Alvin D. Ferry in June 1979
see C.C.File #36-303/L.S.#1055

CORNER #1

T36S R12W
COR 1
HES + 161
1979
PLS 1055

SET BRASS CAP MONUMENT IN CONCRETE
FOUND ORIGINAL BEARING TREES:
36"MADRONE (TWIN) BEARS N03°00'E 26 LKS.
SCRIBING VISIBLE
30"PINE BEARS S83°00'W 85 LKS. FACE
VISIBLE.

CORNER #2

T36S R12W
COR 2
HES + 161
1979
PLS 1055

SET BRASS CAP MONUMENT W/IP
FOUND ORIGINAL BEARING TREES
30" PINE BEARS S02°30'E
39 LKS SCRIBING VISIBLE
24" PINE STUMP BEARS N80°30'W
65 LKS SCRIBING VISIBLE
SET THE FOLLOWING BEARING
TREES
34" CEDAR BEARS S71°15'W
27.5 FT. SCRIBED HES 161 BT.

CORNER #3

T36S R12W
COR 3
HES + 161
1979
PLS 1055

FOUND ORIGINAL STONE
SET BRASS CAP MONUMENT W/I.P.
FOUND ORIGINAL BEARING TREES:
14" TAN OAK BEARS N17°00'W
14.5'
SET THE FOLLOWING BEARING
TREES: 9"FIR BEARS S19°15'E
30.6' SCRIBED BT

CORNER #4

T36S R12W
COR 4
HES + 161
1979
PLS 1055

FOUND ORIGINAL STONE
SET BRASS CAP MONUMENT W/I.P.
FOUND ORIGINAL BEARING TREES:
12" TAN OAK BEARS N41°45'E 17.0'
FACE HEALED
36" FIR BEARS S73°45'W 24.8'
FACE VISIBLE

CHAINS

as surveyed by Alvin D. Ferry in June 1979
see C.C.File #36-303/L.S.#1055

CORNER #1

T36S R12W
COR 1
HES + 161
1979
PLS 1055

SET BRASS CAP MONUMENT IN CONCRETE
FOUND ORIGINAL BEARING TREES:
36"MADRONE (TWIN) BEARS N03°00'E 26 LKS.
SCRIBING VISIBLE
30"PINE BEARS S83°00'W 85 LKS. FACE
VISIBLE.

CORNER #2

T36S R12W
COR 2
HES + 161
1979
PLS 1055

SET BRASS CAP MONUMENT W/IP
FOUND ORIGINAL BEARING TREES
30" PINE BEARS S02°30'E
39 LKS SCRIBING VISIBLE
24" PINE STUMP BEARS N80°30'W
65 LKS SCRIBING VISIBLE
SET THE FOLLOWING BEARING
TREES
34" CEDAR BEARS S71°15'W
27.5 FT. SCRIBED HES 161 BT.

CORNER #3

T36S R12W
COR 3
HES + 161
1979
PLS 1055

FOUND ORIGINAL STONE
SET BRASS CAP MONUMENT W/I.P.
FOUND ORIGINAL BEARING TREES:
14" TAN OAK BEARS N17°00'W
14.5'
SET THE FOLLOWING BEARING
TREES: 9"FIR BEARS S19°15'E
30.6' SCRIBED BT

CORNER #4

T36S R12W
COR 4
HES + 161
1979
PLS 1055

FOUND ORIGINAL STONE
SET BRASS CAP MONUMENT W/I.P.
FOUND ORIGINAL BEARING TREES:
12" TAN OAK BEARS N41°45'E 17.0'
FACE HEALED
36" FIR BEARS S73°45'W 24.8'
FACE VISIBLE

County Surveyor's Record, Curry County, Oregon

CHAINS

as surveyed by ~~XXXX~~Alvin D. Ferry/L.S.#1055
see C.C.File #36-365 dated June 1981

1

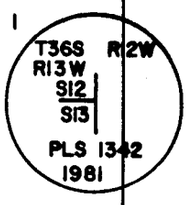

FOUND CORNER AS PERPETUATED BY R.E. STUNTZNER IN 1981.

2

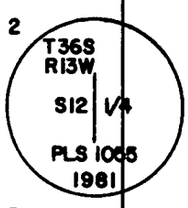

FOUND A 3/4" I.P. SET BY STILES 1964. SET ACAP 22" IN GROUND
IN A 2'x2' STONE MOUND. BURIED I.P. NEXT TO CAP.
B.T.S FOUND:
10" T.OAK, S72°45'W, (S80°W), 9.5', (14 LKS), FACE OPENED BY STILES.
20" MADRONE, N75°45'E, (N70°E), 6.8', (10 LKS), FACE OPENED BY STILES.

3

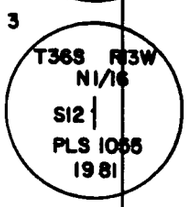

SET ACAP 24" IN GROUND IN A 2'x2' STONE MOUND.
B.T. SET:
42" FIR, N76°30'W, 22.3', BARK SCRIBED N 1/16 S12 BT.
3/4" I.P. (STILES N1/16), S87°30'W, 2.6'.

4

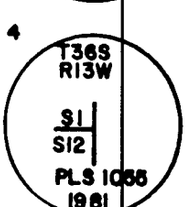

FOUND A BASALT STONE 15"x6"x7" WITH 1 NOTCH ON N SIDE & 4 NOTCH
VISIBLE ON THE SOUTH. SET ACAP 24" IN GROUND. PLACED ORIGINAL
STONE ADJACENT TO CAP. STILES I.P., S26°19'W, 2.02' FROM CAP.
B.T.S FOUND:
ROTTEN OAK STUMP HOLE, N33°E, 5.9', (9 LKS).
22" T.OAK (WINDTHROWN), N76°W, 149 LKS, TO ROOT HOLE, FACE HEALED.
B.T.S SET:
12" T.OAK, N57°W, 11.8', SCRIBES S1 BT VISIBLE, (STILES BT).
20" FIR, S11°30'W, 27.4', FACE HEALING. (STILES BT).

5

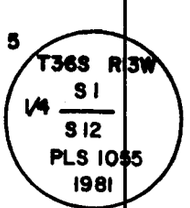

FOUND A 1" I.P. NEXT TO STONE MARKED 1/4 ON N FACE.
SET ACAP 22" IN GROUND IN A 2'x2' STONE MOUND, SET ORIGINAL STONE
NEXT TO CAP.
B.T.S FOUND:
24" T.OAK, S5°30'E, (S12°E), 39.7', (40.0'), SCRIBES 1/4 S12 BT VISIBLE.
24" T.OAK, N0°0'W, 8.3', (13 LKS), HEALED FACE VISIBLE.

6

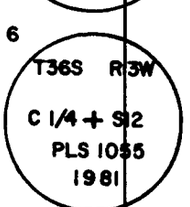

SET ACAP 20" IN GROUND IN A 2'x2' STONE MOUND.
B.T.S SET:
30" FIR STUMP, N27°W, 15.0', SCRIBED C 1/4 S12 BT.
18" T.OAK, S81°30'E, 87.5', SCRIBED C 1/4 S12 BT.

7

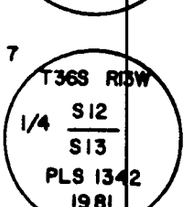

FOUND ACAP AS PERPETUATED BY R.E. STUNTZNER IN 1981.

8

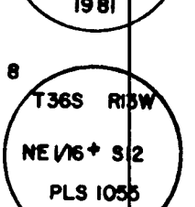

SET ACAP 26" IN GROUND IN A 1'x1' STONE MOUND.
B.T. SET:
12" MYRTLE, N2°0'E, 29.0', SCRIBES NE 1/16 S BT VISIBLE. (STILES BT).
3/4" I.P. N21°01'E, 10.46', (STILES NE 1/16.)

County Surveyor's Record, Curry County, Oregon

CHAINS

as surveyed by ~~XXXX~~Alvin D. Ferry/L.S.#1055
see C.C.File #36-365 dated June 1981

1

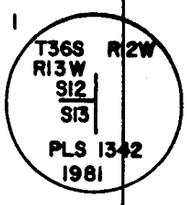

FOUND CORNER AS PERPETUATED BY R.E. STUNTZNER IN 1981.

2

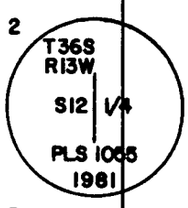

FOUND A 3/4" I.P. SET BY STILES 1964. SET ACAP 22" IN GROUND
IN A 2'x2' STONE MOUND. BURIED I.P. NEXT TO CAP.
B.T.S FOUND:
10" T.OAK, S72°45'W, (S80°W), 9.5', (14 LKS), FACE OPENED BY STILES.
20" MADRONE, N75°45'E, (N70°E), 6.8', (10 LKS), FACE OPENED BY STILES.

3

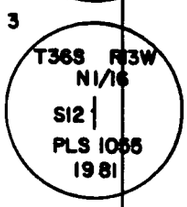

SET ACAP 24" IN GROUND IN A 2'x2' STONE MOUND.
B.T. SET:
42" FIR, N76°30'W, 22.3', BARK SCRIBED N 1/16 S12 BT.
3/4" I.P. (STILES N1/16), S87°30'W, 2.6'.

4

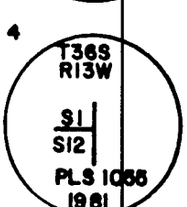

FOUND A BASALT STONE 15"x6"x7" WITH 1 NOTCH ON N SIDE & 4 NOTCH
VISIBLE ON THE SOUTH. SET ACAP 24" IN GROUND. PLACED ORIGINAL
STONE ADJACENT TO CAP. STILES I.P., S26°19'W, 2.02' FROM CAP.
B.T.S FOUND:
ROTTEN OAK STUMP HOLE, N33°E, 5.9', (9 LKS).
22" T.OAK (WINDTHROWN), N76°W, 149 LKS, TO ROOT HOLE, FACE HEALED.
B.T.S SET:
12" T.OAK, N57°W, 11.8', SCRIBES S1 BT VISIBLE, (STILES BT).
20" FIR, S11°30'W, 27.4', FACE HEALING. (STILES BT).

5

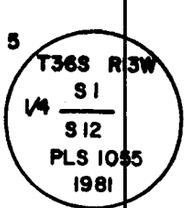

FOUND A 1" I.P. NEXT TO STONE MARKED 1/4 ON N FACE.
SET ACAP 22" IN GROUND IN A 2'x2' STONE MOUND, SET ORIGINAL STONE
NEXT TO CAP.
B.T.S FOUND:
24" T.OAK, S5°30'E, (S12°E), 39.7', (40.0'), SCRIBES 1/4 S12 BT VISIBLE.
24" T.OAK, N0°0'W, 8.3', (13 LKS), HEALED FACE VISIBLE.

6

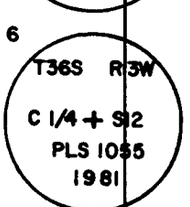

SET ACAP 20" IN GROUND IN A 2'x2' STONE MOUND.
B.T.S SET:
30" FIR STUMP, N27°W, 15.0', SCRIBED C 1/4 S12 BT.
18" T.OAK, S81°30'E, 87.5', SCRIBED C 1/4 S12 BT.

7

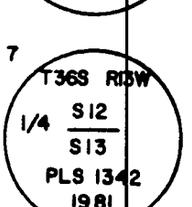

FOUND ACAP AS PERPETUATED BY R.E. STUNTZNER IN 1981.

8

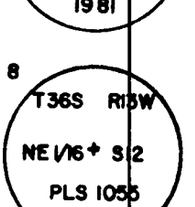

SET ACAP 26" IN GROUND IN A 1'x1' STONE MOUND.
B.T. SET:
12" MYRTLE, N2°0'E, 29.0', SCRIBES NE 1/16 S BT VISIBLE. (STILES BT).
3/4" I.P. N21°01'E, 10.46', (STILES NE 1/16.)

County Surveyor's Record, Curry County, Oregon

CERTIFIED RECORD OF LAND CORNER MONUMENTATION

History of original corner establishment:

Corner set by Rufus Moore under GLO Contract #570 in February 1891. Surveyor record states:

Set a basalt stone 12 X 9 X 6 ins., 8 ins. in ground for ¼ sec. cor. Marked ¼ on N face; from which,

An oak 12"diam. bears North, 13 lks. dist. marked ¼ S BT.
An Oak 16"diam. bears S 39° E, 53 lks. dist, marked ¼ S BT.

Perpetuated in April, 1943 by S.O. Newhouse. Record states;
Found one original bearing tree from which I restored the corner by driving a 1" iron pipe and post properly marked.
12" oak bears North 8.6 ft.
18" oak bears South 12° East 40.0 ft.

DIAGRAM

T36S R13W

S1

S12

Description of corner evidence found:

Found 1" I.P. driven next to stone marked ¼ on N face.

Found 24" oak S 5° 30' E* 39 7/10' scribes ¼ S 12 BT visible
24" oak N 0° E* 8 3/10' healed face visible

Description of monument and accessories I established to perpetuate the original location of this corner:

Set 2" diam. aluminum pipe with a 3" cap marked:

Layed ORIG.STONE next to cap in 2' X 2' stone mound buried I.P. next to cap.

Set aluminum fence post with Attention Sign 2' West of cap.

T 36S R13W
S1
¼
S12
PLS 1055
1981

*NOTE: Declination 20° E.

REGISTERED PROFESSIONAL LAND SURVEYOR

Alvin D Ferry

OREGON
JUNE 18, 1976
ALVIN D. FERRY
1055

Office of..... County of.....
State of....., I hereby certify that the within instrument was filed in this office for record on the..... day of....., 19.....
..... *by* .....
(COUNTY OFFICIAL) (DEPUTY)

Form R6-7100-57 (9/71)

☆ GPO 799-509

RECEIVED
May 22, 1981
CURRY COUNTY SURVEYOR

County Surveyor's Record, Curry County, Oregon

CERTIFIED RECORD OF LAND CORNER MONUMENTATION

History of original corner establishment:

Corner set by Rufus Moore under GLO Contract #570 in February 1891. Surveyor record states:

Set a basalt stone 12 X 9 X 6 ins., 8 ins. in ground for ¼ sec. cor. Marked ¼ on N face; from which,

An oak 12"diam. bears North, 13 lks. dist. marked ¼ S BT.
An Oak 16"diam. bears S 39° E, 53 lks. dist, marked ¼ S BT.

Perpetuated in April, 1943 by S.O. Newhouse. Record states;
Found one original bearing tree from which I restored the corner by driving a 1" iron pipe and post properly marked.
12" oak bears North 8.6 ft.
18" oak bears South 12° East 40.0 ft.

DIAGRAM

T36S R13W

S1

S12

Description of corner evidence found:

Found 1" I.P. driven next to stone marked ¼ on N face.

Found 24" oak S 5° 30' E* 39 7/10' scribes ¼ S 12 BT visible
24" oak N 0° E* 8 3/10' healed face visible

Description of monument and accessories I established to perpetuate the original location of this corner:

Set 2" diam. aluminum pipe with a 3" cap marked:

Layed ORIG.STONE next to cap in 2' X 2' stone mound buried I.P. next to cap.

Set aluminum fence post with Attention Sign 2' West of cap.

T 36S R13W
S1
¼
S12
PLS 1055
1981

*NOTE: Declination 20° E.

REGISTERED PROFESSIONAL LAND SURVEYOR

Alvin D Ferry

OREGON
JUNE 18, 1976
ALVIN D. FERRY
1055

Office of..... County of.....
State of....., I hereby certify that the within instrument was filed in this office for record on the..... day of....., 19.....
..... *by* .....
(COUNTY OFFICIAL) (DEPUTY)

Form R6-7100-57 (9/71)

☆ GPO 799-509

RECEIVED
May 22, 1981
CURRY COUNTY SURVEYOR

W. 14

CHAINS AND SURVEYING | ENGINEERING | FORESTRY

Stuntzner Engineering & Forestry

75 PARK - P.O. BOX 118 COOS BAY, OREGON 97420 TELEPHONE 267-2[illegible]2

July 13, 1981

Mr. Howard Newhouse
Curry County Surveyor
Courthouse
Gold Beach, Oregon 97444

Dear Howard:

Re: 1/4 Corner to Sections 26 and 35, T35S, R14W

While recently timber cruising, I found the remains of the original 1890 1/4 corner and remonumented it as follows:

The corner falls in a partially overgrown dirt road. I set a 5/8" iron rod with a 2" aluminum cap marked:

T35S R14W
1/4 S26/S35
1981
PLS 1342

From which:

Original 24" D. fir, now a 36" rotten stump just North of a dirt road bears N34°E 47 lks. Scribes are visible on pitch face.

A 36" D. fir N76°W 70.6 ft., approx. 20' North of road, scribed "S26 S 1/4 BT" by me.

A 12" D. fir S3°E 17.9', approx. 10' South of road, scribed "S35 N 1/4 BT" by me.

REGISTERED PROFESSIONAL LAND SURVEYOR
Ronald E. Stuntzner
OREGON
SEPTEMBER 23, 1977
RONALD E. STUNTZNER
1342

RECEIVED
Aug 6, 1981
CURRY COUNTY SURVEYOR

36-366

W. 14

CHAINS AND SURVEYING | ENGINEERING | FORESTRY

Stuntzner Engineering & Forestry

75 PARK - P.O. BOX 118 COOS BAY, OREGON 97420 TELEPHONE 267-2[illegible]2

July 13, 1981

Mr. Howard Newhouse
Curry County Surveyor
Courthouse
Gold Beach, Oregon 97444

Dear Howard:

Re: 1/4 Corner to Sections 26 and 35, T35S, R14W

While recently timber cruising, I found the remains of the original 1890 1/4 corner and remonumented it as follows:

The corner falls in a partially overgrown dirt road. I set a 5/8" iron rod with a 2" aluminum cap marked:

T35S R14W
1/4 S26/S35
1981
PLS 1342

From which:

Original 24" D. fir, now a 36" rotten stump just North of a dirt road bears N34°E 47 lks. Scribes are visible on pitch face.

A 36" D. fir N76°W 70.6 ft., approx. 20' North of road, scribed "S26 S 1/4 BT" by me.

A 12" D. fir S3°E 17.9', approx. 10' South of road, scribed "S35 N 1/4 BT" by me.

REGISTERED PROFESSIONAL LAND SURVEYOR
Ronald E. Stuntzner
OREGON
SEPTEMBER 23, 1977
RONALD E. STUNTZNER
1342

RECEIVED
Aug 6, 1981
CURRY COUNTY SURVEYOR

36-366

County Surveyor's Record, Curry County, Oregon

CERTIFIED RECORD OF LAND CORNER MONUMENTATION

History of original corner establishment: CHAINS Corner set by Rufus S. Moore under contract No. 570 in 1891, record states:

Set a basalt stone, 15x11x10", 10" in the ground, for ¼ section corner, mkd. ¼ on West face, from which:

A Cedar, 30" diam., bears S86°E, 14 lks., mkd. "¼ S BT"
A Fir, 36" diam., bears S41°W, 37 lks., mkd. "¼ S BT"

DIAGRAM

T 36 S R 12 W
R 13 W 1/4
S 13

Description of corner evidence found:

2½" aluminum pipe with 3" aluminum cap marked:

T 36 S
R 13 W R 12 W
S 13 | 1/4
PLS 1055
1980

6" above ground, set in a mound of stone 1½' x 1½'.

Original 15"x11"x10" basalt stone, with no visible markings, in mound around cap.
42" Cedar S86°45'E (S86°E record), 11.4 ft. (14 lks. record), face healed, bark scribed "X" above face.
42" Fir S41°15'W (S41°W record), 23.5 ft. (37 lks. record), face healed, bark scribed "X" above face.

Description of monument and accessories I established to perpetuate the original location of this corner:

REGISTERED PROFESSIONAL LAND SURVEYOR
Ronald E. Stuntzner
OREGON
RONALD E. STUNTZNER
1342

Office of..... County of.....
State of..... . I hereby certify that the within instrument was filed in this office for record on the..... day of..... , 19.....
..... *by* .....
(COUNTY OFFICIAL) (DEPUTY)

Form R6-7100-57 (9/71)

☆GPO—798-276

County Surveyor's Record, Curry County, Oregon

CERTIFIED RECORD OF LAND CORNER MONUMENTATION

History of original corner establishment: CHAINS Corner set by Rufus S. Moore under contract No. 570 in 1891, record states:

Set a basalt stone, 15x11x10", 10" in the ground, for ¼ section corner, mkd. ¼ on West face, from which:

A Cedar, 30" diam., bears S86°E, 14 lks., mkd. "¼ S BT"
A Fir, 36" diam., bears S41°W, 37 lks., mkd. "¼ S BT"

DIAGRAM

T 36 S R 12 W
R 13 W 1/4
S 13

Description of corner evidence found:

2½" aluminum pipe with 3" aluminum cap marked:

T 36 S
R 13 W R 12 W
S 13 | 1/4
PLS 1055
1980

6" above ground, set in a mound of stone 1½' x 1½'.

Original 15"x11"x10" basalt stone, with no visible markings, in mound around cap.
42" Cedar S86°45'E (S86°E record), 11.4 ft. (14 lks. record), face healed, bark scribed "X" above face.
42" Fir S41°15'W (S41°W record), 23.5 ft. (37 lks. record), face healed, bark scribed "X" above face.

Description of monument and accessories I established to perpetuate the original location of this corner:

REGISTERED PROFESSIONAL LAND SURVEYOR
Ronald E. Stuntzner
OREGON
RONALD E. STUNTZNER
1342

Office of..... County of.....
State of..... . I hereby certify that the within instrument was filed in this office for record on the..... day of..... , 19.....
..... *by* .....
(COUNTY OFFICIAL) (DEPUTY)

Form R6-7100-57 (9/71)

☆GPO—798-276

County Surveyor's Record, Curry County, Oregon

CERTIFIED RECORD OF LAND CORNER MONUMENTATION

CHAINS

History of original corner establishment: Corner set by Rufus S. Moore
ıder contract No. 570 in 1891, record states:
Set a basalt stone, 16x10x10 ins., 11 ins. in the ground, mkd. with 2 notches on N. and 4 notches on S. edges, from which:
An Alder, 10" diam., brs. N29°E, 22 lks., mkd. "T36S R13W S12 and S13 BT".
A fir, 30" diam., brs. S68°W, 12 lks., mkd. "T36S R13W S13 BT".
A tanbark oak, 16" diam., brs. N87°W, 27 lks., mkd. "T36S R13W S12 BT".
riginal corner stone found by Stiles in 1964. Set iron pipe.
ɔund original 16" tanbark oak and remains of 30" Doug fir BT's.
Set 38" Doug fir, brs. S69°E, 20.6 ft.
Set 9" tanoak, brs. S04½°W, 11.0 ft.

DIAGRAM

T 36 S R 13 W

S 12 | —— | S 13

Description of corner evidence found:

Found ¾" iron pipe.
Found 18" tanoak, north for, of double tree blown down, brs. N87°W, 27 lks., rescribed by Stiles "S12 BT".
Found portion of root collar and stump of original Doug fir BT, record brs. S68°W, 12 lks.
Found 9" tanoak, brs. S04°30'W, 11.0 ft., scribed "S BT".
Found 40" Doug fir, brs. S69°E, 20.6 ft., scribing visible.

Description of monument and accessories I established to perpetuate the original location of this corner:

Set 2½" x 2½' aluminum pipe with 3" aluminum cap, mkd:

T 36 S
R 13 W R 12 W
S 12 | —— | S 13

PLS 1342
1981

I left ¾" iron pipe laying beside the corner and piles stone around set corner.

Set aluminum fence post with "Attention" and "National Forest Boundary" signs.

REGISTERED PROFESSIONAL LAND SURVEYOR
Ronald E. Stuntzner
OREGON
SEPTEMBER 21, 1977
RONALD E. STUNTZNER
1342

Office of ..... *County of* .....
State of ....., *I hereby certify that the within instrument was filed in this office for record on the* ..... *day of* ....., *19*.....
..... *by* .....
(COUNTY OFFICIAL) (DEPUTY)

Form R6-7100-57 (9/71)

☆GPO—798-276

County Surveyor's Record, Curry County, Oregon

CERTIFIED RECORD OF LAND CORNER MONUMENTATION

CHAINS

History of original corner establishment: Corner set by Rufus S. Moore
ıder contract No. 570 in 1891, record states:
Set a basalt stone, 16x10x10 ins., 11 ins. in the ground, mkd. with 2 notches on N. and 4 notches on S. edges, from which:
An Alder, 10" diam., brs. N29°E, 22 lks., mkd. "T36S R13W S12 and S13 BT".
A fir, 30" diam., brs. S68°W, 12 lks., mkd. "T36S R13W S13 BT".
A tanbark oak, 16" diam., brs. N87°W, 27 lks., mkd. "T36S R13W S12 BT".
riginal corner stone found by Stiles in 1964. Set iron pipe.
ɔund original 16" tanbark oak and remains of 30" Doug fir BT's.
Set 38" Doug fir, brs. S69°E, 20.6 ft.
Set 9" tanoak, brs. S04½°W, 11.0 ft.

DIAGRAM

T 36 S R 13 W

S 12 | —— | S 13

Description of corner evidence found:

Found ¾" iron pipe.
Found 18" tanoak, north for, of double tree blown down, brs. N87°W, 27 lks., rescribed by Stiles "S12 BT".
Found portion of root collar and stump of original Doug fir BT, record brs. S68°W, 12 lks.
Found 9" tanoak, brs. S04°30'W, 11.0 ft., scribed "S BT".
Found 40" Doug fir, brs. S69°E, 20.6 ft., scribing visible.

Description of monument and accessories I established to perpetuate the original location of this corner:

Set 2½" x 2½' aluminum pipe with 3" aluminum cap, mkd:

T 36 S
R 13 W R 12 W
S 12 | —— | S 13

PLS 1342
1981

I left ¾" iron pipe laying beside the corner and piles stone around set corner.

Set aluminum fence post with "Attention" and "National Forest Boundary" signs.

REGISTERED PROFESSIONAL LAND SURVEYOR
Ronald E. Stuntzner
OREGON
SEPTEMBER 21, 1977
RONALD E. STUNTZNER
1342

Office of ..... *County of* .....
State of ....., *I hereby certify that the within instrument was filed in this office for record on the* ..... *day of* ....., *19*.....
..... *by* .....
(COUNTY OFFICIAL) (DEPUTY)

Form R6-7100-57 (9/71)

☆GPO—798-276

County Surveyor's Record, Curry County, Oregon

CERTIFIED RECORD OF LAND CORNER MONUMENTATION

History of original corner establishment:

Corner established by R. E. Stuntzner in accordance with the 1973 BLM Manual of Surveying Instructions, as per survey plat dated May 11, 1975.

Set ¾" iron pipe, from which:

A 42" Fir, bears N 26° W, 36.4 ft.
An 18" Maple, bears S 51° E, 6.3 ft.
A fence post, bears South, 1 ft.

DIAGRAM

T 36 S R 13 W

C 1/4 S 24

Description of corner evidence found:

Found ¾" iron pipe, from which:

Found 42" Doug fir, bears N 26° W, 36.4 ft., scribing visible.
Found 18" Maple, bears S 51° E, 6.3 ft., scribed "CS ¼" visible.
Found metal fence post, bears South, 1 ft.

Description of monument and accessories I established to perpetuate the original location of this corner:

Set 2½" x 2½' iron pipe with 2½" brass cap, marked: Piled stone around corner, left found iron pipe beside corner laying on ground.

T 36 S R 13 W
C 1/4 · 24
PLS 1342
1980

Set metal fence post with "Land Survey Monument" sign.

REGISTERED PROFESSIONAL LAND SURVEYOR
Ronald E. Stuntzner
OREGON
SEPTEMBER 23, 1977
RONALD E. STUNTZNER
1342

Office of..... County of.....
State of....., I hereby certify that the within instrument was filed in this office for record on the..... day of....., 19.....
..... *by* .....
(COUNTY OFFICIAL) (DEPUTY)

Form R6-7100-57 (9/71)

☆ GPO—798-276

County Surveyor's Record, Curry County, Oregon

CERTIFIED RECORD OF LAND CORNER MONUMENTATION

History of original corner establishment:

Corner established by R. E. Stuntzner in accordance with the 1973 BLM Manual of Surveying Instructions, as per survey plat dated May 11, 1975.

Set ¾" iron pipe, from which:

A 42" Fir, bears N 26° W, 36.4 ft.
An 18" Maple, bears S 51° E, 6.3 ft.
A fence post, bears South, 1 ft.

DIAGRAM

T 36 S R 13 W

C 1/4 S 24

Description of corner evidence found:

Found ¾" iron pipe, from which:

Found 42" Doug fir, bears N 26° W, 36.4 ft., scribing visible.
Found 18" Maple, bears S 51° E, 6.3 ft., scribed "CS ¼" visible.
Found metal fence post, bears South, 1 ft.

Description of monument and accessories I established to perpetuate the original location of this corner:

Set 2½" x 2½' iron pipe with 2½" brass cap, marked: Piled stone around corner, left found iron pipe beside corner laying on ground.

T 36 S R 13 W
C 1/4 · 24
PLS 1342
1980

Set metal fence post with "Land Survey Monument" sign.

REGISTERED PROFESSIONAL LAND SURVEYOR
Ronald E. Stuntzner
OREGON
SEPTEMBER 23, 1977
RONALD E. STUNTZNER
1342

Office of..... County of.....
State of....., I hereby certify that the within instrument was filed in this office for record on the..... day of....., 19.....
..... *by* .....
(COUNTY OFFICIAL) (DEPUTY)

Form R6-7100-57 (9/71)

☆ GPO—798-276

County Surveyor's Record, Curry County, Oregon

CERTIFIED RECORD OF LAND CORNER MONUMENTATION

History of original corner establishment: Corner set by Rufus S. Moore under contract No. 570 in 1891. Record states:

Set a basalt stone 15x9x8", 10" in the ground for ¼ sec. cor. mkd. ¼ on West face; from which:

CHAINS

A Tan Bark Oak, 4" diam., brs. N17°E, 15 lks., mkd. "¼ S BT"
A Fir, 26" diam., brs. S35°W, 22 lks., mkd. "¼ S BT"

DIAGRAM

T 36 S
R 13 W R 12 W
S 24 | 1/4

Remonumented by R. E. Stuntzner in 1975, record states:

Found original BT for East ¼ corner Sec. 24; set ¾" iron pipe, from which:

Metal fence post 2.5' South (to face)
Original Fir, now 30", face closed S35°W, 14.5 ft.
40" Fir, N25°E, 17.7 ft., center of tree

Description of corner evidence found:
2½" aluminum pipe with 3" aluminum cap marked:

T 36 S R 13 W
S 24 | R 12 W
PLS 1055
1980

set 12" above ground in a mound of stones 2' x 1½'.

Steel fence post 3' South of corner.
30" Fir S34°30'W, (S35°W record), 14.0 ft., (22 lks. record), face healed.
40" Fir N22°30'E (N25°E record), 17.7 ft., scribes on "¼ BT", scribes on bark "BT"

Description of monument and accessories I established to perpetuate the original location of this corner:

REGISTERED PROFESSIONAL LAND SURVEYOR
Ronald E. Stuntzner
OREGON
RONALD E. STUNTZNER
1942

Office of..... County of.....
State of..... , I hereby certify that the within instrument was filed in this office for record on the..... day of..... , 19.....
..... *by* .....
(COUNTY OFFICIAL) (DEPUTY)

Form R6-7100-57 (9/71)

☆GPO—798-276

County Surveyor's Record, Curry County, Oregon

CERTIFIED RECORD OF LAND CORNER MONUMENTATION

History of original corner establishment: Corner set by Rufus S. Moore under contract No. 570 in 1891. Record states:

Set a basalt stone 15x9x8", 10" in the ground for ¼ sec. cor. mkd. ¼ on West face; from which:

CHAINS

A Tan Bark Oak, 4" diam., brs. N17°E, 15 lks., mkd. "¼ S BT"
A Fir, 26" diam., brs. S35°W, 22 lks., mkd. "¼ S BT"

DIAGRAM

T 36 S
R 13 W R 12 W
S 24 | 1/4

Remonumented by R. E. Stuntzner in 1975, record states:

Found original BT for East ¼ corner Sec. 24; set ¾" iron pipe, from which:

Metal fence post 2.5' South (to face)
Original Fir, now 30", face closed S35°W, 14.5 ft.
40" Fir, N25°E, 17.7 ft., center of tree

Description of corner evidence found:
2½" aluminum pipe with 3" aluminum cap marked:

T 36 S R 13 W
S 24 | R 12 W
PLS 1055
1980

set 12" above ground in a mound of stones 2' x 1½'.

Steel fence post 3' South of corner.
30" Fir S34°30'W, (S35°W record), 14.0 ft., (22 lks. record), face healed.
40" Fir N22°30'E (N25°E record), 17.7 ft., scribes on "¼ BT", scribes on bark "BT"

Description of monument and accessories I established to perpetuate the original location of this corner:

REGISTERED PROFESSIONAL LAND SURVEYOR
Ronald E. Stuntzner
OREGON
RONALD E. STUNTZNER
1942

Office of..... County of.....
State of..... , I hereby certify that the within instrument was filed in this office for record on the..... day of..... , 19.....
..... *by* .....
(COUNTY OFFICIAL) (DEPUTY)

Form R6-7100-57 (9/71)

☆GPO—798-276

County Surveyor's Record, Curry County, Oregon

CERTIFIED RECORD OF LAND CORNER MONUMENTATION

History of original corner establishment:

Corner established by R. E. Stuntzner as per survey plat dated May 11, 1975.

Set ½" iron pipe, from which:

An 8" Fir, bears N 67° W, 23.3 ft.
An 8" Tanoak, bears N 9° E, 15.5 ft.
A metal fence post, bears South, 2 ft.

DIAGRAM

T 36 S R 13 W

C 1/4 S13

Description of corner evidence found:

Found ½" iron pipe, from which:

Found 8" Doug fir, bears N 67° W, 23.3 ft., scribing visible.
Found 8" Tanoak, bears N 09° E, 15.5 ft., scribing visible.
Fence post bears South, 2 ft.

Description of monument and accessories I established to perpetuate the original location of this corner:

Set 2½" x 2½' iron pipe with 2½" brass cap, marked:

T 36 S R 13 W
C1/4 S13
PLS 1342
1980

Set metal fence post with "Land Survey Monument" and "National Forest Boundary" signs.

REGISTERED PROFESSIONAL LAND SURVEYOR
Ronald E. Stuntzner
OREGON
RONALD E. STUNTZNER
1342

Office of..... County of.....
State of....., I hereby certify that the within instrument was filed in this office for record on the..... day of....., 19.....
..... *by* .....
(COUNTY OFFICIAL) (DEPUTY)

Form R6-7100-57 (9/71)

☆ GPO—798-276

County Surveyor's Record, Curry County, Oregon

CERTIFIED RECORD OF LAND CORNER MONUMENTATION

History of original corner establishment:

Corner established by R. E. Stuntzner as per survey plat dated May 11, 1975.

Set ½" iron pipe, from which:

An 8" Fir, bears N 67° W, 23.3 ft.
An 8" Tanoak, bears N 9° E, 15.5 ft.
A metal fence post, bears South, 2 ft.

DIAGRAM

T 36 S R 13 W

C 1/4 S13

Description of corner evidence found:

Found ½" iron pipe, from which:

Found 8" Doug fir, bears N 67° W, 23.3 ft., scribing visible.
Found 8" Tanoak, bears N 09° E, 15.5 ft., scribing visible.
Fence post bears South, 2 ft.

Description of monument and accessories I established to perpetuate the original location of this corner:

Set 2½" x 2½' iron pipe with 2½" brass cap, marked:

T 36 S R 13 W
C1/4 S13
PLS 1342
1980

Set metal fence post with "Land Survey Monument" and "National Forest Boundary" signs.

REGISTERED PROFESSIONAL LAND SURVEYOR
Ronald E. Stuntzner
OREGON
RONALD E. STUNTZNER
1342

Office of..... County of.....
State of....., I hereby certify that the within instrument was filed in this office for record on the..... day of....., 19.....
..... *by* .....
(COUNTY OFFICIAL) (DEPUTY)

Form R6-7100-57 (9/71)

☆ GPO—798-276

411

County Surveyor's Record, Curry County, Oregon

CERTIFIED RECORD OF LAND CORNER MONUMENTATION

History of original corner establishment: Corner set by Rufus S. Moore under contract No. 570 in 1891 record states:

Set a post, 3 ft. long 3 ins. sq., 24 ins. in the ground, for ¼ sec. corn., mkd. ¼S on N. Face; from which:

An Oak, 3 ins., diam., bears N64° E., 18 lks., mkd. "¼ S BT".
An Oak, 5 ins., diam., bears S 84½° E, 16 lks., mkd. "¼ S BT".

Corner monumented by R. E. Stuntzner in 1975 by single proportional method. Record states set ¾" iron pipe from which:

10" Tan Oak bears N53°W, 8.9 ft.
16" Fir bears S46°W, 78.2 ft.

DIAGRAM

T 36 S R 13 W
S 13
1/4
S 24

Description of corner evidence found:

30" aluminum pipe with 3" aluminum cap marked:

T 36 S R 13 W
S 13
S 24
PLS 1055
1980

6" above ground set in mound of stone, 2' x 2'

Found 5' steel fence post with "Attention" sing 3' west of corner.
Found 10" Tan Oak N54°30'W (N53° record), 9.3 ft. (8.9 ft. record) scribed "S13 ¼ BT"
Found 16" Fir S46°W, 78.2 ft., face healed.

Description of monument and accessories I established to perpetuate the original location of this corner:

REGISTERED PROFESSIONAL LAND SURVEYOR
Ronald E. Stuntzner
OREGON
SEPTEMBER 23, 1977
RONALD E. STUNTZNER
1342

Office of..... County of.....
State of....., I hereby certify that the within instrument was filed in this office for record on the..... day of....., 19.....
..... *by* .....
(COUNTY OFFICIAL) (DEPUTY)

Form R6-7100-57 (9/71)

☆ GPO—798-276

411

County Surveyor's Record, Curry County, Oregon

CERTIFIED RECORD OF LAND CORNER MONUMENTATION

History of original corner establishment: Corner set by Rufus S. Moore under contract No. 570 in 1891 record states:

Set a post, 3 ft. long 3 ins. sq., 24 ins. in the ground, for ¼ sec. corn., mkd. ¼S on N. Face; from which:

An Oak, 3 ins., diam., bears N64° E., 18 lks., mkd. "¼ S BT".
An Oak, 5 ins., diam., bears S 84½° E, 16 lks., mkd. "¼ S BT".

Corner monumented by R. E. Stuntzner in 1975 by single proportional method. Record states set ¾" iron pipe from which:

10" Tan Oak bears N53°W, 8.9 ft.
16" Fir bears S46°W, 78.2 ft.

DIAGRAM

T 36 S R 13 W
S 13
1/4
S 24

Description of corner evidence found:

30" aluminum pipe with 3" aluminum cap marked:

T 36 S R 13 W
S 13
S 24
PLS 1055
1980

6" above ground set in mound of stone, 2' x 2'

Found 5' steel fence post with "Attention" sing 3' west of corner.
Found 10" Tan Oak N54°30'W (N53° record), 9.3 ft. (8.9 ft. record) scribed "S13 ¼ BT"
Found 16" Fir S46°W, 78.2 ft., face healed.

Description of monument and accessories I established to perpetuate the original location of this corner:

REGISTERED PROFESSIONAL LAND SURVEYOR
Ronald E. Stuntzner
OREGON
SEPTEMBER 23, 1977
RONALD E. STUNTZNER
1342

Office of..... County of.....
State of....., I hereby certify that the within instrument was filed in this office for record on the..... day of....., 19.....
..... *by* .....
(COUNTY OFFICIAL) (DEPUTY)

Form R6-7100-57 (9/71)

☆ GPO—798-276

County Surveyor's Record, Curry County, Oregon

CERTIFIED RECORD OF LAND CORNER MONUMENTATION

History of original corner establishment: Corner set by Rufus S. Moore under contract No. 570 in 1891, record states:

CHAINS

Set a post, 4' long, 4" sq., 24" in the ground, for corner to secs. 13 and 24, mkd. T36S R13W on West, S13 on North and S24 on South faces, with 3 notches on N and S faces; from which:

A Fir, 20" diam., bears N43°E, 25 lks., mkd. "T36S R13W S13 and 24 BT".
A Fir, 45" diam., bears S12°W, 22 lks., mkd. "T36S R13W S 24 BT".
A Cedar, 12" diam., bears N28°W, 20 lks., mkd. "T36S R13W S13 BT".
Corner remonumented by R. E. Stuntzner in 1975, record states:
Set ¾" iron pipe from original BT's from which:
Original Fir 26" N43°E, 25 lks., face closed.
Original Fir 48" S12°W, 22 lks., face closed. Original Cedar on ground.
I bark scribe 54" Fir S42°E, 20.6 ft.; scribed 18" Fir S 72°E, 30.0 ft.

DIAGRAM

T 36 S
R 13 W | R 12 W
S 13
S 24

Description of corner evidence found:

2½" aluminum pipe with a 3" alumimum cap marked:

T 36 S
R13W | R12W
S13
S24
PLS 1055
1980

8" above ground set in a mound of stone 1' x 1'. ¾" iron pipe next to cap, laying on ground.

3/8" rebar 8" above ground S27°30'W, 14.0 ft. from corner.
3/8" rebar 8" above ground S29°E, 20.7 ft. from corner.
Steel fence post with "Attention" sign 1' west of corner.

~~Description of monument and accessories I established to perpetuate the original location of this corner:~~

26" Fir stump out of position (N43°E, 25 lks. record)
46" Fir stump S 10°15' W (S12°W record), 14.5 ft. (22 lks. record), face healed, bark scribed "BT" next to face
54" Fir stump S 41° E (S42°E record), 21.7 ft. (20.6 ft. record), bark scribed "CC BT"
22" Fir stump S 73° E (S72°E record), 30.1 ft., (30 ft. record), scribed "CC BT"

Description of monument and accessories I established to perpetuate the original location of this corner:

REGISTERED PROFESSIONAL LAND SURVEYOR
Ronald E. Stuntzner
OREGON
RONALD E. STUNTZNER
1342

Office of..... County of.....
State of....., I hereby certify that the within instrument was filed in this office for record on the..... day of....., 19.....
..... *by* .....
(COUNTY OFFICIAL) (DEPUTY)

Form R6-7100-57 (9/71)

☆ GPO—798-276

County Surveyor's Record, Curry County, Oregon

CERTIFIED RECORD OF LAND CORNER MONUMENTATION

History of original corner establishment: Corner set by Rufus S. Moore under contract No. 570 in 1891, record states:

CHAINS

Set a post, 4' long, 4" sq., 24" in the ground, for corner to secs. 13 and 24, mkd. T36S R13W on West, S13 on North and S24 on South faces, with 3 notches on N and S faces; from which:

A Fir, 20" diam., bears N43°E, 25 lks., mkd. "T36S R13W S13 and 24 BT".
A Fir, 45" diam., bears S12°W, 22 lks., mkd. "T36S R13W S 24 BT".
A Cedar, 12" diam., bears N28°W, 20 lks., mkd. "T36S R13W S13 BT".
Corner remonumented by R. E. Stuntzner in 1975, record states:
Set ¾" iron pipe from original BT's from which:
Original Fir 26" N43°E, 25 lks., face closed.
Original Fir 48" S12°W, 22 lks., face closed. Original Cedar on ground.
I bark scribe 54" Fir S42°E, 20.6 ft.; scribed 18" Fir S 72°E, 30.0 ft.

DIAGRAM

T 36 S
R 13 W | R 12 W
S 13
S 24

Description of corner evidence found:

2½" aluminum pipe with a 3" alumimum cap marked:

T 36 S
R13W | R12W
S13
S24
PLS 1055
1980

8" above ground set in a mound of stone 1' x 1'. ¾" iron pipe next to cap, laying on ground.

3/8" rebar 8" above ground S27°30'W, 14.0 ft. from corner.
3/8" rebar 8" above ground S29°E, 20.7 ft. from corner.
Steel fence post with "Attention" sign 1' west of corner.

~~Description of monument and accessories I established to perpetuate the original location of this corner:~~

26" Fir stump out of position (N43°E, 25 lks. record)
46" Fir stump S 10°15' W (S12°W record), 14.5 ft. (22 lks. record), face healed, bark scribed "BT" next to face
54" Fir stump S 41° E (S42°E record), 21.7 ft. (20.6 ft. record), bark scribed "CC BT"
22" Fir stump S 73° E (S72°E record), 30.1 ft., (30 ft. record), scribed "CC BT"

Description of monument and accessories I established to perpetuate the original location of this corner:

REGISTERED PROFESSIONAL LAND SURVEYOR
Ronald E. Stuntzner
OREGON
RONALD E. STUNTZNER
1342

Office of..... County of.....
State of....., I hereby certify that the within instrument was filed in this office for record on the..... day of....., 19.....
..... *by* .....
(COUNTY OFFICIAL) (DEPUTY)

Form R6-7100-57 (9/71)

☆ GPO—798-276

413 County Surveyor's Record, Curry County, Oregon

CERTIFIED RECORD OF LAND CORNER MONUMENTATION

History of original corner establishment: CHAINS

Corner established by R. E. Stuntzner as per survey plat dated May 11, 1975.

Set 5/8" iron rod in NE root of 50" Cedar stump, from which:

A 48" Fir, bears N 69½° W, 170.6 ft.
Face 50" Cedar stump, bears SW, 1.3 ft.

DIAGRAM	
T 36 S	R 13 W
S 1/16 S 13	1

Description of corner evidence found:

Found 5/8" iron rod in root of sound Cedar stump, from which:
Found Cedar stump faced, bears SW, 1.3 ft., scribed "1/16 BT";
Found 48" Doug fir windfall, record bears N 69½° W, 170.6 ft., scribed "1/16 BT".

Description of monument and accessories I established to perpetuate the original location of this corner:

Set 3" Doug fir, bears S 31° W, 33.3 ft., scribed "X" 2½ ft. above the ground.
Set 3" Doug fir, bears S 84° W, 32.4 ft., scribed "X" 2½ ft. above the ground.
Set metal fence post with "Land Survey Monument" and "National Forest Boundary" signs.

REGISTERED PROFESSIONAL LAND SURVEYOR
Ronald E. Stuntzner
OREGON
SEPTEMBER 23, 1977
RONALD E. STUNTZNER
1342

Office of..... County of.....
State of....., I hereby certify that the within instrument was filed in this office for record on the..... day of..... , 19.....
..... *by* .....
(COUNTY OFFICIAL) (DEPUTY)

Form R6-7100-57 (9/71)

☆GPO—798-276

413 County Surveyor's Record, Curry County, Oregon

CERTIFIED RECORD OF LAND CORNER MONUMENTATION

History of original corner establishment: CHAINS

Corner established by R. E. Stuntzner as per survey plat dated May 11, 1975.

Set 5/8" iron rod in NE root of 50" Cedar stump, from which:

A 48" Fir, bears N 69½° W, 170.6 ft.
Face 50" Cedar stump, bears SW, 1.3 ft.

DIAGRAM	
T 36 S	R 13 W
S 1/16 S 13	1

Description of corner evidence found:

Found 5/8" iron rod in root of sound Cedar stump, from which:
Found Cedar stump faced, bears SW, 1.3 ft., scribed "1/16 BT";
Found 48" Doug fir windfall, record bears N 69½° W, 170.6 ft., scribed "1/16 BT".

Description of monument and accessories I established to perpetuate the original location of this corner:

Set 3" Doug fir, bears S 31° W, 33.3 ft., scribed "X" 2½ ft. above the ground.
Set 3" Doug fir, bears S 84° W, 32.4 ft., scribed "X" 2½ ft. above the ground.
Set metal fence post with "Land Survey Monument" and "National Forest Boundary" signs.

REGISTERED PROFESSIONAL LAND SURVEYOR
Ronald E. Stuntzner
OREGON
SEPTEMBER 23, 1977
RONALD E. STUNTZNER
1342

Office of..... County of.....
State of....., I hereby certify that the within instrument was filed in this office for record on the..... day of..... , 19.....
..... *by* .....
(COUNTY OFFICIAL) (DEPUTY)

Form R6-7100-57 (9/71)

☆GPO—798-276

County Surveyor's Record, Curry County, Oregon

CERTIFIED RECORD OF LAND CORNER MONUMENTATION

History of original corner establishment: I establish C¼ in accordance with our contract and the 1973 BLM Manual of Surveying Instructions.

Set 2½" x 2½' aluminum pipe with 2½" aluminum cap marked:

T36S R13W
C1/4 · S14
PLS 1342
1981

Piled stone around corner from which:

Set 14" Tanoak, bears S 36° W, 16.6 ft., bark scribed "C¼ S14 BT".
Set 10" Tanoak, bears N 02½° E, 9.1 ft., bark scribed "C¼ S14 BT".
Set aluminum fence post with "Land Survey Monument" sign.

DIAGRAM

T 36 S R 13 W

C 1/4 S 14

Description of corner evidence found:

Description of monument and accessories I established to perpetuate the original location of this corner:

REGISTERED PROFESSIONAL LAND SURVEYOR
Ronald E. Stuntzner
OREGON
SEPTEMBER 23, 1977
RONALD E. STUNTZNER
1342

Office of..... County of.....
State of....., I hereby certify that the within instrument was filed in this office for record on the..... day of....., 19.....
..... *by* .....
(COUNTY OFFICIAL) (DEPUTY)

Form R6-7100-57 (9/71)

☆ GPO—798-276

County Surveyor's Record, Curry County, Oregon

CERTIFIED RECORD OF LAND CORNER MONUMENTATION

History of original corner establishment: I establish C¼ in accordance with our contract and the 1973 BLM Manual of Surveying Instructions.

Set 2½" x 2½' aluminum pipe with 2½" aluminum cap marked:

T36S R13W
C1/4 · S14
PLS 1342
1981

Piled stone around corner from which:

Set 14" Tanoak, bears S 36° W, 16.6 ft., bark scribed "C¼ S14 BT".
Set 10" Tanoak, bears N 02½° E, 9.1 ft., bark scribed "C¼ S14 BT".
Set aluminum fence post with "Land Survey Monument" sign.

DIAGRAM

T 36 S R 13 W

C 1/4 S 14

Description of corner evidence found:

Description of monument and accessories I established to perpetuate the original location of this corner:

REGISTERED PROFESSIONAL LAND SURVEYOR
Ronald E. Stuntzner
OREGON
SEPTEMBER 23, 1977
RONALD E. STUNTZNER
1342

Office of..... County of.....
State of....., I hereby certify that the within instrument was filed in this office for record on the..... day of....., 19.....
..... *by* .....
(COUNTY OFFICIAL) (DEPUTY)

Form R6-7100-57 (9/71)

☆ GPO—798-276

415

County Surveyor's Record, Curry County, Oregon

CERTIFIED RECORD OF LAND CORNER MONUMENTATION

History of original corner establishment:

CHAINS

Corner set by Rufus S. Moore under contract No. 570 in 1891.

Set a basalt stone, 16x12x10", 11" in the ground, marked ¼ on North face, from which:

A live Oak, 9" diameter, bears N 87° E, 19 lks., marked "¼ S BT".
A live Oak, 8" diameter, bears S 56° W, 15 lks., marked "¼ S BT".

DIAGRAM

T 36 S R 13 W
1/4 S14/S23

Description of corner evidence found:

None

Description of monument and accessories I established to perpetuate the original location of this corner:

I re-establish ¼ corner in accordance with our contract, and the 1973 BLM Manual of Surveying Instructions, by single proportionment, setting a 2½" x 2½' aluminum pipe with 2½" aluminum cap marked:

T 36 S R 13 W
1/4 S14/S23
PLS 1342
1981

From which: Set 12" Doug fir, bears S 11° E, 10.5 ft., scribed "¼ S23 BT".
Set 12" canyon-live-oak, bears N 41° E, 35.8 ft., bark scribed "¼ S14 BT".

REGISTERED PROFESSIONAL LAND SURVEYOR
Ronald E. Stuntzner
OREGON
SEPTEMBER 23, 1977
RONALD E. STUNTZNER
1342

Office of ..... *County of* .....
State of ....., *I hereby certify that the within instrument was filed in this office for record on the* ..... *day of* ....., *19*.....
..... *by* .....
(COUNTY OFFICIAL) (DEPUTY)

Form R6-7100-57 (9/71)

☆ GPO—798-276

415

County Surveyor's Record, Curry County, Oregon

CERTIFIED RECORD OF LAND CORNER MONUMENTATION

History of original corner establishment:

CHAINS

Corner set by Rufus S. Moore under contract No. 570 in 1891.

Set a basalt stone, 16x12x10", 11" in the ground, marked ¼ on North face, from which:

A live Oak, 9" diameter, bears N 87° E, 19 lks., marked "¼ S BT".
A live Oak, 8" diameter, bears S 56° W, 15 lks., marked "¼ S BT".

DIAGRAM

T 36 S R 13 W
1/4 S14/S23

Description of corner evidence found:

None

Description of monument and accessories I established to perpetuate the original location of this corner:

I re-establish ¼ corner in accordance with our contract, and the 1973 BLM Manual of Surveying Instructions, by single proportionment, setting a 2½" x 2½' aluminum pipe with 2½" aluminum cap marked:

T 36 S R 13 W
1/4 S14/S23
PLS 1342
1981

From which: Set 12" Doug fir, bears S 11° E, 10.5 ft., scribed "¼ S23 BT".
Set 12" canyon-live-oak, bears N 41° E, 35.8 ft., bark scribed "¼ S14 BT".

REGISTERED PROFESSIONAL LAND SURVEYOR
Ronald E. Stuntzner
OREGON
SEPTEMBER 23, 1977
RONALD E. STUNTZNER
1342

Office of ..... *County of* .....
State of ....., *I hereby certify that the within instrument was filed in this office for record on the* ..... *day of* ....., *19*.....
..... *by* .....
(COUNTY OFFICIAL) (DEPUTY)

Form R6-7100-57 (9/71)

☆ GPO—798-276

County Surveyor's Record, Curry County, Oregon

CERTIFIED RECORD OF LAND CORNER MONUMENTATION

History of original corner establishment: Corner set by Rufus S. Moore under contract No. 570 in 1891, record states:

CHAINS

Set a slate stone, 18x16x4 ins., 12 ins. in the ground, mkd. ¼ on W. face from which:

A madrona, 12 ins. diam., brs. N26°E, 41 lks., mkd. "¼ S BT".
An oak, 12 ins. diam., brs. N30°W, 39 lks., mkd. "¼ S BT".

Original corner stone found by H.J. Newhouse in 1965.
The oak BT was found in good order; the madrone was a stump.

Set BCIP.
Set 10" oak, brs. S38°E, 10.3 ft.

DIAGRAM 1

T 36 S R 13 W

1/4

S 15 | S 14

Description of corner evidence found:

Found BCIP mkd: T36S R13W 1/4 15|14 1965 with original stone beside monument.

Found 20" tanoak, brs. N30°W, 39 lks., face healed.
Found 10" tanoak, brs. S38°E, 10.3 ft., face healed.

Description of monument and accessories I established to perpetuate the original location of this corner:

Set found BCIP in cement.
Set aluminum fence post with "Attention" sign.

REGISTERED PROFESSIONAL LAND SURVEYOR
Ronald E. Stuntzner
OREGON
SEPTEMBER 23, 1977
RONALD E. STUNTZNER
1342

Office of..... County of.....
State of....., I hereby certify that the within instrument was filed in this office for record on the..... day of....., 19.....
..... *by* .....
(COUNTY OFFICIAL) (DEPUTY)

Form R6-7100-57 (9/71)

☆ GPO—798-276

County Surveyor's Record, Curry County, Oregon

CERTIFIED RECORD OF LAND CORNER MONUMENTATION

History of original corner establishment: Corner set by Rufus S. Moore under contract No. 570 in 1891, record states:

CHAINS

Set a slate stone, 18x16x4 ins., 12 ins. in the ground, mkd. ¼ on W. face from which:

A madrona, 12 ins. diam., brs. N26°E, 41 lks., mkd. "¼ S BT".
An oak, 12 ins. diam., brs. N30°W, 39 lks., mkd. "¼ S BT".

Original corner stone found by H.J. Newhouse in 1965.
The oak BT was found in good order; the madrone was a stump.

Set BCIP.
Set 10" oak, brs. S38°E, 10.3 ft.

DIAGRAM 1

T 36 S R 13 W

1/4

S 15 | S 14

Description of corner evidence found:

Found BCIP mkd: T36S R13W 1/4 15|14 1965 with original stone beside monument.

Found 20" tanoak, brs. N30°W, 39 lks., face healed.
Found 10" tanoak, brs. S38°E, 10.3 ft., face healed.

Description of monument and accessories I established to perpetuate the original location of this corner:

Set found BCIP in cement.
Set aluminum fence post with "Attention" sign.

REGISTERED PROFESSIONAL LAND SURVEYOR
Ronald E. Stuntzner
OREGON
SEPTEMBER 23, 1977
RONALD E. STUNTZNER
1342

Office of..... County of.....
State of....., I hereby certify that the within instrument was filed in this office for record on the..... day of....., 19.....
..... *by* .....
(COUNTY OFFICIAL) (DEPUTY)

Form R6-7100-57 (9/71)

☆ GPO—798-276

417

County Surveyor's Record, Curry County, Oregon

CERTIFIED RECORD OF LAND CORNER MONUMENTATION

History of original corner establishment: CHAINS Corner set by Rufus S. Moore under contract No. 570 in 1891.

Set a slate stone, 18x14x5", 12" in the ground, marked with 3 notches on South and 2 notches on East edge, from which:

An Oak, 16" diameter, bears N 61° E, 25 lks., marked "T36S R13W S14 BT".
An Oak 26" diameter, bears S 50° E, 47 lks., marked "T36S R13W S23 BT".
An Oak 15" diameter, bears S 10½° W, 29 lks., marked "T36S R13W S22 BT".
An Oak 16" diameter, bears N 39° W, 44 lks., marked "T36S R13W S15 BT".

Corner re-established by H. J. Newhouse in 1965, using origianl BT's.

Set 3" BCIP in 2' x 2' mound of stone.

DIAGRAM

T 36 S R 13 W

S 15	S 14
S 22	S 24

Description of corner evidence found:

Found 3" BCIP marked: T 36 S R 13 W / 15 | 14 / 22 | 23 with 2' x 2' mound of stone.

Found 15" Tanoak, bears S 10½° W, 29 lks., scribing barely visible.
Found 22" Tanoak, bears N 39° W, 44 lks., face healed.
Found 28" Tanoak, bears S 50° E, 47 lks., scribing visible.

Description of monument and accessories I established to perpetuate the original location of this corner:

Set 8" Alder, bears N 49° E, 50.4 ft., bark scribed "T36S R13W S14 BT".
Set aluminum fence post with "Attention" and "National Forest Boundary" signs.

REGISTERED PROFESSIONAL LAND SURVEYOR
Ronald E. Stuntzner
OREGON
SEPTEMBER 23, 1977
RONALD E. STUNTZNER
1342

Office of..... County of.....
State of....., I hereby certify that the within instrument was filed in this office for record on the..... day of..... , 19.....
..... *by* .....
(COUNTY OFFICIAL) (DEPUTY)

Form R6-7100-57 (9/71)

☆ GPO—798-276

417

County Surveyor's Record, Curry County, Oregon

CERTIFIED RECORD OF LAND CORNER MONUMENTATION

History of original corner establishment: CHAINS Corner set by Rufus S. Moore under contract No. 570 in 1891.

Set a slate stone, 18x14x5", 12" in the ground, marked with 3 notches on South and 2 notches on East edge, from which:

An Oak, 16" diameter, bears N 61° E, 25 lks., marked "T36S R13W S14 BT".
An Oak 26" diameter, bears S 50° E, 47 lks., marked "T36S R13W S23 BT".
An Oak 15" diameter, bears S 10½° W, 29 lks., marked "T36S R13W S22 BT".
An Oak 16" diameter, bears N 39° W, 44 lks., marked "T36S R13W S15 BT".

Corner re-established by H. J. Newhouse in 1965, using origianl BT's.

Set 3" BCIP in 2' x 2' mound of stone.

DIAGRAM

T 36 S R 13 W

S 15	S 14
S 22	S 24

Description of corner evidence found:

Found 3" BCIP marked: T 36 S R 13 W / 15 | 14 / 22 | 23 with 2' x 2' mound of stone.

Found 15" Tanoak, bears S 10½° W, 29 lks., scribing barely visible.
Found 22" Tanoak, bears N 39° W, 44 lks., face healed.
Found 28" Tanoak, bears S 50° E, 47 lks., scribing visible.

Description of monument and accessories I established to perpetuate the original location of this corner:

Set 8" Alder, bears N 49° E, 50.4 ft., bark scribed "T36S R13W S14 BT".
Set aluminum fence post with "Attention" and "National Forest Boundary" signs.

REGISTERED PROFESSIONAL LAND SURVEYOR
Ronald E. Stuntzner
OREGON
SEPTEMBER 23, 1977
RONALD E. STUNTZNER
1342

Office of..... County of.....
State of....., I hereby certify that the within instrument was filed in this office for record on the..... day of..... , 19.....
..... *by* .....
(COUNTY OFFICIAL) (DEPUTY)

Form R6-7100-57 (9/71)

☆ GPO—798-276

County Surveyor's Record, Curry County, Oregon

CERTIFIED RECORD OF LAND CORNER MONUMENTATION

History of original corner establishment: CHAINS Corner set by Rufus S. Moore under contract No. 570 in 1891. Set a post, 5' long, 4½" sq., 24" in the ground, from which:

A fir, 16" diam., brs. N 59° E, 57 lks., mkd. "T36S R13W S12 BT".
A fir, 14 " diam., brs. S 72½° E, 53 lks., mkd. "T36S R13W S13 BT".
A fir, 35" diam., brs. S 49° W, 16 lks., mkd. "T36S R13W S14 BT".
An oak, 8" diam., brs. N 25° W, 121 lks., mkd. "T36S R13W S11 BT".

DIAGRAM

T 36 S R 13 W

S 11	S 12
S 14	S 13

Corner re-monumented by R. E. Stuntzner as per plat dated May 11, 1975, with ½" iron pipe.

Description of corner evidence found:

Found 34" Doug fir, bears N 59° E, 57 lks., healed face.
Found 28" Doug fir, bears S 72½° E, 53 lks., healed face.
Found 48" Doug fir, bears S 49° W, 16 lks., healed face.
Found 14" Tanoak, bears N 21° W (record N 25° W), 121 lks., healed face.

Description of monument and accessories I established to perpetuate the original location of this corner:

Set 2½" x 2½' iron pipe with 2½" brass cap, marked:
Left ½" iron pipe on ground beside corner.

T 36 S R13W
S11 | S12
S14 | S13
PLS 1342
1980

Set aluminum fence post with "Attention" sign.

REGISTERED PROFESSIONAL LAND SURVEYOR
Ronald E. Stuntzner
OREGON
SEPTEMBER 23, 1977
RONALD E. STUNTZNER
1342

Office of..... County of.....
State of....., I hereby certify that the within instrument was filed in this office for record on the..... day of....., 19.....
..... *by* .....
(COUNTY OFFICIAL) (DEPUTY)

Form R6-7100-57 (9/71)

☆ GPO—798-276

County Surveyor's Record, Curry County, Oregon

CERTIFIED RECORD OF LAND CORNER MONUMENTATION

History of original corner establishment: CHAINS Corner set by Rufus S. Moore under contract No. 570 in 1891. Set a post, 5' long, 4½" sq., 24" in the ground, from which:

A fir, 16" diam., brs. N 59° E, 57 lks., mkd. "T36S R13W S12 BT".
A fir, 14 " diam., brs. S 72½° E, 53 lks., mkd. "T36S R13W S13 BT".
A fir, 35" diam., brs. S 49° W, 16 lks., mkd. "T36S R13W S14 BT".
An oak, 8" diam., brs. N 25° W, 121 lks., mkd. "T36S R13W S11 BT".

DIAGRAM

T 36 S R 13 W

S 11	S 12
S 14	S 13

Corner re-monumented by R. E. Stuntzner as per plat dated May 11, 1975, with ½" iron pipe.

Description of corner evidence found:

Found 34" Doug fir, bears N 59° E, 57 lks., healed face.
Found 28" Doug fir, bears S 72½° E, 53 lks., healed face.
Found 48" Doug fir, bears S 49° W, 16 lks., healed face.
Found 14" Tanoak, bears N 21° W (record N 25° W), 121 lks., healed face.

Description of monument and accessories I established to perpetuate the original location of this corner:

Set 2½" x 2½' iron pipe with 2½" brass cap, marked:
Left ½" iron pipe on ground beside corner.

T 36 S R13W
S11 | S12
S14 | S13
PLS 1342
1980

Set aluminum fence post with "Attention" sign.

REGISTERED PROFESSIONAL LAND SURVEYOR
Ronald E. Stuntzner
OREGON
SEPTEMBER 23, 1977
RONALD E. STUNTZNER
1342

Office of..... County of.....
State of....., I hereby certify that the within instrument was filed in this office for record on the..... day of....., 19.....
..... *by* .....
(COUNTY OFFICIAL) (DEPUTY)

Form R6-7100-57 (9/71)

☆ GPO—798-276

County Surveyor's Record, Curry County, Oregon

CERTIFIED RECORD OF LAND CORNER MONUMENTATION

History of original corner establishment:

Corner set by Rufus S. Moore under contract No. 570 in 1891.

Set a basalt stone, 12x9x7", 8" in the ground, marked ¼ on North face, from which:

A Madrone, 10" diameter, bears N 12° W, 29 lks.
A live Oak, bears S 44° W, 13 lks.

DIAGRAM

T 36 S R 13 W

1/4 S 11 / S 14

Description of corner evidence found:

Basalt stone, 12x9x7", with "¼" marked on North side (in position).
Found 16" canyon-live-oak, bears S 44° W, 13 lks., healed face.
Found rotten wood in stump hole, bears N 12° W, 29 lks.
Found 4" Doug fir blazed facing and back side from corner, bears N 34° W, 4.5 ft. (no record).

Description of monument and accessories I established to perpetuate the original location of this corner:

Set 2½" x 2½' iron pipe with 2½" brass cap, marked:
Lay original basalt stone beside corner.

Set aluminum fence post with "Attention" sign beside corner.

Set 8" Doug fir, bears N 39½° W, 13.7 ft., scribed "¼ S11 BT"
Tagged and painted 4" Doug fir, bears N 34° W, 4.5 ft.

T 36 S R 13 W

1/4 S 11 / S 14

PLS 1342

1980

REGISTERED PROFESSIONAL LAND SURVEYOR

Ronald E. Stuntzner

OREGON

SEPTEMBER 23, 1977

RONALD E. STUNTZNER

1342

Office of..... County of.....

State of....., I hereby certify that the within instrument was filed in this office for record on the..... day of....., 19.....

..... *by* .....

(COUNTY OFFICIAL) (DEPUTY)

Form R6-7100-57 (9/71)

☆ GPO—798-276

County Surveyor's Record, Curry County, Oregon

CERTIFIED RECORD OF LAND CORNER MONUMENTATION

History of original corner establishment:

Corner set by Rufus S. Moore under contract No. 570 in 1891.

Set a basalt stone, 12x9x7", 8" in the ground, marked ¼ on North face, from which:

A Madrone, 10" diameter, bears N 12° W, 29 lks.
A live Oak, bears S 44° W, 13 lks.

DIAGRAM

T 36 S R 13 W

1/4 S 11 / S 14

Description of corner evidence found:

Basalt stone, 12x9x7", with "¼" marked on North side (in position).
Found 16" canyon-live-oak, bears S 44° W, 13 lks., healed face.
Found rotten wood in stump hole, bears N 12° W, 29 lks.
Found 4" Doug fir blazed facing and back side from corner, bears N 34° W, 4.5 ft. (no record).

Description of monument and accessories I established to perpetuate the original location of this corner:

Set 2½" x 2½' iron pipe with 2½" brass cap, marked:
Lay original basalt stone beside corner.

Set aluminum fence post with "Attention" sign beside corner.

Set 8" Doug fir, bears N 39½° W, 13.7 ft., scribed "¼ S11 BT"
Tagged and painted 4" Doug fir, bears N 34° W, 4.5 ft.

T 36 S R 13 W

1/4 S 11 / S 14

PLS 1342

1980

REGISTERED PROFESSIONAL LAND SURVEYOR

Ronald E. Stuntzner

OREGON

SEPTEMBER 23, 1977

RONALD E. STUNTZNER

1342

Office of..... County of.....

State of....., I hereby certify that the within instrument was filed in this office for record on the..... day of....., 19.....

..... *by* .....

(COUNTY OFFICIAL) (DEPUTY)

Form R6-7100-57 (9/71)

☆ GPO—798-276

County Surveyor's Record, Curry County, Oregon 420

CERTIFIED RECORD OF LAND CORNER MONUMENTATION

History of original corner establishment:

Corner set by Rufus S. Moore under contract No. 570 in 1891, record states:
Set a post 4' long, 4" square, with marked stone 12" in the ground, from which:

An Oak, 5" diameter, bears N 10° E, 48 lks.
Dug pits 18x18x12", in each section, 5½' distance and raised a mound of earth, 2' high, 4½' base, around post.

DIAGRAM

T 36 S R 13 W

S14	S13
S23	S24

Corner re-established by R. E. Stuntzner, by single proportionment, as per plat dated May 11, 1975, from which:
Set 3/4" iron pipe for section corner
Set 6" Madrone, bears N 56° E, 8.8 ft.
Set 6" Madrone, bears N 55½° W, 8.8 ft.
Set 6" Tanoak, bears S 25½° W, 14.2 ft.

Description of corner evidence found:

¾" iron pipe
Found 6" Madrone, bears N 56° E, 8.8 ft., scribed "BT S13".
Found 6" Madrone, bears N 55½° W, 8.8 ft., scribed "BT S14".
Fount 6" Tanoak, bears S 25½° W, 14.2 ft., scribed "S23 BT".

Description of monument and accessories I established to perpetuate the original location of this corner:

Set 2½" x 2½" iron pipe with 2½" brass cap, mkd.:

T 36 S R13W
S14 | S13
S23 | S24
PLS 1342
1980

Set 28" Doug fir, bears S 09½° E, 72.0 ft., scribed "T36S R13W S24 BT".
Set aluminum fence post with "Land Survey Monument" sign.

REGISTERED PROFESSIONAL LAND SURVEYOR
Ronald E. Stuntzner
OREGON
SEPTEMBER 23, 1977
RONALD E. STUNTZNER
1342

Office of..... County of.....
State of....., I hereby certify that the within instrument was filed in this office for record on the..... day of....., 19.....
..... *by* .....
(COUNTY OFFICIAL) (DEPUTY)

Form R6-7100-57 (9/71)

☆ GPO—788-276

County Surveyor's Record, Curry County, Oregon 420

CERTIFIED RECORD OF LAND CORNER MONUMENTATION

History of original corner establishment:

Corner set by Rufus S. Moore under contract No. 570 in 1891, record states:
Set a post 4' long, 4" square, with marked stone 12" in the ground, from which:

An Oak, 5" diameter, bears N 10° E, 48 lks.
Dug pits 18x18x12", in each section, 5½' distance and raised a mound of earth, 2' high, 4½' base, around post.

DIAGRAM

T 36 S R 13 W

S14	S13
S23	S24

Corner re-established by R. E. Stuntzner, by single proportionment, as per plat dated May 11, 1975, from which:
Set 3/4" iron pipe for section corner
Set 6" Madrone, bears N 56° E, 8.8 ft.
Set 6" Madrone, bears N 55½° W, 8.8 ft.
Set 6" Tanoak, bears S 25½° W, 14.2 ft.

Description of corner evidence found:

¾" iron pipe
Found 6" Madrone, bears N 56° E, 8.8 ft., scribed "BT S13".
Found 6" Madrone, bears N 55½° W, 8.8 ft., scribed "BT S14".
Fount 6" Tanoak, bears S 25½° W, 14.2 ft., scribed "S23 BT".

Description of monument and accessories I established to perpetuate the original location of this corner:

Set 2½" x 2½" iron pipe with 2½" brass cap, mkd.:

T 36 S R13W
S14 | S13
S23 | S24
PLS 1342
1980

Set 28" Doug fir, bears S 09½° E, 72.0 ft., scribed "T36S R13W S24 BT".
Set aluminum fence post with "Land Survey Monument" sign.

REGISTERED PROFESSIONAL LAND SURVEYOR
Ronald E. Stuntzner
OREGON
SEPTEMBER 23, 1977
RONALD E. STUNTZNER
1342

Office of..... County of.....
State of....., I hereby certify that the within instrument was filed in this office for record on the..... day of....., 19.....
..... *by* .....
(COUNTY OFFICIAL) (DEPUTY)

Form R6-7100-57 (9/71)

☆ GPO—788-276

421

County Surveyor's Record, Curry County, Oregon

CERTIFIED RECORD OF LAND CORNER MONUMENTATION

~~History of original corner establishment:~~ Corner set by Rufus S. Moore under contract No. 570 in 1891, record states:

CHAINS

Set a post, 3' long, 3" sq., 24" in the ground, mkd. ¼ S on West face; from which:

A fir, 32" diam., brs. N 41½° E, 254 lks., mkd. "¼ S BT".
A fir, 12" diam., brs. S 45° W, 97 lks., mkd. "¼ S BT".

Corner re-established by R. E. Stuntzner, by single proportionment, as per plat dated May 11, 1975, from which:

Set ¾" iron pipe.
Set 6" fir, brs. N 30½° W, 31.7 ft.
Set 10" fir, brs. S 78° E, 25.6 ft.

DIAGRAM

T 36 S R 13 W
1/4
S14 | S13

Description of corner evidence found:

Found ¾" iron pipe.
Found 6" Doug fir, bears N 30½° W, 31.7 ft., face partially healed.
Found 10" Doug fir, bears S 78° E, 25.6 ft., face partially healed.

Description of monument and accessories I established to perpetuate the original location of this corner:

Set 2½" x 2½' iron pipe with 2½" brass cap, marked:
Left iron pipe on ground beside corner.

T 36S R13W
1/4
S14 | S13
PLS 1342
1980

Set aluminum fence post with "Land Survey Monument" sign.

REGISTERED PROFESSIONAL LAND SURVEYOR
Ronald E. Stuntzner
OREGON
SEPTEMBER 23, 1977
RONALD E. STUNTZNER
1342

Office of..... County of.....
State of....., I hereby certify that the within instrument was filed in this office for record on the..... day of....., 19.....
..... *by* .....
(COUNTY OFFICIAL) (DEPUTY)

Form R6-7100-57 (9/71)

☆GPO—798-270

421

County Surveyor's Record, Curry County, Oregon

CERTIFIED RECORD OF LAND CORNER MONUMENTATION

~~History of original corner establishment:~~ Corner set by Rufus S. Moore under contract No. 570 in 1891, record states:

CHAINS

Set a post, 3' long, 3" sq., 24" in the ground, mkd. ¼ S on West face; from which:

A fir, 32" diam., brs. N 41½° E, 254 lks., mkd. "¼ S BT".
A fir, 12" diam., brs. S 45° W, 97 lks., mkd. "¼ S BT".

Corner re-established by R. E. Stuntzner, by single proportionment, as per plat dated May 11, 1975, from which:

Set ¾" iron pipe.
Set 6" fir, brs. N 30½° W, 31.7 ft.
Set 10" fir, brs. S 78° E, 25.6 ft.

DIAGRAM

T 36 S R 13 W
1/4
S14 | S13

Description of corner evidence found:

Found ¾" iron pipe.
Found 6" Doug fir, bears N 30½° W, 31.7 ft., face partially healed.
Found 10" Doug fir, bears S 78° E, 25.6 ft., face partially healed.

Description of monument and accessories I established to perpetuate the original location of this corner:

Set 2½" x 2½' iron pipe with 2½" brass cap, marked:
Left iron pipe on ground beside corner.

T 36S R13W
1/4
S14 | S13
PLS 1342
1980

Set aluminum fence post with "Land Survey Monument" sign.

REGISTERED PROFESSIONAL LAND SURVEYOR
Ronald E. Stuntzner
OREGON
SEPTEMBER 23, 1977
RONALD E. STUNTZNER
1342

Office of..... County of.....
State of....., I hereby certify that the within instrument was filed in this office for record on the..... day of....., 19.....
..... *by* .....
(COUNTY OFFICIAL) (DEPUTY)

Form R6-7100-57 (9/71)

☆GPO—798-270

County Surveyor's Record, Curry County, Oregon

see C.C.File#35-243/Olaf A. J. Thingvall-LS#983
dated June 1984

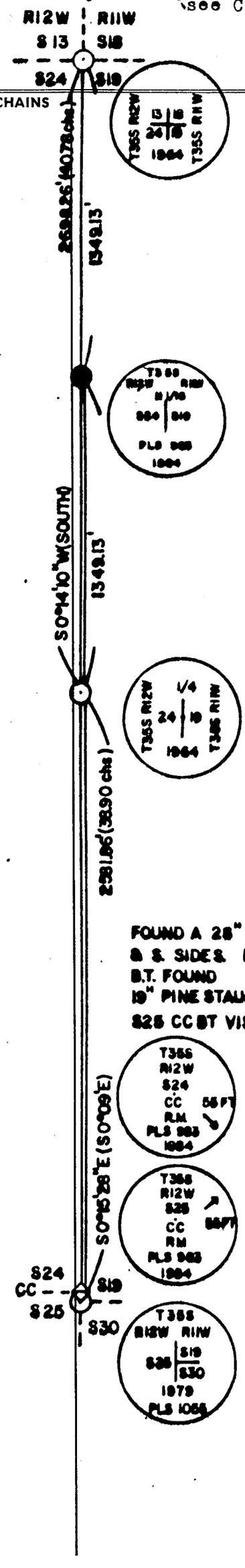

FOUND A 3" DIA. BRASS CAP ON A 1" DIA. I.P. PROTRUDING 3". MARKED AS SHOWN.
B.T.S FOUND
40" PINE SNAG, S17°W, (S22°W), 13.2', (16 lks.), NO MARKINGS
25" FIR SNAG, N67°W, (N65°W), 50.0', (78 lks.), FACE CHOPPED OUT.
30" PINE STUMP, (FIR), N61°E, (N60°E), 43.4', (65 lks.) FACE HEALED.
B.T.S MARKED
12" CEDAR, N39°30'E, 15.6', SCRIBED T35S R11W S18 BT
16" CEDAR, S78°E, 13.5', SCRIBED T35S R11W S19 BT
13" CEDAR, S59°30'W, 28.6', SCRIBED T35S R12W S24 BT
11" CEDAR, N62°W, 15.9', SCRIBED T35S R12W S13 BT
SET ACAP PROTRUDING 10" MARKED AS SHOWN
B.T.S MARKED
20" FIR, S61°E, 27.4', SCRIBED N1/16 S19 BT
20" FIR, S72°45'W, 23.0', SCRIBED N1/16 S24 BT

FOUND A 3" DIA. BRASS CAP ON A 1" DIA. I.P. PROTRUDING 6". MARKED AS SHOWN.
B.T.S FOUND
16" MADRONE, N47°45'E, (N60°E), 6.7', (8 lks.), FACE HEALED.
ROTTEN PINE STUB, (N74°E, 8 lks.) EXACT POSITION NOT DISCERNIBLE.
33" PINE STUB, S70°30'W, (S71°W), 100.5', (150 lks.), FACE HEALED.
B.T. MARKED
12" FIR, N37°15'W, 14.7', SCRIBED 1/4 S24 BT

FOUND A 28" DIA. PINE SNAG WITH LARGE BLAZES ON THE N. & S. SIDES. FOR THE CLOSING CORNER OF SECTIONS 24 & 25.
B.T. FOUND
19" PINE STAUB BLOWDOWN, S78°W, 37.6', (74 lks.), SCRIBES T35S R12W S25 CC BT VISIBLE.

SET ACAP IN 2' DIA. STONE MOUND, CAP PROTRUDES 10" FOR REFERENCE MONUMENT. R.M. BEARS N30°W, 55.0' FROM CORNER TREE. MARKED AS SHOWN.

SET ACAP IN 2' DIA. STONE MOUND, PROTRUDING 10" FOR REFERENCE MONUMENT. R.M. BEARS S60°W, 55.0' FROM CORNER TREE. MARKED AS SHOWN.

FOUND A 2.5" DIA. BRASS CAP & IRON PIPE FLUSH WITH GROUND IN A 2' DIA. STONE MOUND. MARKED AS SHOWN.
B.T.S FOUND
13" MYRTLE, N19°30'E, (N22°E), 30.0', SCRIBED S19 BT.
40" FIR STUMP, S33°W, 11.9', (18 lks.), NO MARKINGS.
8" T.OAK DEAD TOP, S64°E, (S60°E), 6.7', (8.2'), SCRIBED S30 BT
35" CEDAR, S5°W, (S9°W), 7.6', SCRIBED S25 BT

County Surveyor's Record, Curry County, Oregon

see C.C.File#35-243/Olaf A. J. Thingvall-LS#983
dated June 1984

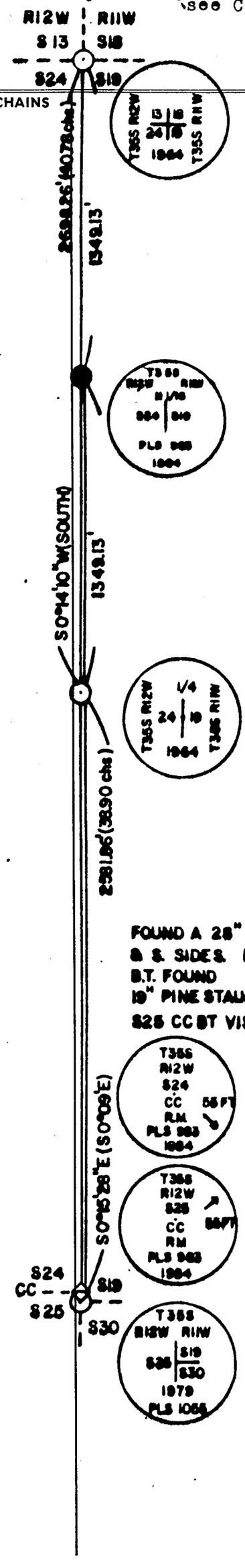

FOUND A 3" DIA. BRASS CAP ON A 1" DIA. I.P. PROTRUDING 3". MARKED AS SHOWN.
B.T.S FOUND
40" PINE SNAG, S17°W, (S22°W), 13.2', (16 lks.), NO MARKINGS
25" FIR SNAG, N67°W, (N65°W), 50.0', (78 lks.), FACE CHOPPED OUT.
30" PINE STUMP, (FIR), N61°E, (N60°E), 43.4', (65 lks.) FACE HEALED.
B.T.S MARKED
12" CEDAR, N39°30'E, 15.6', SCRIBED T35S R11W S18 BT
16" CEDAR, S78°E, 13.5', SCRIBED T35S R11W S19 BT
13" CEDAR, S59°30'W, 28.6', SCRIBED T35S R12W S24 BT
11" CEDAR, N62°W, 15.9', SCRIBED T35S R12W S13 BT
SET ACAP PROTRUDING 10" MARKED AS SHOWN
B.T.S MARKED
20" FIR, S61°E, 27.4', SCRIBED N1/16 S19 BT
20" FIR, S72°45'W, 23.0', SCRIBED N1/16 S24 BT

FOUND A 3" DIA. BRASS CAP ON A 1" DIA. I.P. PROTRUDING 6". MARKED AS SHOWN.
B.T.S FOUND
16" MADRONE, N47°45'E, (N60°E), 6.7', (8 lks.), FACE HEALED.
ROTTEN PINE STUB, (N74°E, 8 lks.) EXACT POSITION NOT DISCERNIBLE.
33" PINE STUB, S70°30'W, (S71°W), 100.5', (150 lks.), FACE HEALED.
B.T. MARKED
12" FIR, N37°15'W, 14.7', SCRIBED 1/4 S24 BT

FOUND A 28" DIA. PINE SNAG WITH LARGE BLAZES ON THE N. & S. SIDES. FOR THE CLOSING CORNER OF SECTIONS 24 & 25.
B.T. FOUND
19" PINE STAUB BLOWDOWN, S78°W, 37.6', (74 lks.), SCRIBES T35S R12W S25 CC BT VISIBLE.

SET ACAP IN 2' DIA. STONE MOUND, CAP PROTRUDES 10" FOR REFERENCE MONUMENT. R.M. BEARS N30°W, 55.0' FROM CORNER TREE. MARKED AS SHOWN.

SET ACAP IN 2' DIA. STONE MOUND, PROTRUDING 10" FOR REFERENCE MONUMENT. R.M. BEARS S60°W, 55.0' FROM CORNER TREE. MARKED AS SHOWN.

FOUND A 2.5" DIA. BRASS CAP & IRON PIPE FLUSH WITH GROUND IN A 2' DIA. STONE MOUND. MARKED AS SHOWN.
B.T.S FOUND
13" MYRTLE, N19°30'E, (N22°E), 30.0', SCRIBED S19 BT.
40" FIR STUMP, S33°W, 11.9', (18 lks.), NO MARKINGS.
8" T.OAK DEAD TOP, S64°E, (S60°E), 6.7', (8.2'), SCRIBED S30 BT
35" CEDAR, S5°W, (S9°W), 7.6', SCRIBED S25 BT

423

County Surveyor's Record, Curry County, Oregon

CERTIFIED RECORD OF LAND CORNER MONUMENTATION

History of original corner establishment: CHAINS Corner set by Rufus S. Moore under contract No. 570 in 1891, record states:

Set a basalt stone, 24x16x7 ins., in the ground, mkd. ¼ on N. face, from which:

A fir, 30 ins., diam., brs. N66½°W, 29 lks., mkd. "¼ S BT".
A fir, 28 ins., diam., brs S27°E, 12 lks., mkd. "¼ S BT".

DIAGRAM

T 36 S R 13 W

1/4 S12 / S13

Original corner stone found by Stiles in 1964.
Found original 30" fir in bad shape.

Set 37" Doug fir, brs. N51°W, 17.8 ft.

Original corner found by R.E. Stuntzner as per survey plat dated May 11, 1975.

Description of corner evidence found:

Found 42" Doug fir, brs. N51°W, 17.8 ft., face visible.

Description of monument and accessories I established to perpetuate the original location of this corner:

Set 2½" x 2½' aluminum pipe with 2½" aluminum cap, mkd: T36S R13W 1/4 S12 / S13 PLS 1342 1981

Piles stone around corner.

Set 32" Doug fir, brs. S64°W, 56.8 ft., scribed "¼ S13 BT".
Set aluminum fence post with "Attention" sign.

REGISTERED PROFESSIONAL LAND SURVEYOR
Ronald E. Stuntzner
OREGON
SEPTEMBER 23, 1977
RONALD E. STUNTZNER
1342

Office of..... County of.....
State of....., I hereby certify that the within instrument was filed in this office for record on the..... day of....., 19.....
..... *by* .....
(COUNTY OFFICIAL) (DEPUTY)

Form R6-7100-57 (9/71)

☆ GPO—798-276

423

County Surveyor's Record, Curry County, Oregon

CERTIFIED RECORD OF LAND CORNER MONUMENTATION

History of original corner establishment: CHAINS Corner set by Rufus S. Moore under contract No. 570 in 1891, record states:

Set a basalt stone, 24x16x7 ins., in the ground, mkd. ¼ on N. face, from which:

A fir, 30 ins., diam., brs. N66½°W, 29 lks., mkd. "¼ S BT".
A fir, 28 ins., diam., brs S27°E, 12 lks., mkd. "¼ S BT".

DIAGRAM

T 36 S R 13 W

1/4 S12 / S13

Original corner stone found by Stiles in 1964.
Found original 30" fir in bad shape.

Set 37" Doug fir, brs. N51°W, 17.8 ft.

Original corner found by R.E. Stuntzner as per survey plat dated May 11, 1975.

Description of corner evidence found:

Found 42" Doug fir, brs. N51°W, 17.8 ft., face visible.

Description of monument and accessories I established to perpetuate the original location of this corner:

Set 2½" x 2½' aluminum pipe with 2½" aluminum cap, mkd: T36S R13W 1/4 S12 / S13 PLS 1342 1981

Piles stone around corner.

Set 32" Doug fir, brs. S64°W, 56.8 ft., scribed "¼ S13 BT".
Set aluminum fence post with "Attention" sign.

REGISTERED PROFESSIONAL LAND SURVEYOR
Ronald E. Stuntzner
OREGON
SEPTEMBER 23, 1977
RONALD E. STUNTZNER
1342

Office of..... County of.....
State of....., I hereby certify that the within instrument was filed in this office for record on the..... day of....., 19.....
..... *by* .....
(COUNTY OFFICIAL) (DEPUTY)

Form R6-7100-57 (9/71)

☆ GPO—798-276

County Surveyor's Record, Curry County, Oregon

CERTIFIED RECORD OF LAND CORNER MONUMENTATION

CHAINS

History of original corner establishment: Corner set by Rufus S. Moore under contract No. 570 in 1891, record states:

Set a post, 4 foot long, 4 ins. sq., 24 ins. in the ground, for corner to secs. 13 and 24, mkd. T36S R13W on W., S13 on N and S 24 on S. faces, with 3 notches on N and S faces; from which

A Fir, 20 ins. diam., bears N 43°E., 25 lks. dist., mkd. T36S R13W S 13 and 24 BT.
A Fir, 45 ins. diam., bears S 12°W., 22 lks. dist., mkd. T36S R13W S 24 BT.
A Cedar, 12 ins. diam., bears N28°W., 20 lks. dist., mkd. T36S R13W S13 BT.

DIAGRAM

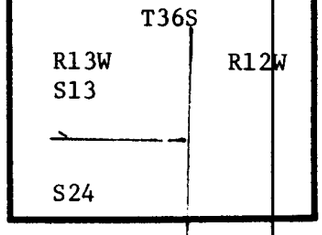

Corner remonumented by R.E. Stuntzner in 1975 record states;
Set 3/4" iron pipe from original Gov B.T.s from which:
Orig. Fir 26' N43°E 25 lks Face closed.
Orig. Fir 48' S12°W 22 lks Face closed. Orig. Cedar on ground.
I bark scribe 54" Fir S42°E 20.6 ft. scribed 18" Fir S72°E 30.0 ft.

Description of corner evidence found: At corner location I find

3/4" iron pipe 6" above ground.
26" Fir stump out of position (N43E, 25 lks record)
46" Fir stump S10°15' W (S12W record), 14.5 ft. (22 lks. record) face healed, bark scribed "BT" next to face
54" Fir stump S41°E (S42° E record), 21.7 ft (20.6' record) bark scribed "CC BT"
22" Fir stump S73°E (S72°E record), 30.1 ft. (30 ft. record) scribed "CCBT".

Description of monument and accessories I established to perpetuate the original location of this corner:

At corner position 1 set 2½" x 2' aluminum cap marked:

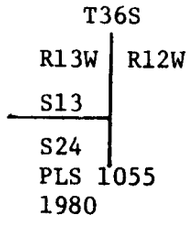

8" above ground set in a mound of stone 1' x 1'. I lay iron pipe next to cap.

I set 2' x 3/8" rebar 8" above ground S27°30'W, 14.0 ft. from corner.
I set 2' x 3/8" rebar 8" above ground S29°E, 20.7 ft. from corner.

Note: Set steel fence post with "Attention" Sign 1' west of corner.

REGISTERED PROFESSIONAL LAND SURVEYOR
Alvin D Ferry
OREGON
JUNE 18, 1976
ALVIN D. FERRY
1055

I hereby certify the above corner was reestablished as herein described:

Witness: Ken Chamberlain

RECEIVED
May 23, 1980
CURRY COUNTY SURVEYOR

Office of..... *County of*.....
State of....., *I hereby certify that the within instrument was filed in this office for record on the*..... *day of*....., *19*.....
..... *by* .....
(COUNTY OFFICIAL) (DEPUTY)

Form R6-7100-57 (9/71)

☆ GPO—788-276

County Surveyor's Record, Curry County, Oregon

CERTIFIED RECORD OF LAND CORNER MONUMENTATION

CHAINS

History of original corner establishment: Corner set by Rufus S. Moore under contract No. 570 in 1891, record states:

Set a post, 4 foot long, 4 ins. sq., 24 ins. in the ground, for corner to secs. 13 and 24, mkd. T36S R13W on W., S13 on N and S 24 on S. faces, with 3 notches on N and S faces; from which

A Fir, 20 ins. diam., bears N 43°E., 25 lks. dist., mkd. T36S R13W S 13 and 24 BT.
A Fir, 45 ins. diam., bears S 12°W., 22 lks. dist., mkd. T36S R13W S 24 BT.
A Cedar, 12 ins. diam., bears N28°W., 20 lks. dist., mkd. T36S R13W S13 BT.

DIAGRAM

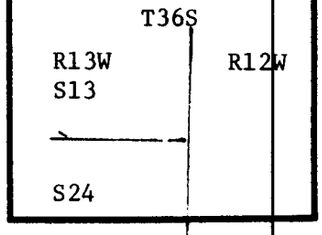

Corner remonumented by R.E. Stuntzner in 1975 record states;
Set 3/4" iron pipe from original Gov B.T.s from which:
Orig. Fir 26' N43°E 25 lks Face closed.
Orig. Fir 48' S12°W 22 lks Face closed. Orig. Cedar on ground.
I bark scribe 54" Fir S42°E 20.6 ft. scribed 18" Fir S72°E 30.0 ft.

Description of corner evidence found: At corner location I find

3/4" iron pipe 6" above ground.
26" Fir stump out of position (N43E, 25 lks record)
46" Fir stump S10°15' W (S12W record), 14.5 ft. (22 lks. record) face healed, bark scribed "BT" next to face
54" Fir stump S41°E (S42° E record), 21.7 ft (20.6' record) bark scribed "CC BT"
22" Fir stump S73°E (S72°E record), 30.1 ft. (30 ft. record) scribed "CCBT".

Description of monument and accessories I established to perpetuate the original location of this corner:

At corner position 1 set 2½" x 2' aluminum cap marked:

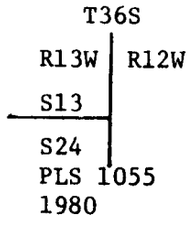

8" above ground set in a mound of stone 1' x 1'. I lay iron pipe next to cap.

I set 2' x 3/8" rebar 8" above ground S27°30'W, 14.0 ft. from corner.
I set 2' x 3/8" rebar 8" above ground S29°E, 20.7 ft. from corner.

Note: Set steel fence post with "Attention" Sign 1' west of corner.

REGISTERED PROFESSIONAL LAND SURVEYOR
Alvin D Ferry
OREGON
JUNE 18, 1976
ALVIN D. FERRY
1055

I hereby certify the above corner was reestablished as herein described:

Witness: Ken Chamberlain

RECEIVED
May 23, 1980
CURRY COUNTY SURVEYOR

Office of..... *County of*.....
State of....., *I hereby certify that the within instrument was filed in this office for record on the*..... *day of*....., *19*.....
..... *by* .....
(COUNTY OFFICIAL) (DEPUTY)

Form R6-7100-57 (9/71)

☆ GPO—788-276

425

County Surveyor's Record, Curry County, Oregon

CERTIFIED RECORD OF LAND CORNER MONUMENTATION

CHAINS

History of original corner establishment: Corner set by Rufus S. Moore under Contract No. 570 in 1891 record states:

Set a post, 3 ft. long 3 ins. sq., 24 ins. in the ground, for ¼ sec. corn., mkd. ¼S on N. Face; from which:

An Oak, 3 ins., diam., bears N64°E., 18 lks. dist. mkd. ¼ S B.T.
An Oak, 5 ins.,diam., bears S84½°E, 16 lks. dist., mkd. ¼ S B.T.

Corner monumented by R.E. Stuntzner in 1975 by single proportional method. Record states set 3/4" iron pipe from which:

10" Tan Oak bears N53°W, 8.9 ft. distant.
16" Fir bears S46°W, 78.2 ft. distant.

DIAGRAM

T36S R13W

S13

S24

Description of corner evidence found: At corner location I find:

3/4" metal pipe 8" above ground with no markings in good condition.
10" Tan Oak N54°30'W (N53°W record), 9.3 ft. (8.9 ft. reocrd) scribed "S13 ¼ B.T."
16" Fir S46°W, 78.2 ft. face healed.

Description of monument and accessories I established to perpetuate the original location of this corner:

At corner location I set 30" x 2½" aluminum pipe with 3" aluminum cap marked:

T36S R13W
S13
S24
PLS 1055
1980

6" above ground set in mound of stone,

2' x 2', buried metal pipe upside down next to cap.

Painted and tagged bearing trees.

Note: Set 5' steel fence post with "Attention" sign 3' west of corner.

I hereby certify the above corners were reestablished as herein described:

Witness: Ken Chamberlain

REGISTERED PROFESSIONAL LAND SURVEYOR
Alvin D Ferry
OREGON
JUNE 18, 1976
ALVIN D. FERRY
1055

RECEIVED
May 23, 1980
CURRY COUNTY SURVEYOR

Office of..... County of.....
State of..... . I hereby certify that the within instrument was filed in this office for record on the..... day of..... , 19.....
..... *by* .....
(COUNTY OFFICIAL) (DEPUTY)

Form R6-7100-57 (9/71)

☆GPO—798-276

425

County Surveyor's Record, Curry County, Oregon

CERTIFIED RECORD OF LAND CORNER MONUMENTATION

CHAINS

History of original corner establishment: Corner set by Rufus S. Moore under Contract No. 570 in 1891 record states:

Set a post, 3 ft. long 3 ins. sq., 24 ins. in the ground, for ¼ sec. corn., mkd. ¼S on N. Face; from which:

An Oak, 3 ins., diam., bears N64°E., 18 lks. dist. mkd. ¼ S B.T.
An Oak, 5 ins.,diam., bears S84½°E, 16 lks. dist., mkd. ¼ S B.T.

Corner monumented by R.E. Stuntzner in 1975 by single proportional method. Record states set 3/4" iron pipe from which:

10" Tan Oak bears N53°W, 8.9 ft. distant.
16" Fir bears S46°W, 78.2 ft. distant.

DIAGRAM

T36S R13W

S13

S24

Description of corner evidence found: At corner location I find:

3/4" metal pipe 8" above ground with no markings in good condition.
10" Tan Oak N54°30'W (N53°W record), 9.3 ft. (8.9 ft. reocrd) scribed "S13 ¼ B.T."
16" Fir S46°W, 78.2 ft. face healed.

Description of monument and accessories I established to perpetuate the original location of this corner:

At corner location I set 30" x 2½" aluminum pipe with 3" aluminum cap marked:

T36S R13W
S13
S24
PLS 1055
1980

6" above ground set in mound of stone,

2' x 2', buried metal pipe upside down next to cap.

Painted and tagged bearing trees.

Note: Set 5' steel fence post with "Attention" sign 3' west of corner.

I hereby certify the above corners were reestablished as herein described:

Witness: Ken Chamberlain

REGISTERED PROFESSIONAL LAND SURVEYOR
Alvin D Ferry
OREGON
JUNE 18, 1976
ALVIN D. FERRY
1055

RECEIVED
May 23, 1980
CURRY COUNTY SURVEYOR

Office of..... County of.....
State of..... . I hereby certify that the within instrument was filed in this office for record on the..... day of..... , 19.....
..... *by* .....
(COUNTY OFFICIAL) (DEPUTY)

Form R6-7100-57 (9/71)

☆GPO—798-276

County Surveyor's Record, Curry County, Oregon

CERTIFIED RECORD OF LAND CORNER MONUMENTATION

History of original corner establishment: CHAINS Corner set by Rufus S. Moore under Contract No. 570 in 1891. Record states:

Set a basalt stone 15x9x8 ins. 10 ins. in the ground for ¼ sec. cor. mkd. ¼ on W dace; from which:

A Tan bark Oak, 4 ins. diam., bears N17°E., 15 lks. dist., mkd ¼ S B.T.

A Fir, 26 ins. diam., bears S 35°W., 22 lks. dist., mkd. ¼ S B.T.

DIAGRAM

T36S

R13W | R12W

24

¼ Cor

Remonumented by R.E. Stuntzner in 1975 record states:

Found original B.T. for East ¼ corner sec. 24. Set 3/4" iron pipe
From which: metal fence post 2.5 ft. south (To Face)
Orig. Fir, now 30", face closed S35°W 14.5 ft.
40" Fir N25°E. 17.7 ft. center of tree.

Description of corner evidence found:

At corner location I find:

3/4" iron pipe 8 in. above ground.
30" Fir S34°30' W. (S35°W. record) 14.0 ft. (22 lks. record) face healed.
40" Fir N22°30'E (N25°E record) 17.7 ft. scribes on "¼B.T.", scribes on bark "B.T."

Description of monument and accessories I established to perpetuate the original location of this corner:

At corner position 1 set 2½"x30" aluminum pipe with a 3" aluminum cap marked:

T36S R13W
S24 R12W
PLS 1055
1980

set 12" above ground in a mound of stones 2' x 1½'. I bury pipe upside down next to cap.

Note: Set steel fence post 3' south of corner.

I hereby certify the above corner was reestablished as herein described.

Witness: Ken Chamberlain

REGISTERED PROFESSIONAL LAND SURVEYOR
Alvin D Ferry
OREGON
JUNE 18, 1976
ALVIN D. FERRY
1055

RECEIVED
May 23, 1980
CURRY COUNTY SURVEYOR

Office of..... County of.....
State of....., I hereby certify that the within instrument was filed in this office for record on the..... day of....., 19.....
..... *by* .....
(COUNTY OFFICIAL) (DEPUTY)

Form R6-7100-57 (9/71)

☆GPO—798-275

County Surveyor's Record, Curry County, Oregon

CERTIFIED RECORD OF LAND CORNER MONUMENTATION

History of original corner establishment: CHAINS Corner set by Rufus S. Moore under Contract No. 570 in 1891. Record states:

Set a basalt stone 15x9x8 ins. 10 ins. in the ground for ¼ sec. cor. mkd. ¼ on W dace; from which:

A Tan bark Oak, 4 ins. diam., bears N17°E., 15 lks. dist., mkd ¼ S B.T.

A Fir, 26 ins. diam., bears S 35°W., 22 lks. dist., mkd. ¼ S B.T.

DIAGRAM

T36S

R13W | R12W

24

¼ Cor

Remonumented by R.E. Stuntzner in 1975 record states:

Found original B.T. for East ¼ corner sec. 24. Set 3/4" iron pipe
From which: metal fence post 2.5 ft. south (To Face)
Orig. Fir, now 30", face closed S35°W 14.5 ft.
40" Fir N25°E. 17.7 ft. center of tree.

Description of corner evidence found:

At corner location I find:

3/4" iron pipe 8 in. above ground.
30" Fir S34°30' W. (S35°W. record) 14.0 ft. (22 lks. record) face healed.
40" Fir N22°30'E (N25°E record) 17.7 ft. scribes on "¼B.T.", scribes on bark "B.T."

Description of monument and accessories I established to perpetuate the original location of this corner:

At corner position 1 set 2½"x30" aluminum pipe with a 3" aluminum cap marked:

T36S R13W
S24 R12W
PLS 1055
1980

set 12" above ground in a mound of stones 2' x 1½'. I bury pipe upside down next to cap.

Note: Set steel fence post 3' south of corner.

I hereby certify the above corner was reestablished as herein described.

Witness: Ken Chamberlain

REGISTERED PROFESSIONAL LAND SURVEYOR
Alvin D Ferry
OREGON
JUNE 18, 1976
ALVIN D. FERRY
1055

RECEIVED
May 23, 1980
CURRY COUNTY SURVEYOR

Office of..... County of.....
State of....., I hereby certify that the within instrument was filed in this office for record on the..... day of....., 19.....
..... *by* .....
(COUNTY OFFICIAL) (DEPUTY)

Form R6-7100-57 (9/71)

☆GPO—798-275

427

County Surveyor's Record, Curry County, Oregon

CERTIFIED RECORD OF LAND CORNER MONUMENTATION

DIAGRAM

T36S
R13W | R12W
S13 | ¼ Cor

~~History of original corner establishment:~~ ~~Corner set by Rufus S. Moore~~ CHAINS under Contract No. 570 in 1891, Record states:

Set a basalt stone, 15x11x10 ins., 10 ins. in the ground, for ¼ sec. cor. mkd. ¼ on W face; from which

A Cedar, 30 ins. diam., bears S86°E., 14 lks. dist., mkd. ¼ S B.T.
A Fir, 36 ins. diam., bears S41°W., 37 lks. dist., mkd. ¼ S B.T.

Description of corner evidence found: At corner location I find:

15" x 11" x 10" basalt stone with no visible markings on the stone. Stone was in position but lying on ground.

42" Cedar S86° 45'E (S86°E record), 11.4 ft. (14 lks. record) face healed, bark scribed "X" above face.

42" Fir S41°15'W (S41°W), 23.5 ft. (37 lks. record) face healed, bark scribed "X" above face.

Description of monument and accessories I established to perpetuate the original location of this corner:

At corner location 1 set 2½" x 2' aluminum pipe with 3" aluminum cap marked:

T36S
R13W | R12W
S13 | ¼
PLS 1055
1980

6" above ground, set in a mound of stone 1½' x 1½'.

Set original stone in mound around cap.

Painted and tagged bearing trees.

Note: Set steel fence post 2' south of corner with "Attention" sign bolted onto it.

I hereby certify the above corner was reestablished as herein described:

Witness: Ken Chamberlain

REGISTERED PROFESSIONAL LAND SURVEYOR
Alvin D. Ferry
OREGON
JUNE 18, 1976
ALVIN D. FERRY
1055

RECEIVED
May 23, 1980
CURRY COUNTY SURVEYOR

Office of..... County of.....
State of....., I hereby certify that the within instrument was filed in this office for record on the..... day of....., 19.....
..... *by* .....
(COUNTY OFFICIAL) (DEPUTY)

Form R6-7100-57 (9/71)

☆GPO—798-276

427

County Surveyor's Record, Curry County, Oregon

CERTIFIED RECORD OF LAND CORNER MONUMENTATION

DIAGRAM

T36S
R13W | R12W
S13 | ¼ Cor

~~History of original corner establishment:~~ ~~Corner set by Rufus S. Moore~~ CHAINS under Contract No. 570 in 1891, Record states:

Set a basalt stone, 15x11x10 ins., 10 ins. in the ground, for ¼ sec. cor. mkd. ¼ on W face; from which

A Cedar, 30 ins. diam., bears S86°E., 14 lks. dist., mkd. ¼ S B.T.
A Fir, 36 ins. diam., bears S41°W., 37 lks. dist., mkd. ¼ S B.T.

Description of corner evidence found: At corner location I find:

15" x 11" x 10" basalt stone with no visible markings on the stone. Stone was in position but lying on ground.

42" Cedar S86° 45'E (S86°E record), 11.4 ft. (14 lks. record) face healed, bark scribed "X" above face.

42" Fir S41°15'W (S41°W), 23.5 ft. (37 lks. record) face healed, bark scribed "X" above face.

Description of monument and accessories I established to perpetuate the original location of this corner:

At corner location 1 set 2½" x 2' aluminum pipe with 3" aluminum cap marked:

T36S
R13W | R12W
S13 | ¼
PLS 1055
1980

6" above ground, set in a mound of stone 1½' x 1½'.

Set original stone in mound around cap.

Painted and tagged bearing trees.

Note: Set steel fence post 2' south of corner with "Attention" sign bolted onto it.

I hereby certify the above corner was reestablished as herein described:

Witness: Ken Chamberlain

REGISTERED PROFESSIONAL LAND SURVEYOR
Alvin D. Ferry
OREGON
JUNE 18, 1976
ALVIN D. FERRY
1055

RECEIVED
May 23, 1980
CURRY COUNTY SURVEYOR

Office of..... County of.....
State of....., I hereby certify that the within instrument was filed in this office for record on the..... day of....., 19.....
..... *by* .....
(COUNTY OFFICIAL) (DEPUTY)

Form R6-7100-57 (9/71)

☆GPO—798-276

County Surveyor's Record, Curry County, Oregon

CERTIFIED RECORD OF LAND CORNER MONUMENTATION

History of original land corner establishment: HES 161
CORNER #3 ESTABLISHED BY H.F. MADER
SEPTEMBER 1916

DIAGRAM

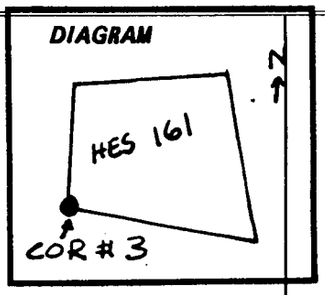

Description of corner evidence found:
FOUND CORNER STONE BASALT 28"x12"x6"
14" TAN OAK BEARS N 17°W 14 FT FACE HEALED

Description of monument and accessories I established to perpetuate the original location of this corner:
SET BRASS CAP IRON PIPE MONUMENT
SET THE FOLLOWING BEARING TREE
9" FIR BEARS S 19°15'E 30.6 FT SCRIBED HES 161 BT
BRASS CAP MARKED:

T36S R12W
COR#3
HES + 161
1979
PLS 1055

REGISTERED
PROFESSIONAL
LAND SURVEYOR
Alvin D Ferry
OREGON
ALVIN D. FERRY
1055

Office of..... County of.....
State of....., I hereby certify that the within instrument was filed in this office for record on the..... day of....., 19.....
..... by .....
(COUNTY OFFICIAL) (DEPUTY)

Form R6-7100-57 (9/71)

☆ GPO 799-509

County Surveyor's Record, Curry County, Oregon

CERTIFIED RECORD OF LAND CORNER MONUMENTATION

History of original land corner establishment: HES 161
CORNER #3 ESTABLISHED BY H.F. MADER
SEPTEMBER 1916

DIAGRAM

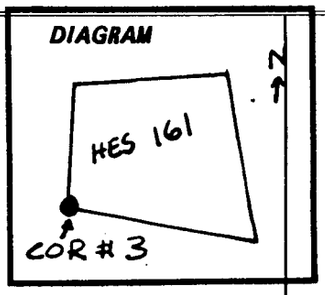

Description of corner evidence found:
FOUND CORNER STONE BASALT 28"x12"x6"
14" TAN OAK BEARS N 17°W 14 FT FACE HEALED

Description of monument and accessories I established to perpetuate the original location of this corner:
SET BRASS CAP IRON PIPE MONUMENT
SET THE FOLLOWING BEARING TREE
9" FIR BEARS S 19°15'E 30.6 FT SCRIBED HES 161 BT
BRASS CAP MARKED:

T36S R12W
COR#3
HES + 161
1979
PLS 1055

REGISTERED
PROFESSIONAL
LAND SURVEYOR
Alvin D Ferry
OREGON
ALVIN D. FERRY
1055

Office of..... County of.....
State of....., I hereby certify that the within instrument was filed in this office for record on the..... day of....., 19.....
..... by .....
(COUNTY OFFICIAL) (DEPUTY)

Form R6-7100-57 (9/71)

☆ GPO 799-509

429

County Surveyor's Record, Curry County, Oregon

CERTIFIED RECORD OF LAND CORNER MONUMENTATION

History of original corner establishment: HES #161
CORNER # 4 ESTABLISHED BY H.F. MADER
SEPTEMBER 1916

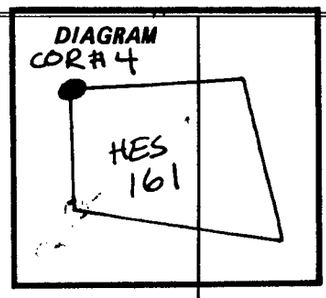

Description of corner evidence found:

FOUND ORIGINAL STONE
12" TAN OAK BEARS N41°45'E 17 LKS
FACE HEALED
36" FIR BEARS S73°45'W 24 LKS
FACE VISIBLE

Description of monument and accessories I established to perpetuate the original location of this corner:

SET BRASS CAP IRON PIPE MONUMENT
MARKED:

T36S R12W
COR#4
HES + 161
1979
PLS 1055

REGISTERED
PROFESSIONAL
LAND SURVEYOR
Alvin D Ferry
OREGON
JUNE 19, 1976
ALVIN D. FERRY
1055

Office of ..... County of .....
State of ..... I hereby certify that the within instrument was filed in this office
for record on the ..... day of ..... , 19.....
..... by .....
(COUNTY OFFICIAL) (DEPUTY)

Form R6-7100-57 (9/71)

☆ GPO 799-509

429

County Surveyor's Record, Curry County, Oregon

CERTIFIED RECORD OF LAND CORNER MONUMENTATION

History of original corner establishment: HES #161
CORNER # 4 ESTABLISHED BY H.F. MADER
SEPTEMBER 1916

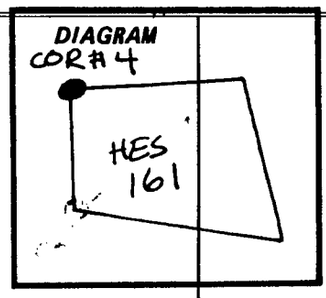

Description of corner evidence found:

FOUND ORIGINAL STONE
12" TAN OAK BEARS N41°45'E 17 LKS
FACE HEALED
36" FIR BEARS S73°45'W 24 LKS
FACE VISIBLE

Description of monument and accessories I established to perpetuate the original location of this corner:

SET BRASS CAP IRON PIPE MONUMENT
MARKED:

T36S R12W
COR#4
HES + 161
1979
PLS 1055

REGISTERED
PROFESSIONAL
LAND SURVEYOR
Alvin D Ferry
OREGON
JUNE 19, 1976
ALVIN D. FERRY
1055

Office of ..... County of .....
State of ..... I hereby certify that the within instrument was filed in this office
for record on the ..... day of ..... , 19.....
..... by .....
(COUNTY OFFICIAL) (DEPUTY)

Form R6-7100-57 (9/71)

☆ GPO 799-509

County Surveyor's Record, Curry County, Oregon

CERTIFIED RECORD OF LAND CORNER MONUMENTATION

History of original corner establishment: HES #161
CHAINS
CORNER #1 ESTABLISHED BY H.F. MADER
SEPTEMBER 1916

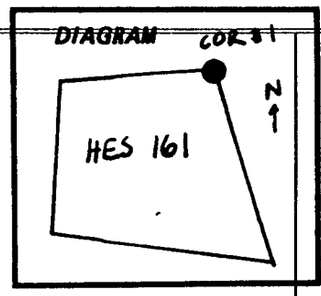

Description of corner evidence found:

36" MADRONE (TWIN) BEARS N03°00'E 26 LKS SCRIBING VISIBLE

30" PINE BEARS S83°00'W 85 LKS SCRIBING VISIBLE

FOUND MOUND OF ROCK 3½ FT DISTANT WITHIN CLAIM.

FOUND BASALT BOULDER OUTCROP MENTIONED IN THE NOTES

Description of monument and accessories I established to perpetuate the original location of this corner:

SET BRASS CAP IRON PIPE MONUMENT IN CONCRETE ON ROCK OUTCROP MARKED

T36S R12W
COR 1
HES + 161
1979
PLS 1055

REGISTERED
PROFESSIONAL
LAND SURVEYOR
Alvin D. Ferry
OREGON
JUNE 13, 1976
ALVIN D. FERRY
1055

Office of..... County of.....
State of....., I hereby certify that the within instrument was filed in this office
for record on the..... day of....., 19.....
..... by .....
(COUNTY OFFICIAL) (DEPUTY)

Form R6-7100-57 (9/71)

☆ GPO 799-509

County Surveyor's Record, Curry County, Oregon

CERTIFIED RECORD OF LAND CORNER MONUMENTATION

History of original corner establishment: HES #161
CHAINS
CORNER #1 ESTABLISHED BY H.F. MADER
SEPTEMBER 1916

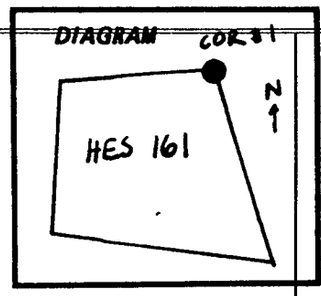

Description of corner evidence found:

36" MADRONE (TWIN) BEARS N03°00'E 26 LKS SCRIBING VISIBLE

30" PINE BEARS S83°00'W 85 LKS SCRIBING VISIBLE

FOUND MOUND OF ROCK 3½ FT DISTANT WITHIN CLAIM.

FOUND BASALT BOULDER OUTCROP MENTIONED IN THE NOTES

Description of monument and accessories I established to perpetuate the original location of this corner:

SET BRASS CAP IRON PIPE MONUMENT IN CONCRETE ON ROCK OUTCROP MARKED

T36S R12W
COR 1
HES + 161
1979
PLS 1055

REGISTERED
PROFESSIONAL
LAND SURVEYOR
Alvin D. Ferry
OREGON
JUNE 13, 1976
ALVIN D. FERRY
1055

Office of..... County of.....
State of....., I hereby certify that the within instrument was filed in this office
for record on the..... day of....., 19.....
..... by .....
(COUNTY OFFICIAL) (DEPUTY)

Form R6-7100-57 (9/71)

☆ GPO 799-509

431

County Surveyor's Record, Curry County, Oregon

CERTIFIED RECORD OF LAND CORNER MONUMENTATION

History of original corner establishment: HES #161
CORNER #2 ESTABLISHED BY H.F. MADER
SEPTEMBER 1916

DIAGRAM

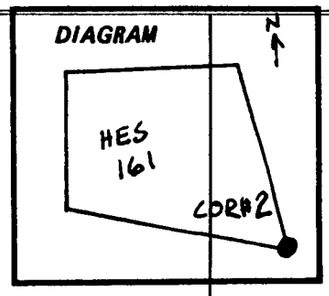

Description of corner evidence found:

30" PINE BEARS S 02°30'E 39 LKS SCRIBING VISIBLE
24" PINE STUMP BEARS N80°30'W 65 LKS SCRIBING VISIBLE
MOUND OF ROCK

Description of monument and accessories I established to perpetuate the original location of this corner:

SET BRASS CAP IRON PIPE MONUMENT IN MOUND OF ROCK.
SET THE FOLLOWING BEARING TREES
34" CEDAR BEARS S 71°15'W 27± FT SCRIBED HES 161 BT
BRASS CAP MARKED

T36S R12W
COR#2
HES + 161
1979
PLS 1055

REGISTERED
PROFESSIONAL
LAND SURVEYOR
Alvin D Ferry
OREGON
JUNE 18 1976
ALVIN D. FERRY
1055

Office of..... County of.....
State of....., I hereby certify that the within instrument was filed in this office
for record on the..... day of....., 19.....
..... by .....
(COUNTY OFFICIAL) (DEPUTY)

Form R6-7100-57 (9/71)

☆ GPO 799-509

431

County Surveyor's Record, Curry County, Oregon

CERTIFIED RECORD OF LAND CORNER MONUMENTATION

History of original corner establishment: HES #161
CORNER #2 ESTABLISHED BY H.F. MADER
SEPTEMBER 1916

DIAGRAM

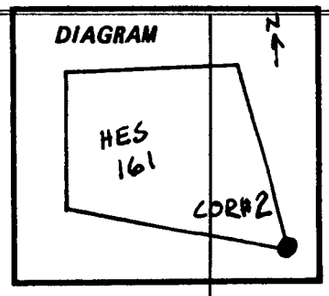

Description of corner evidence found:

30" PINE BEARS S 02°30'E 39 LKS SCRIBING VISIBLE
24" PINE STUMP BEARS N80°30'W 65 LKS SCRIBING VISIBLE
MOUND OF ROCK

Description of monument and accessories I established to perpetuate the original location of this corner:

SET BRASS CAP IRON PIPE MONUMENT IN MOUND OF ROCK.
SET THE FOLLOWING BEARING TREES
34" CEDAR BEARS S 71°15'W 27± FT SCRIBED HES 161 BT
BRASS CAP MARKED

T36S R12W
COR#2
HES + 161
1979
PLS 1055

REGISTERED
PROFESSIONAL
LAND SURVEYOR
Alvin D Ferry
OREGON
JUNE 18 1976
ALVIN D. FERRY
1055

Office of..... County of.....
State of....., I hereby certify that the within instrument was filed in this office
for record on the..... day of....., 19.....
..... by .....
(COUNTY OFFICIAL) (DEPUTY)

Form R6-7100-57 (9/71)

☆ GPO 799-509

County Surveyor's Record, Curry County, Oregon

CERTIFIED RECORD OF LAND CORNER MONUMENTATION

History of original corner establishment: Original corner set by William P. Wright. CHAINS Contract #389 in July 1881 record states: set an oak post 6 x 6 by 4 ft. long in ground for cor. to secs. 20, 21, 28, and 29 from which: A fir, 20" dia., bears S.60°E., 41 lks., A madrone 18" dia., bears N.15°E., 75 lks., A madrone, 16" dia., bears N.51°W., 54 lks., An oak 20" dia., bears S.46°W., 39 lks. In July 1917, Ben A. Eddy as part of a survey of HES 218 perpetuates corner. Record states: The cor. of secs. 20, 21, 28 and 29, T35S., R.11W., W.M., Oregon, which I reestablish in original position from two original bearing trees in good condition, as original corner has been destroyed: Set a black granite stone 18 x 18 x 6 ins., 12 ins. in the ground, over a stone marked with a cross, mkd. X on top for chaining point with 2 notches on south edges and 4 notches on east edges; from which: A fir, 30" dia., bears S68°30'E., 41 lks. dist., marked BTS28T35SR11W (original) A madrone, 18 ins., dia., bears N.37°00'W., 54 lks. dist., marked BTS20T35SR11W (original). A tan oak, 18 ins. dia., bears S.12°30'W., 46 lks. dist., marked T35SR11WS29BT (new), A tan oak, 6 ins. dia., bears N.62°15'E. 31 lks. dist., marked T35SR11W S21BT (new). In July 1924, Herbert N. Raymund, U.S.C.E. under special instructions group #96 tied to corner during a resurvey, record states; The cor. of secs. 20, 21, 28, and 29, reestablished by a Forest Service Surveyor in 1917, which is a granite stone 6 x 8 x 8 ins. above ground, firmly set, mkd. with a cross (X) on top, and with 2 notches on the S and 4 notches on the E edge; from which; A madrona, 20 ins. dia., bears N.7°E., 58 lks. dist., mkd. BTS21T35SR11W., An oak, 6 ins. dia., bears N.61°E., 30 lks. dist., mkd. T35SR11WS21BT, A fir, 30 ins. dia., bears S68°30'E., 41 lks. dist. mkd. BTS28T35SR11W., An oak, 20 ins. dia. bears S.10°W., 44 lks. dist., mkd. T35SR11WS29BT, A madrona 16 ins. dia., bears N.47°W., 54 lks. dist. mkd. BTS20T35SR11W Mark S20 on NW., S29 on SW., face of stone, and obliterate marking on bearing trees east of line; here after this corner will refer to secs. 20 and 29 only. In March 1967, H. J. Newhouse reestablished this corner during a subdivision in Section 29. Record states; Found stone Set.B.C.I.P.

DIAGRAM

T35S R11W

S20 | S21

S29

DESCRIPTION OF CORNER EVIDENCE FOUND: Found a 1" I.P. with a 3" brass cap protruding 12" with original stone in stone mound around cap. Marked:

1967
20 | 21
29
T35S R11W

From which:
A rotten oak root wad, S10°00'W, 29$\frac{0}{}$ ft. A madrone 25 ins. dia. bears N.45°30'W 34.9 ft. A fir, 48 ins. dia., bears S68°30'E, 41 lks with bark scribes visible.

DESCRIPTION OF MONUMENT AND ACCESSORIES I ESTABLISHED TO PERPETUATE THE ORIGINAL LOCATION OF THIS CORNER:

B.T. marked:
A fir, 10 ins. dia., bears S38°15'W., 34.5 ft. Scribed T35SR11WS29BT.

REGISTERED PROFESSIONAL LAND SURVEYOR
Olaf A. J. Thingvall
OREGON
JULY 14, 1972
OLAF A. J. THINGVALL
983

RECEIVED
Feb. 1984
CURRY COUNTY SURVEYOR

Witness: Thomas J. Howie

Office of..... County of.....
State of....., I hereby certify that the within instrument was filed in this office for record on the..... day of....., 19.....
..... *by* .....
(COUNTY OFFICIAL) (DEPUTY)

Form R6-7100-57 (9/71)

☆GPO—798-276

County Surveyor's Record, Curry County, Oregon

CERTIFIED RECORD OF LAND CORNER MONUMENTATION

History of original corner establishment: Original corner set by William P. Wright. CHAINS Contract #389 in July 1881 record states: set an oak post 6 x 6 by 4 ft. long in ground for cor. to secs. 20, 21, 28, and 29 from which: A fir, 20" dia., bears S.60°E., 41 lks., A madrone 18" dia., bears N.15°E., 75 lks., A madrone, 16" dia., bears N.51°W., 54 lks., An oak 20" dia., bears S.46°W., 39 lks. In July 1917, Ben A. Eddy as part of a survey of HES 218 perpetuates corner. Record states: The cor. of secs. 20, 21, 28 and 29, T35S., R.11W., W.M., Oregon, which I reestablish in original position from two original bearing trees in good condition, as original corner has been destroyed: Set a black granite stone 18 x 18 x 6 ins., 12 ins. in the ground, over a stone marked with a cross, mkd. X on top for chaining point with 2 notches on south edges and 4 notches on east edges; from which: A fir, 30" dia., bears S68°30'E., 41 lks. dist., marked BTS28T35SR11W (original) A madrone, 18 ins., dia., bears N.37°00'W., 54 lks. dist., marked BTS20T35SR11W (original). A tan oak, 18 ins. dia., bears S.12°30'W., 46 lks. dist., marked T35SR11WS29BT (new), A tan oak, 6 ins. dia., bears N.62°15'E. 31 lks. dist., marked T35SR11W S21BT (new). In July 1924, Herbert N. Raymund, U.S.C.E. under special instructions group #96 tied to corner during a resurvey, record states; The cor. of secs. 20, 21, 28, and 29, reestablished by a Forest Service Surveyor in 1917, which is a granite stone 6 x 8 x 8 ins. above ground, firmly set, mkd. with a cross (X) on top, and with 2 notches on the S and 4 notches on the E edge; from which; A madrona, 20 ins. dia., bears N.7°E., 58 lks. dist., mkd. BTS21T35SR11W., An oak, 6 ins. dia., bears N.61°E., 30 lks. dist., mkd. T35SR11WS21BT, A fir, 30 ins. dia., bears S68°30'E., 41 lks. dist. mkd. BTS28T35SR11W., An oak, 20 ins. dia. bears S.10°W., 44 lks. dist., mkd. T35SR11WS29BT, A madrona 16 ins. dia., bears N.47°W., 54 lks. dist. mkd. BTS20T35SR11W Mark S20 on NW., S29 on SW., face of stone, and obliterate marking on bearing trees east of line; here after this corner will refer to secs. 20 and 29 only. In March 1967, H. J. Newhouse reestablished this corner during a subdivision in Section 29. Record states; Found stone Set.B.C.I.P.

DIAGRAM

T35S R11W

S20 | S21

S29

DESCRIPTION OF CORNER EVIDENCE FOUND: Found a 1" I.P. with a 3" brass cap protruding 12" with original stone in stone mound around cap. Marked:

1967
20 | 21
29
T35S R11W

From which:
A rotten oak root wad, S10°00'W, 29$\frac{0}{}$ ft. A madrone 25 ins. dia. bears N.45°30'W 34.9 ft. A fir, 48 ins. dia., bears S68°30'E, 41 lks with bark scribes visible.

DESCRIPTION OF MONUMENT AND ACCESSORIES I ESTABLISHED TO PERPETUATE THE ORIGINAL LOCATION OF THIS CORNER:

B.T. marked:
A fir, 10 ins. dia., bears S38°15'W., 34.5 ft. Scribed T35SR11WS29BT.

REGISTERED PROFESSIONAL LAND SURVEYOR
Olaf A. J. Thingvall
OREGON
JULY 14, 1972
OLAF A. J. THINGVALL
983

RECEIVED
Feb. 1984
CURRY COUNTY SURVEYOR

Witness: Thomas J. Howie

Office of..... County of.....
State of....., I hereby certify that the within instrument was filed in this office for record on the..... day of....., 19.....
..... *by* .....
(COUNTY OFFICIAL) (DEPUTY)

Form R6-7100-57 (9/71)

☆GPO—798-276

433

County Surveyor's Record, Curry County, Oregon

CERTIFIED RECORD OF LAND CORNER MONUMENTATION

History of original corner establishment: ~~Corner set by Herbert N. Raymund,~~ CHAINS
U.S.C.E., in July 1924 under special instructions group #96. Record states; Point 40.00 chs. in northing from ¼ sec. cor of secs. 28 and 29. Set an iron post, 3 ft. long, 2 ins. dia., 25 ins. in the ground, for cor. of secs. 21 and 28 only, with brass cap mkd.

DIAGRAM

T35S R11W

S29 | S21
S28

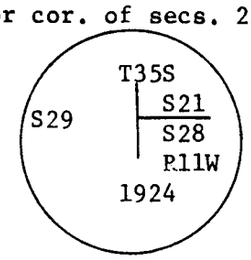

from which:
An oak, 8 ins. dia., bears N.62°E., 16 lks. dist. mkd T35SR11WS21BT.
An oak, 8 ins. dia., bears S.34°30'E., 45 lks. dist., mkd T35SR11WS28BT.

Description of corner evidence found:
Found B.C.I.P. protruding 10" marked as shown above.
B.T.S. found:
An oak, 12" dia., down and rotten, N.62°E., 16 lks. no markings.
An oak, 12" dia., down and rotten, S.34°30'E., 45 lks., no markings.

Description of monument and accessories I established to perpetuate the original location of this corner:
B.T.S. marked:
A tan oak, 14" dia., N.13°30'E., 16.6 ft., Scribed T35SR11WS21BT.
A tan oak, 14" dia., S.78°30'E., 10.9 ft., Scribed T35SR11WS28BT.

REGISTERED PROFESSIONAL LAND SURVEYOR
Olaf A.J. Thingvall
OREGON JANUARY 15, 1965
OLAF A. J. THINGVALL 983

RECEIVED
Feb. 22, 1984
CURRY COUNTY SURVEYOR

Witness: Thomas J. Howe

Office of ..... *County of* .....
State of ....., *I hereby certify that the within instrument was filed in this office for record on the* ..... *day of* ....., *19*.....
..... *by* .....
(COUNTY OFFICIAL) (DEPUTY)

Form R6-7100-57 (9/71)

☆GPO—798-276

433

County Surveyor's Record, Curry County, Oregon

CERTIFIED RECORD OF LAND CORNER MONUMENTATION

History of original corner establishment: ~~Corner set by Herbert N. Raymund,~~ CHAINS
U.S.C.E., in July 1924 under special instructions group #96. Record states; Point 40.00 chs. in northing from ¼ sec. cor of secs. 28 and 29. Set an iron post, 3 ft. long, 2 ins. dia., 25 ins. in the ground, for cor. of secs. 21 and 28 only, with brass cap mkd.

DIAGRAM

T35S R11W

S29 | S21
S28

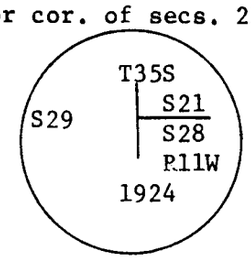

from which:
An oak, 8 ins. dia., bears N.62°E., 16 lks. dist. mkd T35SR11WS21BT.
An oak, 8 ins. dia., bears S.34°30'E., 45 lks. dist., mkd T35SR11WS28BT.

Description of corner evidence found:
Found B.C.I.P. protruding 10" marked as shown above.
B.T.S. found:
An oak, 12" dia., down and rotten, N.62°E., 16 lks. no markings.
An oak, 12" dia., down and rotten, S.34°30'E., 45 lks., no markings.

Description of monument and accessories I established to perpetuate the original location of this corner:
B.T.S. marked:
A tan oak, 14" dia., N.13°30'E., 16.6 ft., Scribed T35SR11WS21BT.
A tan oak, 14" dia., S.78°30'E., 10.9 ft., Scribed T35SR11WS28BT.

REGISTERED PROFESSIONAL LAND SURVEYOR
Olaf A.J. Thingvall
OREGON JANUARY 15, 1965
OLAF A. J. THINGVALL 983

RECEIVED
Feb. 22, 1984
CURRY COUNTY SURVEYOR

Witness: Thomas J. Howe

Office of ..... *County of* .....
State of ....., *I hereby certify that the within instrument was filed in this office for record on the* ..... *day of* ....., *19*.....
..... *by* .....
(COUNTY OFFICIAL) (DEPUTY)

Form R6-7100-57 (9/71)

☆GPO—798-276

County Surveyor's Record, Curry County, Oregon

CERTIFIED RECORD OF LAND CORNER MONUMENTATION

History of original corner establishment: ~~Originally surveyed by Rufus S.~~ CHAINS Moore in Sept., 1891 under contract number 570. His record states: Set a post, 3 ft. long 3 ins. sq., 24 ins. in the ground, for 1/4 sec. cor. mkd. 1/4 sec. on W. face; from which
A fir, 26 Ins. diam. bears N.47°E., 16 lks. dist., mkd 1/4S BT.
A fir, 30 Ins. diam. bears S.73°W., 21 lks. dist., mkd 1/4S BT.
In July 1913, Chas. M. Collier surveyed this line under Survey Group Number 16. His record states: Intersect 1/4 sec. corner, which is a fir post, firmly set, marked a witnessed as described by the Surveyor General

DIAGRAM

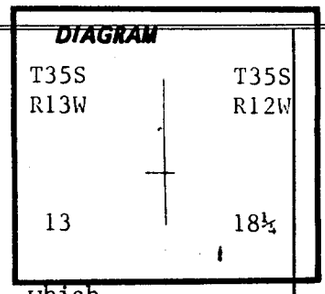

Description of corner evidence found: No sign of original post, area falls in cat road.
A 36" Fir windthrow, N47°E, 16 lks, opened face scribes 1/4 visible on cut open face. (cound not make accurate measurement to root hole).
A 38" Fir stump, S73°00'W, 13.8 Ft., opened face 1/4 visible.

Description of monument and accessories I established to perpetuate the original location of this corner:

Set a 2 1/2" x 30" Aluminum pipe with Aluminum Cap marked:
Set cap from Fir stump B.T., Cap protruds 8" and is set in a 1' dia. stone mound.

B.T. Marked:
A Fir (dead top) 45", bears N78°45'E, 46.6Ft. scribed 1/4S18BT

Note Decl. 20°E

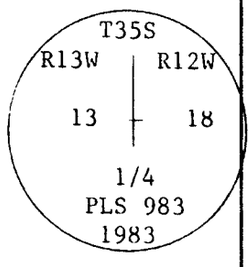

WITNESS: Thomas J. Moore

REGISTERED PROFESSIONAL LAND SURVEYOR
Olaf A. J. Thingvall
OREGON
JULY 14, 1972
OLAF A. J. THINGVALL
983

Office of..... County of.....
State of....., I hereby certify that the within instrument was filed in this office for record on the..... day of....., 19.....
..... *by* .....
(COUNTY OFFICIAL) (DEPUTY)

Form R6-7100-57 (9/71)

☆ GPO 799-509

RECEIVED
Sept. 1, 1983
CURRY COUNTY SURVEYOR

County Surveyor's Record, Curry County, Oregon

CERTIFIED RECORD OF LAND CORNER MONUMENTATION

History of original corner establishment: ~~Originally surveyed by Rufus S.~~ CHAINS Moore in Sept., 1891 under contract number 570. His record states: Set a post, 3 ft. long 3 ins. sq., 24 ins. in the ground, for 1/4 sec. cor. mkd. 1/4 sec. on W. face; from which
A fir, 26 Ins. diam. bears N.47°E., 16 lks. dist., mkd 1/4S BT.
A fir, 30 Ins. diam. bears S.73°W., 21 lks. dist., mkd 1/4S BT.
In July 1913, Chas. M. Collier surveyed this line under Survey Group Number 16. His record states: Intersect 1/4 sec. corner, which is a fir post, firmly set, marked a witnessed as described by the Surveyor General

DIAGRAM

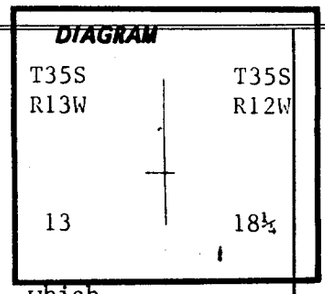

Description of corner evidence found: No sign of original post, area falls in cat road.
A 36" Fir windthrow, N47°E, 16 lks, opened face scribes 1/4 visible on cut open face. (cound not make accurate measurement to root hole).
A 38" Fir stump, S73°00'W, 13.8 Ft., opened face 1/4 visible.

Description of monument and accessories I established to perpetuate the original location of this corner:

Set a 2 1/2" x 30" Aluminum pipe with Aluminum Cap marked:
Set cap from Fir stump B.T., Cap protruds 8" and is set in a 1' dia. stone mound.

B.T. Marked:
A Fir (dead top) 45", bears N78°45'E, 46.6Ft. scribed 1/4S18BT

Note Decl. 20°E

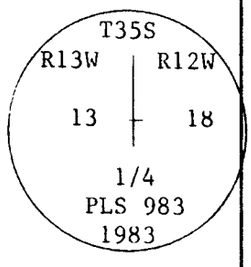

WITNESS: Thomas J. Moore

REGISTERED PROFESSIONAL LAND SURVEYOR
Olaf A. J. Thingvall
OREGON
JULY 14, 1972
OLAF A. J. THINGVALL
983

Office of..... County of.....
State of....., I hereby certify that the within instrument was filed in this office for record on the..... day of....., 19.....
..... *by* .....
(COUNTY OFFICIAL) (DEPUTY)

Form R6-7100-57 (9/71)

☆ GPO 799-509

RECEIVED
Sept. 1, 1983
CURRY COUNTY SURVEYOR

435

County Surveyor's Record, Curry County, Oregon

CERTIFIED RECORD OF LAND CORNER MONUMENTATION

CHAINS

History of original corner establishment: Originally surveyed by William P. Wright, May 5, 1881, under contract No. 389. Record states: Set an Alder post 4 x 4 by 4 ft. long in ground for ~~Sec~~ 1/4 oC Cor from which
Pine 20" dia bears N21°E 66 lks.
Alder 21" dia bears S61°W 57 lks.
Remonumented May 15, 1915 by J. M. Caughell, C.S. Record states: The Section corner between 20 and 29 being gone I reestablished same as described in Survey #12 of County Surveyor's Record #2.
Planted a post 4" x 4" 4 ft. long 2 ft. in the ground properly marked from which:
24" pine bears North 20° East 43.5 Ft.
14" ash bears South 14° 15' West 53.0 ft.
Done in presence of Martin Fry, Frank Fry, and C.W. Sinnegar.
Remonumented June 26, 1941 by S.O. Newhouse, C.S..
Record states: Found old post and one bearing tree, restored corner by driving a 1" iron pipe and oak post properly marked and remarked 24" pine bears North 20° East 43.5 ft.
Marked by new bearing tree:
10" Myrtle bears South 57° West 10.3 ft.
In 1963, H.J. Newhouse set a brass cap.

DIAGRAM
T35S R11W
1/4
20
29

DESCRIPTION OF CORNER EVIDENCE FOUND:

A 3¼" brass cap on a 1" dia iron pipe protruding 4" from ground marked

B.T.S found
A Pine snag 28" dia., bears N.20°15'E., 43.8 ft scribes 14S20BT visible.
An Ash 18" dia., bears S.15°45'W., 53.1 ft. scribes S¼ 2 visible
A Myrtle 18" dia., bears S59°00'W, 10.6 ft., face healed.

1/4
20
29
T35S R11W
1963

Description of monument and accessories I established to perpetuate the original location of this corner:

B.T. marked
A fir, 24" dia. N.26°45'W., 34.8 ft., scribed ¼ S20 B.T.

REGISTERED PROFESSIONAL LAND SURVEYOR
Olaf G.J. Thingvall
OREGON
JULY 14, 1972
OLAF A. J. THINGVALL
983

RECEIVED
Feb. 22, 1984
CURRY COUNTY SURVEYOR

Office of..... County of.....
State of....., I hereby certify that the within instrument was filed in this office for record on the..... day of..... , 19.....
..... *by* .....
(COUNTY OFFICIAL) (DEPUTY)

Form R6-7100-57 (9/71)

35-242

☆ GPO—798-276

435

County Surveyor's Record, Curry County, Oregon

CERTIFIED RECORD OF LAND CORNER MONUMENTATION

CHAINS

History of original corner establishment: Originally surveyed by William P. Wright, May 5, 1881, under contract No. 389. Record states: Set an Alder post 4 x 4 by 4 ft. long in ground for ~~Sec~~ 1/4 oC Cor from which
Pine 20" dia bears N21°E 66 lks.
Alder 21" dia bears S61°W 57 lks.
Remonumented May 15, 1915 by J. M. Caughell, C.S. Record states: The Section corner between 20 and 29 being gone I reestablished same as described in Survey #12 of County Surveyor's Record #2.
Planted a post 4" x 4" 4 ft. long 2 ft. in the ground properly marked from which:
24" pine bears North 20° East 43.5 Ft.
14" ash bears South 14° 15' West 53.0 ft.
Done in presence of Martin Fry, Frank Fry, and C.W. Sinnegar.
Remonumented June 26, 1941 by S.O. Newhouse, C.S..
Record states: Found old post and one bearing tree, restored corner by driving a 1" iron pipe and oak post properly marked and remarked 24" pine bears North 20° East 43.5 ft.
Marked by new bearing tree:
10" Myrtle bears South 57° West 10.3 ft.
In 1963, H.J. Newhouse set a brass cap.

DIAGRAM
T35S R11W
1/4
20
29

DESCRIPTION OF CORNER EVIDENCE FOUND:

A 3¼" brass cap on a 1" dia iron pipe protruding 4" from ground marked

B.T.S found
A Pine snag 28" dia., bears N.20°15'E., 43.8 ft scribes 14S20BT visible.
An Ash 18" dia., bears S.15°45'W., 53.1 ft. scribes S¼ 2 visible
A Myrtle 18" dia., bears S59°00'W, 10.6 ft., face healed.

1/4
20
29
T35S R11W
1963

Description of monument and accessories I established to perpetuate the original location of this corner:

B.T. marked
A fir, 24" dia. N.26°45'W., 34.8 ft., scribed ¼ S20 B.T.

REGISTERED PROFESSIONAL LAND SURVEYOR
Olaf G.J. Thingvall
OREGON
JULY 14, 1972
OLAF A. J. THINGVALL
983

RECEIVED
Feb. 22, 1984
CURRY COUNTY SURVEYOR

Office of..... County of.....
State of....., I hereby certify that the within instrument was filed in this office for record on the..... day of..... , 19.....
..... *by* .....
(COUNTY OFFICIAL) (DEPUTY)

Form R6-7100-57 (9/71)

35-242

☆ GPO—798-276

County Surveyor's Record, Curry County, Oregon

CHAINS

RESTORE SECTION CORNER TO SEC.S 4,5,8,9
T.35S., R14W., W.M.,CURRY COOUNTY, OREGON

WE identify corner from map and corner notes filed by Louis Prahar Aug. 1971. The bent one inch iron pipe found by Prahar is replaced with 2½ inch aluminum capped aluminum pipe properly marked. The unmarked fir stumps S 89° East 3.3 feet and S 72° W. 18.2 feet remain as well as the 6 in. (Now 14 in.) fir S 12° E (our measurement 14.6 feet.) The two bearing trees marked by Stuntzer Aug. 1980 bear: N 15° W 10.5 feet (14 in.) and S. 71° W 30 ft. (14 in.) adjacent to the corner we drive a red steel fence post. Aluminum tag is nailed to a fir tree on the North side of the Bonneville access road approximately 300 feet South of the corner. The corner is on a fairly steep South slope West of a small side creek. We add one additional bearing tree to the corner which is a 14 in. W. Fir South 75° East 34.0 feet.

June 1983

Those Present:

H.J. Newhouse, Hal Newhouse
Bryan Flavin, Pete Buffington

REGISTERED
PROFESSIONAL
LAND SURVEYOR
H. J. Newhouse
OREGON
MAY 10, 1957
H. J. NEWHOUSE
402

RECEIVED
July 6, 1983
CURRY COUNTY SURVEYOR

35-24//

County Surveyor's Record, Curry County, Oregon

CHAINS

RESTORE SECTION CORNER TO SEC.S 4,5,8,9
T.35S., R14W., W.M.,CURRY COOUNTY, OREGON

WE identify corner from map and corner notes filed by Louis Prahar Aug. 1971. The bent one inch iron pipe found by Prahar is replaced with 2½ inch aluminum capped aluminum pipe properly marked. The unmarked fir stumps S 89° East 3.3 feet and S 72° W. 18.2 feet remain as well as the 6 in. (Now 14 in.) fir S 12° E (our measurement 14.6 feet.) The two bearing trees marked by Stuntzer Aug. 1980 bear: N 15° W 10.5 feet (14 in.) and S. 71° W 30 ft. (14 in.) adjacent to the corner we drive a red steel fence post. Aluminum tag is nailed to a fir tree on the North side of the Bonneville access road approximately 300 feet South of the corner. The corner is on a fairly steep South slope West of a small side creek. We add one additional bearing tree to the corner which is a 14 in. W. Fir South 75° East 34.0 feet.

June 1983

Those Present:

H.J. Newhouse, Hal Newhouse
Bryan Flavin, Pete Buffington

REGISTERED
PROFESSIONAL
LAND SURVEYOR
H. J. Newhouse
OREGON
MAY 10, 1957
H. J. NEWHOUSE
402

RECEIVED
July 6, 1983
CURRY COUNTY SURVEYOR

35-24//

437

County Surveyor's Record, Curry County, Oregon

CERTIFIED RECORD OF LAND CORNER MONUMENTATION

History of original corner establishment: Original corner set by William H. Wright CHAINS contract #389 in July 1881 record states: Set maple post 6" x 6" x 5 ft. long in ground for cor. to Sec. 28, 29, 32 and 33. From which: An oak, 10" dia., bears N.14°W., An oak 8" dia., bears S.30°W., A maple 6" dia., bears S.10°E., A maple 7" dia., bears N.25°°W.
In July, 1924, Herbert N. Raymond, U.S.C.E. under special instructions group #96 resurveyed Wrights subdivisions. Record states: Find no trace of cor. of secs. 28, 29, 32, and 33. Set point for cor. of secs. 28, 29, 32 and 33, determined by proportionate distance between SC of secs. 32 and 33 and ¼ sec. cor. 28 and 29; and by record distance in easting from MC of secs. 29 and 32 on left bank of Illinois River. Set an iron post, 3 ft. long, 2 in. dia., 26 ins. in the ground, with a brass cap mkd: from which: An oak, 14 ins. dia., bears N.49°E., 98 lks. dist. mkd. T35SR11WS28BT. A pine, 24 ins. dia., bears S27°E., 59 lks. dist mkd. T35SR11WS33Bt. A fir, 18 ins. dia., bears S36°30'W., 69 lks. dist. mkd. T35SR11WS32BT. An oak, 24 ins. dia., bears N.17°W., 50 lks. dist. mkd. T35SR11WS29BT.

DIAGRAM

T35S	R11W
S29	S28
S32	S33

T35S	R11W
S29	S28
S32	S33

1924

DESCRIPTIONS OF CORNER EVIDENCE FOUND:

Found B.C.I.P. protruding 12" marked as shown above.
B.T.S. found.
Rotten oak (down) N.49°00'E., 65 ft. no markings remaining.
A buckskin pine snag, 24" dia., S.25°30'E., 38.8 ft., face healed.
A fir, 32" dia., S.38°45'W., 45.7 ft., face healed.
A T. oak, 27" dia., N.16°00'W., 33.4 ft., face healed.

Description of monument and accessories I established to perpetuate the original location of this corner:

B.T.S. marked:
A fir, 8" dia., N.15°00'E., 46.3 ft., Scribed T35SR11WS28BT.
A T. oak, 12" S.27°30'E., 18.6 ft., Scribed T35SR11WS33BT.

REGISTERED PROFESSIONAL LAND SURVEYOR
Olaf A. J. Thingvall
OREGON JULY 13, 1967
OLAF A. J. THINGVALL
983

RECEIVED
Feb. 22, 1984
CURRY COUNTY SURVEYOR

Witness: Thomas J. Howe

Office of..... County of.....
State of....., I hereby certify that the within instrument was filed in this office for record on the..... day of....., 19.....
..... *by* .....
(COUNTY OFFICIAL) (DEPUTY)

Form R6-7100-57 (9/71)

☆ GPO—798-276

437

County Surveyor's Record, Curry County, Oregon

CERTIFIED RECORD OF LAND CORNER MONUMENTATION

History of original corner establishment: Original corner set by William H. Wright CHAINS contract #389 in July 1881 record states: Set maple post 6" x 6" x 5 ft. long in ground for cor. to Sec. 28, 29, 32 and 33. From which: An oak, 10" dia., bears N.14°W., An oak 8" dia., bears S.30°W., A maple 6" dia., bears S.10°E., A maple 7" dia., bears N.25°°W.
In July, 1924, Herbert N. Raymond, U.S.C.E. under special instructions group #96 resurveyed Wrights subdivisions. Record states: Find no trace of cor. of secs. 28, 29, 32, and 33. Set point for cor. of secs. 28, 29, 32 and 33, determined by proportionate distance between SC of secs. 32 and 33 and ¼ sec. cor. 28 and 29; and by record distance in easting from MC of secs. 29 and 32 on left bank of Illinois River. Set an iron post, 3 ft. long, 2 in. dia., 26 ins. in the ground, with a brass cap mkd: from which: An oak, 14 ins. dia., bears N.49°E., 98 lks. dist. mkd. T35SR11WS28BT. A pine, 24 ins. dia., bears S27°E., 59 lks. dist mkd. T35SR11WS33Bt. A fir, 18 ins. dia., bears S36°30'W., 69 lks. dist. mkd. T35SR11WS32BT. An oak, 24 ins. dia., bears N.17°W., 50 lks. dist. mkd. T35SR11WS29BT.

DIAGRAM

T35S	R11W
S29	S28
S32	S33

T35S	R11W
S29	S28
S32	S33

1924

DESCRIPTIONS OF CORNER EVIDENCE FOUND:

Found B.C.I.P. protruding 12" marked as shown above.
B.T.S. found.
Rotten oak (down) N.49°00'E., 65 ft. no markings remaining.
A buckskin pine snag, 24" dia., S.25°30'E., 38.8 ft., face healed.
A fir, 32" dia., S.38°45'W., 45.7 ft., face healed.
A T. oak, 27" dia., N.16°00'W., 33.4 ft., face healed.

Description of monument and accessories I established to perpetuate the original location of this corner:

B.T.S. marked:
A fir, 8" dia., N.15°00'E., 46.3 ft., Scribed T35SR11WS28BT.
A T. oak, 12" S.27°30'E., 18.6 ft., Scribed T35SR11WS33BT.

REGISTERED PROFESSIONAL LAND SURVEYOR
Olaf A. J. Thingvall
OREGON JULY 13, 1967
OLAF A. J. THINGVALL
983

RECEIVED
Feb. 22, 1984
CURRY COUNTY SURVEYOR

Witness: Thomas J. Howe

Office of..... County of.....
State of....., I hereby certify that the within instrument was filed in this office for record on the..... day of....., 19.....
..... *by* .....
(COUNTY OFFICIAL) (DEPUTY)

Form R6-7100-57 (9/71)

☆ GPO—798-276

County Surveyor's Record, Curry County, Oregon

CERTIFIED RECORD OF LAND CORNER MONUMENTATION

~~History of original corner establishment:~~ Original survey done by Rufus S. Moore under CHAINS contract #570 and completed in September, 1891. Record states: Set a basalt stone, 18 x 10 x 7 ins., 12 ins. in the ground, for cor. to secs. 1, 6, 7 and 12, mkd. with 1 notch on N. and 5 notches on S. edges; from which:

DIAGRAM

T35S R13W	T35S R12W
S1 / S12	S7

A fir, 44 ins. diam. bears N59°E., 135 lks. dist., mkd. T35SR12-WS6BT.
A fir, 20 ins. diam. bears S83°E., 318 lks. dist., mkd. T35SR12-WS7BT.
A fir, 20 ins., diam. bears S69°W., 80 lks. dist., mkd. T35SR13W S12BT.
A fir, 44 ins. diam. bears N43°W., 95 lks. dist., mkd. T35SR13WS1BT. In July, 1913, Chas M. Collier surveyed from the east under Contract #378. Record states: Intersected the W. bdy of Tp. 5.90 chs. North of the cor. of secs. 1, 6, 7 and 12, previously described, which I now changed to refer to secs. 1 and 12 of Tp. 35S R13W. only and obliterate all markings referring to secs 6 and 7. In Sept., 1960, B. R. Horton under contract with the United States Plywood Corporation surveyed this corner. His record states: Thence I ran on a bearing of North 0 42' West for a distance of 2668.6 feet to the section corner of sections 1, 6, 7 and 12, Township 35 South, Ranges 12 and 13 West, Willamette Meridian. This corner was marked by a stone. Two snags were identified as bearing trees. I set a 1½ inch iron pipe beside the rock and established the bearing trees as follows:
10 inch fir - North 18° East, 35.2 feet.
8 inch fir - South 76° West, 47.0 feet.
41 inch fir - North 50° West, 123.5 feet.

DESCRIPTION OF CORNER EVIDENCE FOUND:

Found a 1½ Iron pipe protruding 6 inches. No stone found next to pipe. From which:
A fir stump, 70 ins. diam. bears N59° 00'E, 88.8 ft. with face healed.
A fir snag, 28 ins. diam. bears S83° 00'E, 207.1 ft., axe work and partial scribes visible.
A fir stump (badly decayed), S68° 30'W, 62.9 ft., reversed scribes visible.
A fir snag, 38" dia. bears N43° 00'W, 52.5 ft., no markings.
Horton B.T.'s:
A fir, 16 in. dia. bears N19° 00'E, 34.9 ft., with face healed.
A fir, 14 in. dia. bears S77° 15'W, 47.0 ft., with face healed.
A fir snag, 38 in. dia. bears N50° 00'W, 119.3 ft., scribes S1BT visible.

DESCRIPTION OF MONUMENT AND ACCESSORIES I ESTABLISHED TO PERPETUATE THE ORIGINAL LOCATION OF THIS CORNER:

Set a 2½" dia. aluminum cap on a 30" aluminum pipe protruding 9 ins. in a 2' dia. stone mound. Buried Iron pipe next to cap.

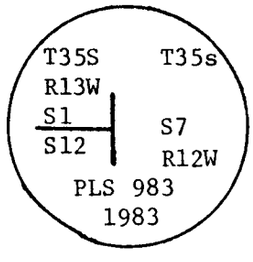

B.T. Marked:
A fir, 14 ins. dia. bears N23° 00'W, 13.5 ft. scribed T35S-R13WS1BT. Note: Attn. sign on 6 ft. aluminum post set 1.5 ft. North

REGISTERED PROFESSIONAL LAND SURVEYOR
Olaf A. J. Thingvall
OREGON
JULY 14, 1977
OLAF A. J. THINGVALL
983

WITNESS: Thomas J Howie

Office of..... County of.....
State of....., I hereby certify that the within instrument was filed in this office for record on the..... day of....., 19.....
..... *by* .....
(COUNTY OFFICIAL) (DEPUTY)

Form R6-7100-57 (9/71)

☆GPO—798-276

RECEIVED
Sept. 1, 1983
CURRY COUNTY SURVEYOR

County Surveyor's Record, Curry County, Oregon

CERTIFIED RECORD OF LAND CORNER MONUMENTATION

~~History of original corner establishment:~~ Original survey done by Rufus S. Moore under CHAINS contract #570 and completed in September, 1891. Record states: Set a basalt stone, 18 x 10 x 7 ins., 12 ins. in the ground, for cor. to secs. 1, 6, 7 and 12, mkd. with 1 notch on N. and 5 notches on S. edges; from which:

DIAGRAM

T35S R13W	T35S R12W
S1 / S12	S7

A fir, 44 ins. diam. bears N59°E., 135 lks. dist., mkd. T35SR12-WS6BT.
A fir, 20 ins. diam. bears S83°E., 318 lks. dist., mkd. T35SR12-WS7BT.
A fir, 20 ins., diam. bears S69°W., 80 lks. dist., mkd. T35SR13W S12BT.
A fir, 44 ins. diam. bears N43°W., 95 lks. dist., mkd. T35SR13WS1BT. In July, 1913, Chas M. Collier surveyed from the east under Contract #378. Record states: Intersected the W. bdy of Tp. 5.90 chs. North of the cor. of secs. 1, 6, 7 and 12, previously described, which I now changed to refer to secs. 1 and 12 of Tp. 35S R13W. only and obliterate all markings referring to secs 6 and 7. In Sept., 1960, B. R. Horton under contract with the United States Plywood Corporation surveyed this corner. His record states: Thence I ran on a bearing of North 0 42' West for a distance of 2668.6 feet to the section corner of sections 1, 6, 7 and 12, Township 35 South, Ranges 12 and 13 West, Willamette Meridian. This corner was marked by a stone. Two snags were identified as bearing trees. I set a 1½ inch iron pipe beside the rock and established the bearing trees as follows:
10 inch fir - North 18° East, 35.2 feet.
8 inch fir - South 76° West, 47.0 feet.
41 inch fir - North 50° West, 123.5 feet.

DESCRIPTION OF CORNER EVIDENCE FOUND:

Found a 1½ Iron pipe protruding 6 inches. No stone found next to pipe. From which:
A fir stump, 70 ins. diam. bears N59° 00'E, 88.8 ft. with face healed.
A fir snag, 28 ins. diam. bears S83° 00'E, 207.1 ft., axe work and partial scribes visible.
A fir stump (badly decayed), S68° 30'W, 62.9 ft., reversed scribes visible.
A fir snag, 38" dia. bears N43° 00'W, 52.5 ft., no markings.
Horton B.T.'s:
A fir, 16 in. dia. bears N19° 00'E, 34.9 ft., with face healed.
A fir, 14 in. dia. bears S77° 15'W, 47.0 ft., with face healed.
A fir snag, 38 in. dia. bears N50° 00'W, 119.3 ft., scribes S1BT visible.

DESCRIPTION OF MONUMENT AND ACCESSORIES I ESTABLISHED TO PERPETUATE THE ORIGINAL LOCATION OF THIS CORNER:

Set a 2½" dia. aluminum cap on a 30" aluminum pipe protruding 9 ins. in a 2' dia. stone mound. Buried Iron pipe next to cap.

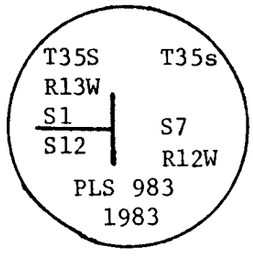

B.T. Marked:
A fir, 14 ins. dia. bears N23° 00'W, 13.5 ft. scribed T35S-R13WS1BT. Note: Attn. sign on 6 ft. aluminum post set 1.5 ft. North

REGISTERED PROFESSIONAL LAND SURVEYOR
Olaf A. J. Thingvall
OREGON
JULY 14, 1977
OLAF A. J. THINGVALL
983

WITNESS: Thomas J Howie

Office of..... County of.....
State of....., I hereby certify that the within instrument was filed in this office for record on the..... day of....., 19.....
..... *by* .....
(COUNTY OFFICIAL) (DEPUTY)

Form R6-7100-57 (9/71)

☆GPO—798-276

RECEIVED
Sept. 1, 1983
CURRY COUNTY SURVEYOR

439

County Surveyor's Record, Curry County, Oregon

CERTIFIED RECORD OF LAND CORNER MONUMENTATION

CHAINS

History of original corner establishment: Rufus Moore, contract No. 570 executed the original survey, completion date Sept. 22, 1891. Survey record states: Set a basalt stone 15x8x7 ins. marked with 2 notches on north and 4 notches on the South edges; 10 ins. in the ground for corner to sections 7, 12, 13 and 18 from which:
An oak 8 ins. diam. bears N25 3/4°E, 86 lks, dist. marked T35S R12W S7 BT
A Fir 6 ins. diam. bears S3½°E, 218 lks. dist. marked T35S R12W S 18 BT.
A Fir 48 ins. diam. bears S36°W., 164 lks. dist. marked T35S R13W S13 BT
A Fir 6 ins. diam. bears N28°W., 179 lks, dist. marked T355 R13W S12 BT

DIAGRAM

T35S R13W	T35S R12W
S12	S7
S13	S18

Description of corner evidence found: Found large stone in mound of stone, no markings visible. From which:
A Fir stump 60 ins. diam. bears S37°30'W., 108.5 Ft. dist. with healed face and pitch seam.
No sign of other original BT's.

Description of monument and accessories I established to perpetuate the original location of this corner: Set 2½ in. aluminum cap and aluminum pipe from stone. Cap protrudes 10" from ground with the stone laid next to the cap. Built a stone mound 2' x 1' around the cap which is marked as shown.

From which:
A tan oak 12 ins. diam. bears N.13°30E., 9 0/8 Ft. dist. scribed T35S R12W S7 BT.
A tan oak 14 ins. diam. bears S.52°E., 37 8/9 Ft. dist. scribed T35S R12W S18 BT.
A tan oak 12 ins. diam. bears S.52°W., 70.2 Ft. dist. scribed T35S R13W S13 BT.
A tan oak 13 ins. diam. bears N.23°W., 6.2 Ft. dist. scribed T35S R13W S12 BT.
Declination used: 20° East

T35S
R13W | R12W
S12 | S7
S13 | S18
PLS 983
1983

WITNESS: Thomas J. Moore

REGISTERED PROFESSIONAL LAND SURVEYOR
Olaf A. J. Thingvall
OREGON
JULY 14, 1972
OLAF A. J. THINGVALL
983

Office of..... County of.....
State of....., I hereby certify that the within instrument was filed in this office for record on the..... day of....., 19.....
..... *by* .....
(COUNTY OFFICIAL) (DEPUTY)

Form R6-7100-57 (9/71)

☆ GPO 799-509

RECEIVED

439

County Surveyor's Record, Curry County, Oregon

CERTIFIED RECORD OF LAND CORNER MONUMENTATION

CHAINS

History of original corner establishment: Rufus Moore, contract No. 570 executed the original survey, completion date Sept. 22, 1891. Survey record states: Set a basalt stone 15x8x7 ins. marked with 2 notches on north and 4 notches on the South edges; 10 ins. in the ground for corner to sections 7, 12, 13 and 18 from which:
An oak 8 ins. diam. bears N25 3/4°E, 86 lks, dist. marked T35S R12W S7 BT
A Fir 6 ins. diam. bears S3½°E, 218 lks. dist. marked T35S R12W S 18 BT.
A Fir 48 ins. diam. bears S36°W., 164 lks. dist. marked T35S R13W S13 BT
A Fir 6 ins. diam. bears N28°W., 179 lks, dist. marked T355 R13W S12 BT

DIAGRAM

T35S R13W	T35S R12W
S12	S7
S13	S18

Description of corner evidence found: Found large stone in mound of stone, no markings visible. From which:
A Fir stump 60 ins. diam. bears S37°30'W., 108.5 Ft. dist. with healed face and pitch seam.
No sign of other original BT's.

Description of monument and accessories I established to perpetuate the original location of this corner: Set 2½ in. aluminum cap and aluminum pipe from stone. Cap protrudes 10" from ground with the stone laid next to the cap. Built a stone mound 2' x 1' around the cap which is marked as shown.

From which:
A tan oak 12 ins. diam. bears N.13°30E., 9 0/8 Ft. dist. scribed T35S R12W S7 BT.
A tan oak 14 ins. diam. bears S.52°E., 37 8/9 Ft. dist. scribed T35S R12W S18 BT.
A tan oak 12 ins. diam. bears S.52°W., 70.2 Ft. dist. scribed T35S R13W S13 BT.
A tan oak 13 ins. diam. bears N.23°W., 6.2 Ft. dist. scribed T35S R13W S12 BT.
Declination used: 20° East

T35S
R13W | R12W
S12 | S7
S13 | S18
PLS 983
1983

WITNESS: Thomas J. Moore

REGISTERED PROFESSIONAL LAND SURVEYOR
Olaf A. J. Thingvall
OREGON
JULY 14, 1972
OLAF A. J. THINGVALL
983

Office of..... County of.....
State of....., I hereby certify that the within instrument was filed in this office for record on the..... day of....., 19.....
..... *by* .....
(COUNTY OFFICIAL) (DEPUTY)

Form R6-7100-57 (9/71)

☆ GPO 799-509

RECEIVED

County Surveyor's Record, Curry County, Oregon

CERTIFIED RECORD OF LAND CORNER MONUMENTATION

History of original corner establishment: ~~Originally surveyed by Rufus S.~~ CHAINS
Moore in Sept. 1891 under contract number 570. Record states:
Set a post, 3 ft. long, 3 ins. sq., 24 ins. in the ground, for 1/4 sec. cor. mkd. 1/4 S onW Face; from which:
A Fir, 16 ins. diam., bears N.9°E., 131 lks. dist., mkd. 1/4 SBT.
An Oak, 8 ins. diam., bears N.64½°W., 160 lks. dist., mkd. 1/4 SBT.
In September, 1960, J.E. Bussard under supervision of B.R. Horton surveyed section 1. Record States: The East 1/4 corner of Section 1, which was marked by a stone with 1/4 on the west face. I also found a fallen Fir snag which I identified as a bearing tree. I set a 1 inch iron pipe beside the stone and marked the following bearing trees:
52 Inch Fir - North 2° West, 44.0 feet.
50 Inch Fir - South 33.5° East, 66.8 feet.

DIAGRAM

T35S R13W | T35S R12W

S1 1/4 Only

Description of corner evidence found: 1" Iron pipe driven next to stone marked 1/4 on West Face with a notch on top. ORIG. B.T.
An 18" Fir, blowdown, (measured to root hole) N10°00'E, 86.1 Ft. with Axe work on tree. Horton B.T.s
A 44" Fir snag, S32°00'E, 67.7 ft. scribes 1/4 S visible on partially healed face.
A 45" Fir, N1°00'W, 43.5 ft., scribes 1/4S 1 BT visible.
NOTE: No sign of original tan oak area falls in cat road.

Description of monument and accessories I established to perpetuate the original location of this corner:

Set a 2½"X30" Aluminum pipe with Brass cap marked:
Cap protruds 12" and is set in a 2 ft. dia. stone mound.
Layed 1" Iron pipe and original stone next to cap.
Set Aluminum post with Attn sign and P.B. sign 10.5 ft. north of cap.

T35S
¼S1
R13W | R12W
PLS983
1983

NOTE: Decl. 20°E

REGISTERED PROFESSIONAL LAND SURVEYOR
Olaf A.J. Thingvall
OREGON
JULY 14, 1972
OLAF A. J. THINGVALL
983

WITNESS: Florence J. Horton

Office of..... County of.....
State of....., I hereby certify that the within instrument was filed in this office for record on the..... day of....., 19.....
..... *by* .....
(COUNTY OFFICIAL) (DEPUTY)

Form R6-7100-57 (9/71)

RECEIVED
Sept. 1, 1983
CURRY COUNTY SURVEYOR

☆ GPO 799-509

County Surveyor's Record, Curry County, Oregon

CERTIFIED RECORD OF LAND CORNER MONUMENTATION

History of original corner establishment: ~~Originally surveyed by Rufus S.~~ CHAINS
Moore in Sept. 1891 under contract number 570. Record states:
Set a post, 3 ft. long, 3 ins. sq., 24 ins. in the ground, for 1/4 sec. cor. mkd. 1/4 S onW Face; from which:
A Fir, 16 ins. diam., bears N.9°E., 131 lks. dist., mkd. 1/4 SBT.
An Oak, 8 ins. diam., bears N.64½°W., 160 lks. dist., mkd. 1/4 SBT.
In September, 1960, J.E. Bussard under supervision of B.R. Horton surveyed section 1. Record States: The East 1/4 corner of Section 1, which was marked by a stone with 1/4 on the west face. I also found a fallen Fir snag which I identified as a bearing tree. I set a 1 inch iron pipe beside the stone and marked the following bearing trees:
52 Inch Fir - North 2° West, 44.0 feet.
50 Inch Fir - South 33.5° East, 66.8 feet.

DIAGRAM

T35S R13W | T35S R12W

S1 1/4 Only

Description of corner evidence found: 1" Iron pipe driven next to stone marked 1/4 on West Face with a notch on top. ORIG. B.T.
An 18" Fir, blowdown, (measured to root hole) N10°00'E, 86.1 Ft. with Axe work on tree. Horton B.T.s
A 44" Fir snag, S32°00'E, 67.7 ft. scribes 1/4 S visible on partially healed face.
A 45" Fir, N1°00'W, 43.5 ft., scribes 1/4S 1 BT visible.
NOTE: No sign of original tan oak area falls in cat road.

Description of monument and accessories I established to perpetuate the original location of this corner:

Set a 2½"X30" Aluminum pipe with Brass cap marked:
Cap protruds 12" and is set in a 2 ft. dia. stone mound.
Layed 1" Iron pipe and original stone next to cap.
Set Aluminum post with Attn sign and P.B. sign 10.5 ft. north of cap.

T35S
¼S1
R13W | R12W
PLS983
1983

NOTE: Decl. 20°E

REGISTERED PROFESSIONAL LAND SURVEYOR
Olaf A.J. Thingvall
OREGON
JULY 14, 1972
OLAF A. J. THINGVALL
983

WITNESS: Florence J. Horton

Office of..... County of.....
State of....., I hereby certify that the within instrument was filed in this office for record on the..... day of....., 19.....
..... *by* .....
(COUNTY OFFICIAL) (DEPUTY)

Form R6-7100-57 (9/71)

RECEIVED
Sept. 1, 1983
CURRY COUNTY SURVEYOR

☆ GPO 799-509

441

County Surveyor's Record, Curry County, Oregon

CERTIFIED RECORD OF LAND CORNER MONUMENTATION

History of original corner establishment: Original survey by Rufus S. Moore, Sept. 10 to 22, 1891. Contract No. 570.
Record States: Set a basalt stone, 18 x 12 x 6 ins., 12 ins. in the ground, for 1/4 sec. cor. mkd. 1/4 on West face; from which
A Fir, 12 ins. diam., bears N44°E., 27 lks. dist., mkd. 1/4S BT.
A Fir, 14 ins. diam., bears S71½°W., 30 lks. dist., mkd 1/4S BT.
In July 1913, Chas M. Collier surveyed this line under survey group Number 16. Record States:
Intersect the 1/4 sec. cor., which is a basalt stone, firmly set, marked and witnessed as described by the surveyor general.
In Aug. 1960, J.E. Bussard under supervision of B.R. Horton perpetuated this corner record states:
The East 1/4 of S12 which was marked by a stone and the following bearing tree:
14" Fir S71.5°W, 19.8 Feet.
I placed a 1 inch pipe beside the stone and marked the following additional bearing tree:
A 30" Fir, N14 .5°E, 28.7 feet.

DIAGRAM

T35S R13W	T35S R12W
S12	S7
	1/4

Description of corner evidence found:
Found 1" Iron pipe driven next to stone with no visible markings
Orig B.T.
13" Fir low stump, S73°00W, 18.6 Ft. pitch seam visible
Horton B.T.
24" Fir stump, N17°00'E, 28.2', scribed 1/4 S7 BT.
No sign of original northeast B.T.

Description of monument and accessories I established to perpetuate the original location of this corner:
Set a 2½" x 30" Aluminum pipe with Cap marked:
Cap protrudes 10" and is set in a 1' dia. stone mound.
Layed pipe and stone next to cap.

T35S
R13W | R12W
S12 | S7
¼
PLS 983
1983

B.T. Marked
A 30" Fir stump S.70°00'W., 27.6 ft. Scribed: 1/4S12BT
Set 6' Aluminum Fence post 15 ft. N & S of cap.
Dec. 20°E.

WITNESS: Thomas J. Howell

REGISTERED PROFESSIONAL LAND SURVEYOR
Olaf A. J. Thingvall
OREGON
JULY 14, 1972
OLAF A. J. THINGVALL
983

Office of ..... *County of* .....
State of ....., *I hereby certify that the within instrument was filed in this office for record on the* ..... *day of* ....., *19*.....
..... *by* .....
(COUNTY OFFICIAL) (DEPUTY)

Form R6-7100-57 (9/71)

☆ GPO 799-509

RECEIVED
Sept 1 1982

441

County Surveyor's Record, Curry County, Oregon

CERTIFIED RECORD OF LAND CORNER MONUMENTATION

History of original corner establishment: Original survey by Rufus S. Moore, Sept. 10 to 22, 1891. Contract No. 570.
Record States: Set a basalt stone, 18 x 12 x 6 ins., 12 ins. in the ground, for 1/4 sec. cor. mkd. 1/4 on West face; from which
A Fir, 12 ins. diam., bears N44°E., 27 lks. dist., mkd. 1/4S BT.
A Fir, 14 ins. diam., bears S71½°W., 30 lks. dist., mkd 1/4S BT.
In July 1913, Chas M. Collier surveyed this line under survey group Number 16. Record States:
Intersect the 1/4 sec. cor., which is a basalt stone, firmly set, marked and witnessed as described by the surveyor general.
In Aug. 1960, J.E. Bussard under supervision of B.R. Horton perpetuated this corner record states:
The East 1/4 of S12 which was marked by a stone and the following bearing tree:
14" Fir S71.5°W, 19.8 Feet.
I placed a 1 inch pipe beside the stone and marked the following additional bearing tree:
A 30" Fir, N14 .5°E, 28.7 feet.

DIAGRAM

T35S R13W	T35S R12W
S12	S7
	1/4

Description of corner evidence found:
Found 1" Iron pipe driven next to stone with no visible markings
Orig B.T.
13" Fir low stump, S73°00W, 18.6 Ft. pitch seam visible
Horton B.T.
24" Fir stump, N17°00'E, 28.2', scribed 1/4 S7 BT.
No sign of original northeast B.T.

Description of monument and accessories I established to perpetuate the original location of this corner:
Set a 2½" x 30" Aluminum pipe with Cap marked:
Cap protrudes 10" and is set in a 1' dia. stone mound.
Layed pipe and stone next to cap.

T35S
R13W | R12W
S12 | S7
¼
PLS 983
1983

B.T. Marked
A 30" Fir stump S.70°00'W., 27.6 ft. Scribed: 1/4S12BT
Set 6' Aluminum Fence post 15 ft. N & S of cap.
Dec. 20°E.

WITNESS: Thomas J. Howell

REGISTERED PROFESSIONAL LAND SURVEYOR
Olaf A. J. Thingvall
OREGON
JULY 14, 1972
OLAF A. J. THINGVALL
983

Office of ..... *County of* .....
State of ....., *I hereby certify that the within instrument was filed in this office for record on the* ..... *day of* ....., *19*.....
..... *by* .....
(COUNTY OFFICIAL) (DEPUTY)

Form R6-7100-57 (9/71)

☆ GPO 799-509

RECEIVED
Sept 1 1982

County Surveyor's Record, Curry County, Oregon

see C.C.File #35-222/Alvin D.Ferry-LS#1055
dated June 1981
H.E.S # 221

CHAINS

CORNER 1 HES 221

HES 221 COR· 1 PLS 1055 1981

Found a sandstone 24 X 14 X 8 ins., 14 ins. in the ground, marked 1 HES 221 on the side facing the claim, replaced sandstone with ACAP, 24 ins. in the ground, from which:
Original Bearing Trees;
An oak, 42 ins. diam., bears S44°00'W (S42°30'W), 40.5 ft. dist. (62 lks.), face healed.
A fir, 55 ins. diam., bears S15°00'E (S16°00'E), 40.1 ft. dist. (62 lks.), face healed.

CORNER 2 HES 221

HES 221 COR· 2 PLS 1055 1981

Found a sandstone 26 X 5 X 5 ins., 6 ins. in the ground, marked 2 HES 221 on the side facing the claim, replaced sandstone with ACAP, 24 ins. in the ground, from which:
Original Bearing Trees;
An oak, 16 ins. diam., bears N 8°45'W (N 9°00'W), 7.8 ft. dist. (11 lks.), face healed.
A fir, 42 ins. diam., bears S 74°30'E (S 76°45'E), 37.6 ft. dist. (57 lks.), face healed. See Notes below.

CORNER 3 HES 221

HES 221 COR· 3 PLS 1055 1981

Found remains of original sandstone, (14 X 10 X 8 ins. lying on its side out of position), with marks ES 221 visible while digging the hole for ACAP. ACAP, 24 ins. in the ground, set at proportionate distance from which:
New Bearing Trees;
An apple tree, 12 ins. diam., bears N 77°15'W, 14.3 ft. dist., marked: HES 221 3 BT.
A fir, 18 ins. diam., bears S50°45'E, 21.1 ft. dist., marked: HES 221 3 BT.

CORNER 4 HES 221

HES 221 COR· 4 PLS 1055 1981

Set ACAP, 24 ins. in the ground, from which:
New Bearing Trees;
A madrone, 10 ins. diam., bears S65°00'W, 6.3 ft. dist., marked on the bark: HES 221 4 BT.
A fir, 12 ins. diam., bears N4°00'E, 12.6 ft. dist., marked: HES 221 4 BT

CORNER 5 HES 221

HES 221 COR· 5 PLS 1055 1981

Set ACAP, 24 ins. in the ground, from which:
New Bearing Trees;
A madrone, 16 ins. diam., bears N 89°30'W, 12.1 ft. dist., marked on the bark: HES 221 5 BT.
A fir, 10 ins. diam., bears N33°00'E, 22.5 ft. dist., marked: HES 221 5 BT.

Notes

There were no small stones with an 'X' scribed on them found underneath the sandstone corner markers. Unless otherwise impractical a rock mound was set around all ACAP's and the sandstone corner markers set next to the ACAP's. The tie to the 1/4 corner from corner 1 of HES 221 was found to be different than the record distance by over 220 ft. National Forest land borders HES 221 on all sides. New bearing tree at corner 2 is a fir, 18 ins. diam., bears N 37°30'E, 37.2 ft. dist., marked: HES 221 2 BT.

County Surveyor's Record, Curry County, Oregon

see C.C.File #35-222/Alvin D.Ferry-LS#1055
dated June 1981
H.E.S # 221

CHAINS

CORNER 1 HES 221

HES 221 COR· 1 PLS 1055 1981

Found a sandstone 24 X 14 X 8 ins., 14 ins. in the ground, marked 1 HES 221 on the side facing the claim, replaced sandstone with ACAP, 24 ins. in the ground, from which:
Original Bearing Trees;
An oak, 42 ins. diam., bears S44°00'W (S42°30'W), 40.5 ft. dist. (62 lks.), face healed.
A fir, 55 ins. diam., bears S15°00'E (S16°00'E), 40.1 ft. dist. (62 lks.), face healed.

CORNER 2 HES 221

HES 221 COR· 2 PLS 1055 1981

Found a sandstone 26 X 5 X 5 ins., 6 ins. in the ground, marked 2 HES 221 on the side facing the claim, replaced sandstone with ACAP, 24 ins. in the ground, from which:
Original Bearing Trees;
An oak, 16 ins. diam., bears N 8°45'W (N 9°00'W), 7.8 ft. dist. (11 lks.), face healed.
A fir, 42 ins. diam., bears S 74°30'E (S 76°45'E), 37.6 ft. dist. (57 lks.), face healed. See Notes below.

CORNER 3 HES 221

HES 221 COR· 3 PLS 1055 1981

Found remains of original sandstone, (14 X 10 X 8 ins. lying on its side out of position), with marks ES 221 visible while digging the hole for ACAP. ACAP, 24 ins. in the ground, set at proportionate distance from which:
New Bearing Trees;
An apple tree, 12 ins. diam., bears N 77°15'W, 14.3 ft. dist., marked: HES 221 3 BT.
A fir, 18 ins. diam., bears S50°45'E, 21.1 ft. dist., marked: HES 221 3 BT.

CORNER 4 HES 221

HES 221 COR· 4 PLS 1055 1981

Set ACAP, 24 ins. in the ground, from which:
New Bearing Trees;
A madrone, 10 ins. diam., bears S65°00'W, 6.3 ft. dist., marked on the bark: HES 221 4 BT.
A fir, 12 ins. diam., bears N4°00'E, 12.6 ft. dist., marked: HES 221 4 BT

CORNER 5 HES 221

HES 221 COR· 5 PLS 1055 1981

Set ACAP, 24 ins. in the ground, from which:
New Bearing Trees;
A madrone, 16 ins. diam., bears N 89°30'W, 12.1 ft. dist., marked on the bark: HES 221 5 BT.
A fir, 10 ins. diam., bears N33°00'E, 22.5 ft. dist., marked: HES 221 5 BT.

Notes

There were no small stones with an 'X' scribed on them found underneath the sandstone corner markers. Unless otherwise impractical a rock mound was set around all ACAP's and the sandstone corner markers set next to the ACAP's. The tie to the 1/4 corner from corner 1 of HES 221 was found to be different than the record distance by over 220 ft. National Forest land borders HES 221 on all sides. New bearing tree at corner 2 is a fir, 18 ins. diam., bears N 37°30'E, 37.2 ft. dist., marked: HES 221 2 BT.

County Surveyor's Record, Curry County, Oregon

CHAINS

CORNER 6 HES 221

HES 221
COR· 6
PLS 1055
1981

Set ACAP, 24 ins. in the ground, from which:
Original Bearing Trees;
An oak, 16 ins. diam., bears S 76°45'W
56.2 ft. dist. (85 lks.), face healed with axe work visible.
A madrone, 38 ins. diam., bears N54°30'W
69.2 ft. dist. (102 lks.), seam visible.

CORNER 7 HES 221

HES 221
COR· 7
PLS 1055
1981

Found a sandstone 24 X 8 X 5 ins., 14 ins. in the ground, marked 7 HES 221 on the side facing the claim, replaced sandstone with ACAP, 24 ins. in the ground, from which:
Original Bearing Trees;
An oak, 13 ins. diam., bears N13°30'E (N12°15'E), 31.6 ft. dist. (34 lks.), face healed.
An oak, 4 ins. diam., bears S61°00'E (S62°45'E), 16.3 ft. dist. (23 lks.), face partially healed.
New Bearing Tree;
An oak, 20 ins. diam., bears S56°00'E, 17.5 ft. dist., marked: HES 221 7 BT.

CORNER 8 HES 221

HES 221
COR· 8
PLS 1055
1981

Found a sandstone 24X6X6 ins., 14 ins. in the ground, marked: 8 HES 221 on the side facing the claim, replaced sandstone with ACAP, 24 ins. in the ground, from which:
Original Bearing Trees;
A fir, 17 ins. diam., bears S46°00'E, 10.3 ft. dist. (15 lks.), face healed.
A fir snag, 19 ins. diam., bears S 30°00'W (S28°00'W), 19.9 ft. dist. (30 lks.), face healed.
New Bearing Tree;
A fir, 12 ins. diam., bears N85°15'W, 13.5 ft. dist., marked: HES 221 8 BT.

1/4 CORNER, SECS. 6 & 1, T35S, Rs 11 & 12 W

T 35S
R12W R11W
1 + 6 1/4
PLS 1055
1981

At corner location set ACAP, 20 ins. in the ground, from which:
Original Bearing Tree;
A fir, 46 ins. diam., bears S89°00'W (S88°00'W), 60.0 ft. dist. (91 lks.), face healed.
NOTE: No trace of maple bearing tree can be found, however a 38" maple bears N22°45'E, 20.2 ft. dist.

CERTIFICATION

I, Alvin D. Ferry, a registered land surveyor in the State of Oregon, hereby certify that this plat and the notes hereon are a correct representation of a survey I performed during June 1981, for the U.S. Forest Service, in accordance with the statutes of the State of Oregon.

Alvin D. Ferry
P.O. Box 157
Wedderburn, Or. 97491

REGISTERED PROFESSIONAL LAND SURVEYOR
Alvin D Ferry
OREGON
JUNE 18, 1976
ALVIN D. FERRY
1055

County Surveyor's Record, Curry County, Oregon

CHAINS

CORNER 6 HES 221

HES 221
COR· 6
PLS 1055
1981

Set ACAP, 24 ins. in the ground, from which:
Original Bearing Trees;
An oak, 16 ins. diam., bears S 76°45'W
56.2 ft. dist. (85 lks.), face healed with axe work visible.
A madrone, 38 ins. diam., bears N54°30'W
69.2 ft. dist. (102 lks.), seam visible.

CORNER 7 HES 221

HES 221
COR· 7
PLS 1055
1981

Found a sandstone 24 X 8 X 5 ins., 14 ins. in the ground, marked 7 HES 221 on the side facing the claim, replaced sandstone with ACAP, 24 ins. in the ground, from which:
Original Bearing Trees;
An oak, 13 ins. diam., bears N13°30'E (N12°15'E), 31.6 ft. dist. (34 lks.), face healed.
An oak, 4 ins. diam., bears S61°00'E (S62°45'E), 16.3 ft. dist. (23 lks.), face partially healed.
New Bearing Tree;
An oak, 20 ins. diam., bears S56°00'E, 17.5 ft. dist., marked: HES 221 7 BT.

CORNER 8 HES 221

HES 221
COR· 8
PLS 1055
1981

Found a sandstone 24X6X6 ins., 14 ins. in the ground, marked: 8 HES 221 on the side facing the claim, replaced sandstone with ACAP, 24 ins. in the ground, from which:
Original Bearing Trees;
A fir, 17 ins. diam., bears S46°00'E, 10.3 ft. dist. (15 lks.), face healed.
A fir snag, 19 ins. diam., bears S 30°00'W (S28°00'W), 19.9 ft. dist. (30 lks.), face healed.
New Bearing Tree;
A fir, 12 ins. diam., bears N85°15'W, 13.5 ft. dist., marked: HES 221 8 BT.

1/4 CORNER, SECS. 6 & 1, T35S, Rs 11 & 12 W

T 35S
R12W R11W
1 + 6 1/4
PLS 1055
1981

At corner location set ACAP, 20 ins. in the ground, from which:
Original Bearing Tree;
A fir, 46 ins. diam., bears S89°00'W (S88°00'W), 60.0 ft. dist. (91 lks.), face healed.
NOTE: No trace of maple bearing tree can be found, however a 38" maple bears N22°45'E, 20.2 ft. dist.

CERTIFICATION

I, Alvin D. Ferry, a registered land surveyor in the State of Oregon, hereby certify that this plat and the notes hereon are a correct representation of a survey I performed during June 1981, for the U.S. Forest Service, in accordance with the statutes of the State of Oregon.

Alvin D. Ferry
P.O. Box 157
Wedderburn, Or. 97491

REGISTERED PROFESSIONAL LAND SURVEYOR
Alvin D Ferry
OREGON
JUNE 18, 1976
ALVIN D. FERRY
1055

County Surveyor's Record, Curry County, Oregon

CERTIFIED RECORD OF LAND CORNER MONUMENTATION

History of original corner establishment: By W.P. Wright in 1881 set a fir post 4"x 4"x 4' long marked:

CHAINS

8" maple, S 65° E, 48 lks
16" oak, S 75° W, 55 lks

Reestablished in 1924 by Herbert N. Raymond, U.S. Cadastral Engineer from 1881 evidence set an iron post 3 ft. long, 1" diam with brass cap marked (see below) marked:

24" fir, N 47½° E, 119 lks, marked ¼ S16 BT
10" fir, S 77½° W, 106 lks, marked ¼ S17 BT

DIAGRAM

S17 | S16

T35S R11W

Description of corner evidence found:

GLO brass cap marked:

¼
S17 | S16
1925

24" fir, S 77° W, 95 lks (record 106) scribes S 17 BT visible.
38" fir, N 50° E, 117 lks (record N 47° E 119 lks)

Description of monument and accessories I established to perpetuate the original location of this corner:

Set BT
7" fir, S 06° W, 23.8 ft. scribed ¼ S 16 BT
set fence post alongside corner

RECEIVED
3-26-1981
CURRY COUNTY SURVEYOR

REGISTERED PROFESSIONAL LAND SURVEYOR
Alvin D. Ferry
OREGON
JUNE 19, 1976
ALVIN D. FERRY
1055

Office of..... County of.....
State of....., I hereby certify that the within instrument was filed in this office for record on the..... day of..... , 19.....
..... *by* .....
(COUNTY OFFICIAL) (DEPUTY)

Form R6-7100-57 (9/71)

☆ GPO—798-279

County Surveyor's Record, Curry County, Oregon

CERTIFIED RECORD OF LAND CORNER MONUMENTATION

History of original corner establishment: By W.P. Wright in 1881 set a fir post 4"x 4"x 4' long marked:

CHAINS

8" maple, S 65° E, 48 lks
16" oak, S 75° W, 55 lks

Reestablished in 1924 by Herbert N. Raymond, U.S. Cadastral Engineer from 1881 evidence set an iron post 3 ft. long, 1" diam with brass cap marked (see below) marked:

24" fir, N 47½° E, 119 lks, marked ¼ S16 BT
10" fir, S 77½° W, 106 lks, marked ¼ S17 BT

DIAGRAM

S17 | S16

T35S R11W

Description of corner evidence found:

GLO brass cap marked:

¼
S17 | S16
1925

24" fir, S 77° W, 95 lks (record 106) scribes S 17 BT visible.
38" fir, N 50° E, 117 lks (record N 47° E 119 lks)

Description of monument and accessories I established to perpetuate the original location of this corner:

Set BT
7" fir, S 06° W, 23.8 ft. scribed ¼ S 16 BT
set fence post alongside corner

RECEIVED
3-26-1981
CURRY COUNTY SURVEYOR

REGISTERED PROFESSIONAL LAND SURVEYOR
Alvin D. Ferry
OREGON
JUNE 19, 1976
ALVIN D. FERRY
1055

Office of..... County of.....
State of....., I hereby certify that the within instrument was filed in this office for record on the..... day of..... , 19.....
..... *by* .....
(COUNTY OFFICIAL) (DEPUTY)

Form R6-7100-57 (9/71)

☆ GPO—798-279

445

County Surveyor's Record, Curry County, Oregon

CERTIFIED RECORD OF LAND CORNER MONUMENTATION

CHAINS

History of original corner establishment:

Corner common to 16, 17, 20, and 21 established in 1881 by W.P. Wright record states set a fir post 5"x 5" by 4 ft. long marked:

20" fir, N 14° W, 17 lks
18" fir, N 85° E, 20 lks
18" fir, S 10° E, 27 lks
14" fir, N 72° E, 50 lks

DIAGRAM

T35S
S17 | S16
S20
R11W

Corner reestablished in 1924 by Herbert N. Raymond U.S. Cadastral Engineer, he finds:

Fir stump 20", N 70½° E, 48 lks, with traces of original marks. An uprooted rotten fir stump bears approximately N 14° W, 17 lks.
An uprooted rotten fir stump, bear approx. S 10° E, 27 lks dist.
A fir 30" S 84° W, 29 lks, marked T35S R11W S20 BT
A fir 20" N 25° W, 33 lks, marked T35S R11W S17 BT, in place of wooden post. Set an iron post 3 ft. long, 2" diam. x 32" in the ground for cors. of secs. 17 and 20 only with brass cap marked.

Description of corner evidence found:

Found BCIP marked:

T35S
S17 | S16
S20
R11W
1924

30" fir, N 25° W, 33 lks scribes S 17 BT visible.
Fir snag (out of position), N 58° E, 20 lks scribing visible.

Description of monument and accessories I established to perpetuate the original location of this corner:

Marked:

18" fir, S 82° W, 49.5 ft. scribed S 20 BT
10" myrtle, N 6° W, 62.0 ft. scribed S 17 BT

Set fence post alongside corner

Line posted to north to ¼ cor.

RECEIVED
3-26-1981
CURRY COUNTY SURVEYOR

REGISTERED PROFESSIONAL LAND SURVEYOR
Alvin D Ferry
OREGON
JUNE 18, 1976
ALVIN D. FERRY
1055

Office of..... County of.....
State of....., I hereby certify that the within instrument was filed in this office for record on the..... day of..... , 19.....
..... *by* .....
(COUNTY OFFICIAL) (DEPUTY)

Form R6-7100-57 (9/71)

☆ GPO 799-509

445

County Surveyor's Record, Curry County, Oregon

CERTIFIED RECORD OF LAND CORNER MONUMENTATION

CHAINS

History of original corner establishment:

Corner common to 16, 17, 20, and 21 established in 1881 by W.P. Wright record states set a fir post 5"x 5" by 4 ft. long marked:

20" fir, N 14° W, 17 lks
18" fir, N 85° E, 20 lks
18" fir, S 10° E, 27 lks
14" fir, N 72° E, 50 lks

DIAGRAM

T35S
S17 | S16
S20
R11W

Corner reestablished in 1924 by Herbert N. Raymond U.S. Cadastral Engineer, he finds:

Fir stump 20", N 70½° E, 48 lks, with traces of original marks. An uprooted rotten fir stump bears approximately N 14° W, 17 lks.
An uprooted rotten fir stump, bear approx. S 10° E, 27 lks dist.
A fir 30" S 84° W, 29 lks, marked T35S R11W S20 BT
A fir 20" N 25° W, 33 lks, marked T35S R11W S17 BT, in place of wooden post. Set an iron post 3 ft. long, 2" diam. x 32" in the ground for cors. of secs. 17 and 20 only with brass cap marked.

Description of corner evidence found:

Found BCIP marked:

T35S
S17 | S16
S20
R11W
1924

30" fir, N 25° W, 33 lks scribes S 17 BT visible.
Fir snag (out of position), N 58° E, 20 lks scribing visible.

Description of monument and accessories I established to perpetuate the original location of this corner:

Marked:

18" fir, S 82° W, 49.5 ft. scribed S 20 BT
10" myrtle, N 6° W, 62.0 ft. scribed S 17 BT

Set fence post alongside corner

Line posted to north to ¼ cor.

RECEIVED
3-26-1981
CURRY COUNTY SURVEYOR

REGISTERED PROFESSIONAL LAND SURVEYOR
Alvin D Ferry
OREGON
JUNE 18, 1976
ALVIN D. FERRY
1055

Office of..... County of.....
State of....., I hereby certify that the within instrument was filed in this office for record on the..... day of..... , 19.....
..... *by* .....
(COUNTY OFFICIAL) (DEPUTY)

Form R6-7100-57 (9/71)

☆ GPO 799-509

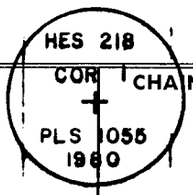

SET ACAP 26" IN THE GROUND
BT'S FOUND:
10" OAK, BEARS N14°00'W (N16°45'W), 19.8 FT. (30 LKS.)
~~FACE HAS BEEN OPENED SCRIBING 'BT' VISIBLE~~
36" ROTTEN FIR STUMP, BEARS N69°00'E (N67°00'E), 7.3 FT. (11 LKS)
NO VISIBLE EVIDENCE
BT SET:
14" D. FIR, BEARS S71°30'W, 36.8 FT., SCRIBED: X 1 HES 218 BT
5/8" REBAR BEARS S62°01'01"W, 1.61 FT. FROM ACAP

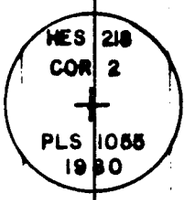

FOUND 5/8" REBAR WITH PLASTIC CAP MARKED: TEMPLIN RE 3024
SET ACAP, FROM REBAR, 26" IN THE GROUND.
BURIED REBAR NEXT TO ACAP IN A 2'X1' PILE OF STONES
BT'S FOUND:
8" FIR STUB, BEARS N68°30'W (N68°00'W), 18.7 FT. (26 LKS)
FACE HAS BEEN OPENED, NO SCRIBING VISIBLE
24" WINDBLOWN FIR STUMP, BEARS S1°45'E, 26.4 FT. (40 LKS)
FACE HAS BEEN OPENED, NO SCRIBING VISIBLE
BT'S SET:
12" FIR, BEARS S71°15'E, 129.4 FT., SCRIBED: X HES 218 C2 BT
28" MADRONE, BEARS S38°45'E, 110.5 FT., BARK SCRIBED: X 2 HES 218 BT

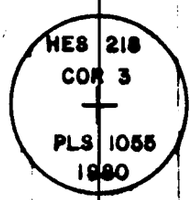

FOUND 5/8" REBAR WITH PLASTIC CAP MARKED: TEMPLIN RE 3024
SET ACAP, FROM REBAR, 26" IN THE GROUND. BURIED REBAR NEXT TO ACAP.
BT'S FOUND:
14" OAK, BEARS S20°15'E (S20°45'E), 34.2 FT. (51 LKS)
FACE PARTIALLY HEALED, NO SCRIBES VISIBLE
14" FIR, BEARS S74°15'W (S74°30'W), 20.2 FT. (31 LKS), FACE HEALED
BT SET:
28" FIR, BEARS N28°45'W, 32.8 FT., SCRIBED: X HES 218 C3 BT

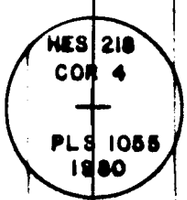

FOUND 5/8" REBAR WITH PLASTIC CAP MARKED: TEMPLIN RE 3024
SET ACAP, FROM REBAR, 26" IN THE GROUND. BURIED REBAR NEXT TO ACAP.
BT'S FOUND:
50" FIR, BEARS N57°00'W (N64°15'W), 7.9 FT. (12 LKS), FACE HEALED
22" OAK, BEARS N24°45'E (N26°00'E), 21.8 FT. (33 LKS),
SCRIBING 'HES 218' VISIBLE
BT SET:
48" FIR, BEARS N53°00'E, 45.0 FT., SCRIBED: X 4 HES 218 BT
5/8" REBAR, WITH PLASTIC CAP, BEARS S46°33'27"E, 1.52 FT. FROM ACAP

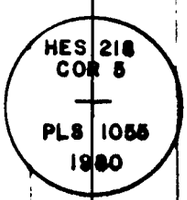

FOUND ORIGINAL STONE MARKED: 5 HES 218, ON SIDE FACEING THE CLAIM.
SET ACAP 24" IN GROUND. SET ORIGINAL STONE NEXT TO ACAP IN A
2'X1' PILE OF STONES.
BT'S FOUND:
13" OAK, BEARS N78°00'W (N81°00'W), 9.5 FT. (14 LKS)
SCRIBING 'X 5 HES 218 BT' VISIBLE
46" FIR STUMP, BEARS N29°45'E (N30°15'E), 25.5 FT. (38 LKS)
BARK SCRIBES 'HES' VISIBLE
BT SET:
6" FIR, BEARS S50°15'E, 30.0 FT., SCRIBED: X BT

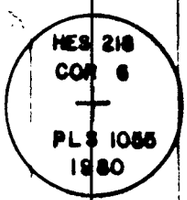

FOUND 5/8" REBAR WITH PLASTIC CAP MARKED: TEMPLIN RE 3024
SET ACAP, FROM REBAR, 26" IN THE GROUND. BURIED REBAR NEXT TO ACAP.
BT'S FOUND:
30" FIR STUMP, BEARS N1°30'W (N0°30'W), 21.4 FT. (32 LKS), FACE HEALED
28" FIR, BEARS S62°30'W (S63°15'W), 30.8 FT. (46 LKS), FACE HEALED
BT SET:
36" FIR, BEARS S7°00'W, 57.5 FT., SCRIBED: X 6 HES 218 BT.

see C.C.File35-310/Alvin D. Ferry-LS#1055
survey of H.E.S. # 218 dated Oct. 1980

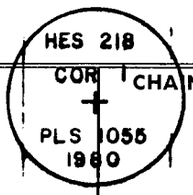

SET ACAP 26" IN THE GROUND
BT'S FOUND:
10" OAK, BEARS N14°00'W (N16°45'W), 19.8 FT. (30 LKS.)
~~FACE HAS BEEN OPENED SCRIBING 'BT' VISIBLE~~
36" ROTTEN FIR STUMP, BEARS N69°00'E (N67°00'E), 7.3 FT. (11 LKS)
NO VISIBLE EVIDENCE
BT SET:
14" D. FIR, BEARS S71°30'W, 36.8 FT., SCRIBED: X 1 HES 218 BT
5/8" REBAR BEARS S62°01'01"W, 1.61 FT. FROM ACAP

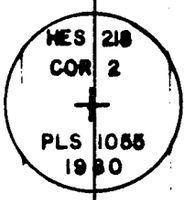

FOUND 5/8" REBAR WITH PLASTIC CAP MARKED: TEMPLIN RE 3024
SET ACAP, FROM REBAR, 26" IN THE GROUND.
BURIED REBAR NEXT TO ACAP IN A 2'X1' PILE OF STONES
BT'S FOUND:
8" FIR STUB, BEARS N68°30'W (N68°00'W), 18.7 FT. (26 LKS)
FACE HAS BEEN OPENED, NO SCRIBING VISIBLE
24" WINDBLOWN FIR STUMP, BEARS S1°45'E, 26.4 FT. (40 LKS)
FACE HAS BEEN OPENED, NO SCRIBING VISIBLE
BT'S SET:
12" FIR, BEARS S71°15'E, 129.4 FT., SCRIBED: X HES 218 C2 BT
28" MADRONE, BEARS S38°45'E, 110.5 FT., BARK SCRIBED: X 2 HES 218 BT

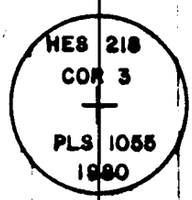

FOUND 5/8" REBAR WITH PLASTIC CAP MARKED: TEMPLIN RE 3024
SET ACAP, FROM REBAR, 26" IN THE GROUND. BURIED REBAR NEXT TO ACAP.
BT'S FOUND:
14" OAK, BEARS S20°15'E (S20°45'E), 34.2 FT. (51 LKS)
FACE PARTIALLY HEALED, NO SCRIBES VISIBLE
14" FIR, BEARS S74°15'W (S74°30'W), 20.2 FT. (31 LKS), FACE HEALED
BT SET:
28" FIR, BEARS N28°45'W, 32.8 FT., SCRIBED: X HES 218 C3 BT

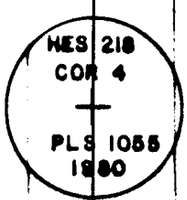

FOUND 5/8" REBAR WITH PLASTIC CAP MARKED: TEMPLIN RE 3024
SET ACAP, FROM REBAR, 26" IN THE GROUND. BURIED REBAR NEXT TO ACAP.
BT'S FOUND:
50" FIR, BEARS N57°00'W (N64°15'W), 7.9 FT. (12 LKS), FACE HEALED
22" OAK, BEARS N24°45'E (N26°00'E), 21.8 FT. (33 LKS),
SCRIBING 'HES 218' VISIBLE
BT SET:
48" FIR, BEARS N53°00'E, 45.0 FT., SCRIBED: X 4 HES 218 BT
5/8" REBAR, WITH PLASTIC CAP, BEARS S46°33'27"E, 1.52 FT. FROM ACAP

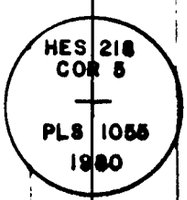

FOUND ORIGINAL STONE MARKED: 5 HES 218, ON SIDE FACEING THE CLAIM.
SET ACAP 24" IN GROUND. SET ORIGINAL STONE NEXT TO ACAP IN A
2'X1' PILE OF STONES.
BT'S FOUND:
13" OAK, BEARS N78°00'W (N81°00'W), 9.5 FT. (14 LKS)
SCRIBING 'X 5 HES 218 BT' VISIBLE
46" FIR STUMP, BEARS N29°45'E (N30°15'E), 25.5 FT. (38 LKS)
BARK SCRIBES 'HES' VISIBLE
BT SET:
6" FIR, BEARS S50°15'E, 30.0 FT., SCRIBED: X BT

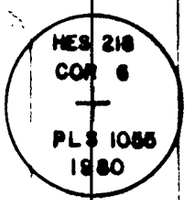

FOUND 5/8" REBAR WITH PLASTIC CAP MARKED: TEMPLIN RE 3024
SET ACAP, FROM REBAR, 26" IN THE GROUND. BURIED REBAR NEXT TO ACAP.
BT'S FOUND:
30" FIR STUMP, BEARS N1°30'W (N0°30'W), 21.4 FT. (32 LKS), FACE HEALED
28" FIR, BEARS S62°30'W (S63°15'W), 30.8 FT. (46 LKS), FACE HEALED
BT SET:
36" FIR, BEARS S7°00'W, 57.5 FT., SCRIBED: X 6 HES 218 BT.

see C.C.File35-310/Alvin D. Ferry-LS#1055
survey of H.E.S. # 218 dated Oct. 1980

County Surveyor's Record, Curry County, Oregon

CHAINS

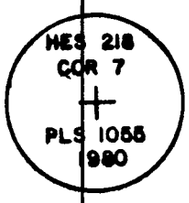

FOUND 5/8" REBAR WITH PLASTIC CAP MARKED: TEMPLIN RE 3024
SET ACAP, FROM REBAR, 26" IN THE GROUND.
BURIED REBAR NEXT TO ACAP.
BT'S FOUND:
18" FIR STUMP, BEARS S59°15'E (S52°45'E), 16.5 FT. (25 LKS)
SCRIBES 'S218' VISIBLE
20" FIR STUMP, BEARS N39°15'W (N45°00'W), 25.0 FT. (38 LKS)
LOW CUT STUMP, NO VISIBLE EVIDENCE
BT'S SET:
24" FIR, BEARS S26°15'E, 23.3 FT., SCRIBED: X 7 HES 218 BT
14" FIR, BEARS S74°45'W, 70.5 FT., SCRIBED: X 7 HES 218 BT

FOUND ORIGINAL STONE MARKED: 8 HES 218, ON SIDE FACING CLAIM
FOUND 5/8" REBAR, NEXT TO STONE, WITH PLASTIC CAP MARKED:
TEMPLIN RE 3024.
SET ACAP 26" IN THE GROUND. BURIED REBAR NEXT TO ACAP &
SET ORIGINAL STONE NEXT TO ACAP IN 2'X 1' PILE OF STONES.
BT'S FOUND:
16" PINE, BEARS S76°15'E (S77°15'E), 14.1 FT. (21 LKS)
SCRIBES '8 HES 218 BT' VISIBLE
14" MADRONE, BEARS S84°15'W (S85°00'W), 19.8 FT. (30 LKS)
TREE SPLIT AT BOTTOM, BT SIDE IS DEAD AND ROTTEN

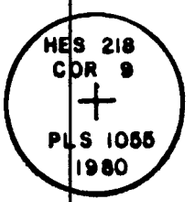

SET ACAP 26" IN THE GROUND.
BT'S FOUND:
10" OAK STUB, BEARS S83°00'W (S88°00'W), 29.0 FT. (44 LKS)
FACE PARTIALLY HEALED, NO VISIBLE SCRIBING
24" FIR STUMP, BEARS S12°15'E (S16°30'E), 39.6 FT. (60 LKS)
PITCH SEAM FROM FACE VISIBLE ON TOP OF STUMP.
BT SET:
10" MADRONE, BEARS N31°30'W, 54.0 FT., BARK SCRIBED: X 9 HES 218 BT
5/8" REBAR, WITH PLASTIC CAP MARKED: TEMPLIN RE 3024, BEARS
N76°26'35"W, 1.51 FT. FROM ACAP



FOUND GLO BCIP
BT'S FOUND:
48" FIR STUMP, BEARS S41°15'E (S43°00'E), 39.9 FT. (61 LKS)
FACE HEALED
10" OAK, BEARS N17°00'W (N19°00'W), 63.7 FT. (97 LKS), FACE HEALED
14" OAK, BEARS N31°15'E (N28°00'E), 18.5 FT. (28 LKS), FACE HEALED
8" OAK, BEARS S26°00'W, 10.2 FT. (16 LKS), FACE HEALED

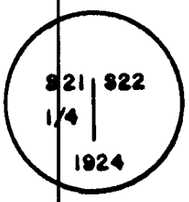

FOUND GLO BCIP
BT'S FOUND:
18" FIR, BEARS N80°30'W (N79°00'W), 22.8 FT. (34 LKS)
FACE HEALED
36" WINDBLOWN FIR STUMP, BEARS S2°00'E, 45.4 FT. (69 LKS)
FACE HEALED
BT SET:
8" OAK, BEARS N23°15'E, 4.5 FT., BARK SCRIBED: 1/4 S22 BT

see C.C.File35-210/Alvin D.Ferry-LS#1055
survey of H.E.S. # 218/dated Oct. 1980

County Surveyor's Record, Curry County, Oregon

CHAINS

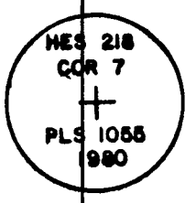

FOUND 5/8" REBAR WITH PLASTIC CAP MARKED: TEMPLIN RE 3024
SET ACAP, FROM REBAR, 26" IN THE GROUND.
BURIED REBAR NEXT TO ACAP.
BT'S FOUND:
18" FIR STUMP, BEARS S59°15'E (S52°45'E), 16.5 FT. (25 LKS)
SCRIBES 'S218' VISIBLE
20" FIR STUMP, BEARS N39°15'W (N45°00'W), 25.0 FT. (38 LKS)
LOW CUT STUMP, NO VISIBLE EVIDENCE
BT'S SET:
24" FIR, BEARS S26°15'E, 23.3 FT., SCRIBED: X 7 HES 218 BT
14" FIR, BEARS S74°45'W, 70.5 FT., SCRIBED: X 7 HES 218 BT

FOUND ORIGINAL STONE MARKED: 8 HES 218, ON SIDE FACING CLAIM
FOUND 5/8" REBAR, NEXT TO STONE, WITH PLASTIC CAP MARKED:
TEMPLIN RE 3024.
SET ACAP 26" IN THE GROUND. BURIED REBAR NEXT TO ACAP &
SET ORIGINAL STONE NEXT TO ACAP IN 2'X 1' PILE OF STONES.
BT'S FOUND:
16" PINE, BEARS S76°15'E (S77°15'E), 14.1 FT. (21 LKS)
SCRIBES '8 HES 218 BT' VISIBLE
14" MADRONE, BEARS S84°15'W (S85°00'W), 19.8 FT. (30 LKS)
TREE SPLIT AT BOTTOM, BT SIDE IS DEAD AND ROTTEN

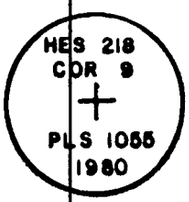

SET ACAP 26" IN THE GROUND.
BT'S FOUND:
10" OAK STUB, BEARS S83°00'W (S88°00'W), 29.0 FT. (44 LKS)
FACE PARTIALLY HEALED, NO VISIBLE SCRIBING
24" FIR STUMP, BEARS S12°15'E (S16°30'E), 39.6 FT. (60 LKS)
PITCH SEAM FROM FACE VISIBLE ON TOP OF STUMP.
BT SET:
10" MADRONE, BEARS N31°30'W, 54.0 FT., BARK SCRIBED: X 9 HES 218 BT
5/8" REBAR, WITH PLASTIC CAP MARKED: TEMPLIN RE 3024, BEARS
N76°26'35"W, 1.51 FT. FROM ACAP



FOUND GLO BCIP
BT'S FOUND:
48" FIR STUMP, BEARS S41°15'E (S43°00'E), 39.9 FT. (61 LKS)
FACE HEALED
10" OAK, BEARS N17°00'W (N19°00'W), 63.7 FT. (97 LKS), FACE HEALED
14" OAK, BEARS N31°15'E (N28°00'E), 18.5 FT. (28 LKS), FACE HEALED
8" OAK, BEARS S26°00'W, 10.2 FT. (16 LKS), FACE HEALED

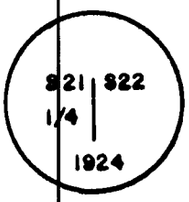

FOUND GLO BCIP
BT'S FOUND:
18" FIR, BEARS N80°30'W (N79°00'W), 22.8 FT. (34 LKS)
FACE HEALED
36" WINDBLOWN FIR STUMP, BEARS S2°00'E, 45.4 FT. (69 LKS)
FACE HEALED
BT SET:
8" OAK, BEARS N23°15'E, 4.5 FT., BARK SCRIBED: 1/4 S22 BT

see C.C.File35-210/Alvin D.Ferry-LS#1055
survey of H.E.S. # 218/dated Oct. 1980

County Surveyor's Record, Curry County, Oregon

see C.C.File#35-195/Alvin D.Ferry.
LS#1055/dated Dec. 1979

T35S,R11W,Sec 34 & T36S,R11W,Sec 4

CHAINS

H.E.S. #173

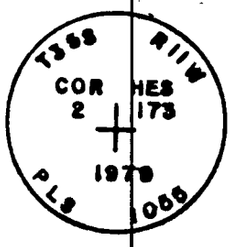

CORNER 2

Found a 24X12X12 In. Stone Marked:
2 HES 173 On Side Facing The Claim
Over A Small Stone With X Scribed
On It.
Set 2" X 30" Aluminum pipe with 3"
Aluminum Cap.
B.T.'S Found:
4" Maple (Now 18"), Bears N 6°W,
15.2 Ft. Dist. Face Healed Over.
20" Fir (Now 36"), Bears N81°15'E,
49.5 Ft. Dist., Face Healed Over.
B.T.'S Set:
24" Fir, Bears S 55°45'W, 43.5 Ft.
Dist. Scribed: HES 173 BT 2

CORNER 3

Found a 24 X 6 X 10 In. Stone Marked:
3 HES 173 On Side Facing The Claim
And WCMC On Side Facing Indigo Creek
Over A Small Stone With An X Scribed
On It.
Set 2" X 30" Aluminum pipe with a 3"
Aluminum Cap for the Witness Corner to
Corner 3 of HES 173.
Bearing S48°56' 08"E, 29.70 Feet to the
True Corner Point for HES 173 Which
Falls on a Steep Bank of Creek Which is
Impossible to set.
No Original BT's Found
BT's Set:
36" Fir, Bears N12°15'E, 47.0 Ft.,
Scribed: HES 3 BT
20" Fir, Bears N67°30'W, 47.0 Ft.,
Scribed: HES 3 BT

County Surveyor's Record, Curry County, Oregon

see C.C.File#35-195/Alvin D.Ferry.
LS#1055/dated Dec. 1979

T35S,R11W,Sec 34 & T36S,R11W,Sec 4

CHAINS

H.E.S. #173

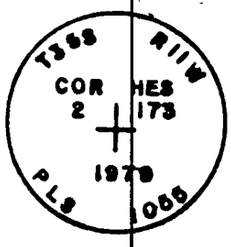

CORNER 2

Found a 24X12X12 In. Stone Marked:
2 HES 173 On Side Facing The Claim
Over A Small Stone With X Scribed
On It.
Set 2" X 30" Aluminum pipe with 3"
Aluminum Cap.
B.T.'S Found:
4" Maple (Now 18"), Bears N 6°W,
15.2 Ft. Dist. Face Healed Over.
20" Fir (Now 36"), Bears N81°15'E,
49.5 Ft. Dist., Face Healed Over.
B.T.'S Set:
24" Fir, Bears S 55°45'W, 43.5 Ft.
Dist. Scribed: HES 173 BT 2

CORNER 3

Found a 24 X 6 X 10 In. Stone Marked:
3 HES 173 On Side Facing The Claim
And WCMC On Side Facing Indigo Creek
Over A Small Stone With An X Scribed
On It.
Set 2" X 30" Aluminum pipe with a 3"
Aluminum Cap for the Witness Corner to
Corner 3 of HES 173.
Bearing S48°56' 08"E, 29.70 Feet to the
True Corner Point for HES 173 Which
Falls on a Steep Bank of Creek Which is
Impossible to set.
No Original BT's Found
BT's Set:
36" Fir, Bears N12°15'E, 47.0 Ft.,
Scribed: HES 3 BT
20" Fir, Bears N67°30'W, 47.0 Ft.,
Scribed: HES 3 BT

County Surveyor's Record, Curry County, Oregon

see C.C.File#35-195/Alvin D. Ferry
LS#1055/dated dec. 1979

T 35S,R11W,Sec 34 & T36S,R11W,Sec 4

CHAINS

H.E.S. #173

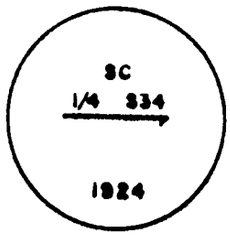

STANDARD CORNER SECTION 34 ONLY
FOUND GLO BRASS CAP IN MOUND OF STONE.
B.T.'S FOUND

48" FIR(NOW 60"), BEARS N84°45'W, 158.4 FT. DIST.
FACE HEALED

20" FIR(NOW 48"), BEARS N71°W, 191.4 FT. DIST.
FACE HEALED

B.T.'S SET

12" FIR, BEARS S29°W, 18.1 FT. DIST.
SCRIBED : 1/4 B.T.

15" FIR, BEARS N56°15'E, 25.1 FT. DIST.
SCRIBED : S 34 BT

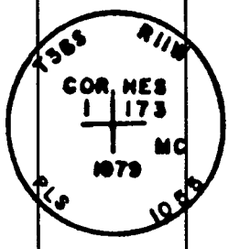

CORNER 1

Found a 24 X 12 X 14 in. Stone Marked:
1 HES 173 On Side Facing Claim And
MC On Side Facing Indigo Creek. Over
a Small Stone With X Scribed On It.
Set 2" X 30" Aluminum Pipe With 3"
Aluminum Cap.
B.T. Found:
24" Live Oak, Bears N 55°30'W, 5.3 Ft.,
Face Healed Over.
B.T. Set:
8" Live Oak, S33°45'W, 10.2 Ft. Scribed:
HES 173 1 BT.

County Surveyor's Record, Curry County, Oregon

see C.C.File#35-195/Alvin D. Ferry
LS#1055/dated dec. 1979

T 35S,R11W,Sec 34 & T36S,R11W,Sec 4

CHAINS

H.E.S. #173

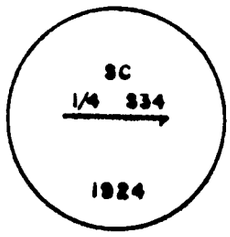

STANDARD CORNER SECTION 34 ONLY
FOUND GLO BRASS CAP IN MOUND OF STONE.
B.T.'S FOUND

48" FIR(NOW 60"), BEARS N84°45'W, 158.4 FT. DIST.
FACE HEALED

20" FIR(NOW 48"), BEARS N71°W, 191.4 FT. DIST.
FACE HEALED

B.T.'S SET

12" FIR, BEARS S29°W, 18.1 FT. DIST.
SCRIBED : 1/4 B.T.

15" FIR, BEARS N56°15'E, 25.1 FT. DIST.
SCRIBED : S 34 BT

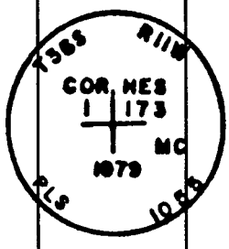

CORNER 1

Found a 24 X 12 X 14 in. Stone Marked:
1 HES 173 On Side Facing Claim And
MC On Side Facing Indigo Creek. Over
a Small Stone With X Scribed On It.
Set 2" X 30" Aluminum Pipe With 3"
Aluminum Cap.
B.T. Found:
24" Live Oak, Bears N 55°30'W, 5.3 Ft.,
Face Healed Over.
B.T. Set:
8" Live Oak, S33°45'W, 10.2 Ft. Scribed:
HES 173 1 BT.

County Surveyor's Record, Curry County, Oregon

CERTIFIED RECORD OF LAND CORNER MONUMENTATION

History of original corner establishment:

CHAINS

SURVEY OF 8TH STANDARD PARRALLEL SOUTH R11W AND R12W AND SUBDIVISION OF T35S R11W BY W.P. WRIGHT, 1881.

DIAGRAM

T35S R11W

S 30

S31

Description of corner evidence found:

42" FIR SNAG BEARS EAST 5.5FT FACE VISIBLE
18" FIR BEARS S 60°W 9.5FT FACE VISIBLE

Description of monument and accessories I established to perpetuate the original location of this corner:

10" FIR BEARS N81°W 30.5FT. SCRIBED 1/4 B T

SET ALUMINIUM CAP IRON PIPE MONUMENT MARKED:

T35S R11W
S30
S31
1979
PLS 1055

REGISTERED
PROFESSIONAL
LAND SURVEYOR
Alvin D. Ferry
OREGON
JUNE 18, 1976
ALVIN D. FERRY
1055

Office of..... County of.....

State of..... , I hereby certify that the within instrument was filed in this office for record on the..... day of..... , 19.....

..... *by* .....

(COUNTY OFFICIAL) (DEPUTY)

Form R6-7100-57 (9/71)

☆ GPO 799-509

35-184

County Surveyor's Record, Curry County, Oregon

CERTIFIED RECORD OF LAND CORNER MONUMENTATION

History of original corner establishment:

CHAINS

SURVEY OF 8TH STANDARD PARRALLEL SOUTH R11W AND R12W AND SUBDIVISION OF T35S R11W BY W.P. WRIGHT, 1881.

DIAGRAM

T35S R11W

S 30

S31

Description of corner evidence found:

42" FIR SNAG BEARS EAST 5.5FT FACE VISIBLE
18" FIR BEARS S 60°W 9.5FT FACE VISIBLE

Description of monument and accessories I established to perpetuate the original location of this corner:

10" FIR BEARS N81°W 30.5FT. SCRIBED 1/4 B T

SET ALUMINIUM CAP IRON PIPE MONUMENT MARKED:

T35S R11W
S30
S31
1979
PLS 1055

REGISTERED
PROFESSIONAL
LAND SURVEYOR
Alvin D. Ferry
OREGON
JUNE 18, 1976
ALVIN D. FERRY
1055

Office of..... County of.....

State of..... , I hereby certify that the within instrument was filed in this office for record on the..... day of..... , 19.....

..... *by* .....

(COUNTY OFFICIAL) (DEPUTY)

Form R6-7100-57 (9/71)

☆ GPO 799-509

35-184

451

County Surveyor's Record, Curry County, Oregon

CERTIFIED RECORD OF LAND CORNER MONUMENTATION

History of original corner establishment:

SURVEY OF 8TH STANDARD PARRALLEL SOUTH THROUGH R11W and R12W AND SUBDIVISION OF T35S R11W BY W.P. WRIGHT, 1881

RETRACEMENT OF EAST BOUNDARY OF T 35S R12W, BY C. COLLIER, 1914

DIAGRAM
T35S
R12W R11W
S19
S25
S30

Description of corner evidence found:

40" FIR STUMP BEARS S33°W 18LKS., NO FACE VISIBLE

Description of monument and accessories I established to perpetuate the original location of this corner:

SET ALUMINIUM CAP IRON PIPE MONUMENT
35" CEDAR BEARS S09°W 7.6FT SCRIBED S25 BT
12" MYRTLE BEA RS N22°E 30.0FT SCRIBED S19 BT
8" TAN OAK B EARS S60°E 8.2FT. SCRIBED S32 BT

CORNER MARKED:

T35S
R12W R11W
S36 S30
S31
1979
PLS 1055

REGISTERED
PROFESSIONAL
LAND SURVEYOR
Alvin D Ferry
OREGON
JUNE 18, 1976
ALVIN D. FERRY
1055

Office of ..... *County of* .....
State of ....., *I hereby certify that the within instrument was filed in this office for record on the* ..... *day of* ....., *19* .....
..... *by* .....
(COUNTY OFFICIAL) (DEPUTY)

Form R6-7100-57 (9/71)

☆ GPO 799-509

RECEIVED

451

County Surveyor's Record, Curry County, Oregon

CERTIFIED RECORD OF LAND CORNER MONUMENTATION

History of original corner establishment:

SURVEY OF 8TH STANDARD PARRALLEL SOUTH THROUGH R11W and R12W AND SUBDIVISION OF T35S R11W BY W.P. WRIGHT, 1881

RETRACEMENT OF EAST BOUNDARY OF T 35S R12W, BY C. COLLIER, 1914

DIAGRAM
T35S
R12W R11W
S19
S25
S30

Description of corner evidence found:

40" FIR STUMP BEARS S33°W 18LKS., NO FACE VISIBLE

Description of monument and accessories I established to perpetuate the original location of this corner:

SET ALUMINIUM CAP IRON PIPE MONUMENT
35" CEDAR BEARS S09°W 7.6FT SCRIBED S25 BT
12" MYRTLE BEA RS N22°E 30.0FT SCRIBED S19 BT
8" TAN OAK B EARS S60°E 8.2FT. SCRIBED S32 BT

CORNER MARKED:

T35S
R12W R11W
S36 S30
S31
1979
PLS 1055

REGISTERED
PROFESSIONAL
LAND SURVEYOR
Alvin D Ferry
OREGON
JUNE 18, 1976
ALVIN D. FERRY
1055

Office of ..... *County of* .....
State of ....., *I hereby certify that the within instrument was filed in this office for record on the* ..... *day of* ....., *19* .....
..... *by* .....
(COUNTY OFFICIAL) (DEPUTY)

Form R6-7100-57 (9/71)

☆ GPO 799-509

RECEIVED

County Surveyor's Record, Curry County, Oregon

CERTIFIED RECORD OF LAND CORNER MONUMENTATION

~~History of original corner establishment:~~

CHAINS

SURVEY OF 8TH STANDARD PARRALLEL SOUTH THROUGH R11W AND R12W AND SUBDIVISION OF T35S R11W BY W.P. WRIGHT, 1881.

RETRACEMENT OF EAST BOUNDARY OF T35S R12W , BY C. COLLIER 1914

DIAGRAM T35S R11W

1/4 SEC

30

Description of corner evidence found:

FOUND BASALT STONE 8"BY 8"BY 20"

1 7" MADRONE BEARS S49E 49 1/4LKS. FACE NOT VIVIBLE
18" FIR BEARS N77W 25 LKS. FACE VISIBLE

Description of monument and accessories I established to perpetuate the original location of this corner:

SET ALUMINIUM CAP IRON PIPE MONUMENT MARKED:

T35S
R11W
S30
1979
PLS 1055

REGISTERED
PROFESSIONAL
LAND SURVEYOR
Alvin D Ferry
OREGON
JUNE 18, 1976
ALVIN D. FERRY
1055

Office of..... County of.....

State of....., I hereby certify that the within instrument was filed in this office for record on the..... day of....., 19.....

..... *by* .....
(COUNTY OFFICIAL) (DEPUTY)

Form R6-7100-57 (9/71)

☆ GPO 799-509

County Surveyor's Record, Curry County, Oregon

CERTIFIED RECORD OF LAND CORNER MONUMENTATION

~~History of original corner establishment:~~

CHAINS

SURVEY OF 8TH STANDARD PARRALLEL SOUTH THROUGH R11W AND R12W AND SUBDIVISION OF T35S R11W BY W.P. WRIGHT, 1881.

RETRACEMENT OF EAST BOUNDARY OF T35S R12W , BY C. COLLIER 1914

DIAGRAM T35S R11W

1/4 SEC

30

Description of corner evidence found:

FOUND BASALT STONE 8"BY 8"BY 20"

1 7" MADRONE BEARS S49E 49 1/4LKS. FACE NOT VIVIBLE
18" FIR BEARS N77W 25 LKS. FACE VISIBLE

Description of monument and accessories I established to perpetuate the original location of this corner:

SET ALUMINIUM CAP IRON PIPE MONUMENT MARKED:

T35S
R11W
S30
1979
PLS 1055

REGISTERED
PROFESSIONAL
LAND SURVEYOR
Alvin D Ferry
OREGON
JUNE 18, 1976
ALVIN D. FERRY
1055

Office of..... County of.....

State of....., I hereby certify that the within instrument was filed in this office for record on the..... day of....., 19.....

..... *by* .....
(COUNTY OFFICIAL) (DEPUTY)

Form R6-7100-57 (9/71)

☆ GPO 799-509

453

County Surveyor's Record, Curry County, Oregon

CERTIFIED RECORD OF LAND CORNER MONUMENTATION

History of original corner establishment:

CHAINS

SURVEY OF 8TH STANDARD PARRALLEL SOUTH THROUGH R11W AND R12W AND SUBDIVISION OF T35S R11W BY W.P. WRIGHT ,1881

RETRACEMENT OF EAST BOUNDARY OF T35S R12W, BY C. COLLIER 1914.

DIAGRAM

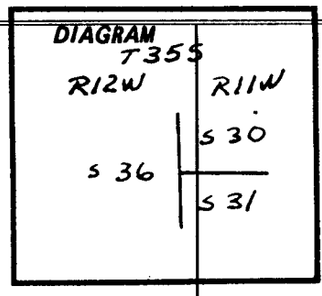

Description of corner evidence found:

48" FIR BEARS S59 1/2°E 62LKS. FACE VISIBLE
24" FIR BEARS N37 1/2°W 28LKS. FACE VISIBLE

Description of monument and accessories I established to perpetuate the original location of this corner:

SET ALUMIN IUM CAP IRON PIPE MONUMENT MARKED:

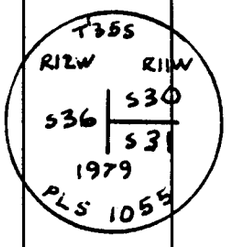

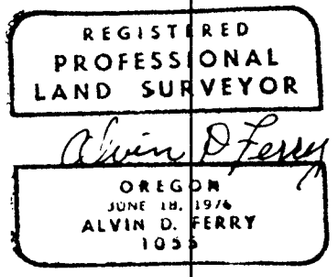

Office of ..... *County of* .....

State of ....., *I hereby certify that the within instrument was filed in this office for record on the* ..... *day of* ....., *19*.....

..... *by* .....

(COUNTY OFFICIAL) (DEPUTY)

Form R6-7100-57 (9/71)

☆ GPO 799-509

453

County Surveyor's Record, Curry County, Oregon

CERTIFIED RECORD OF LAND CORNER MONUMENTATION

History of original corner establishment:

CHAINS

SURVEY OF 8TH STANDARD PARRALLEL SOUTH THROUGH R11W AND R12W AND SUBDIVISION OF T35S R11W BY W.P. WRIGHT ,1881

RETRACEMENT OF EAST BOUNDARY OF T35S R12W, BY C. COLLIER 1914.

DIAGRAM

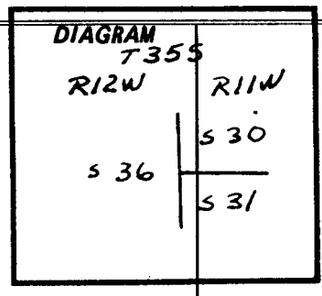

Description of corner evidence found:

48" FIR BEARS S59 1/2°E 62LKS. FACE VISIBLE
24" FIR BEARS N37 1/2°W 28LKS. FACE VISIBLE

Description of monument and accessories I established to perpetuate the original location of this corner:

SET ALUMIN IUM CAP IRON PIPE MONUMENT MARKED:

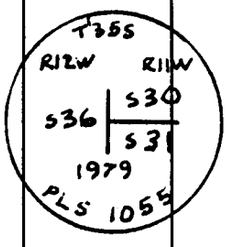

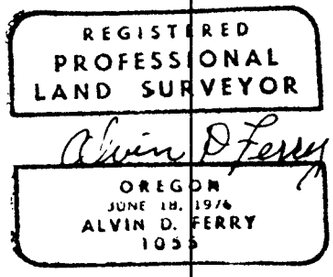

Office of ..... *County of* .....

State of ....., *I hereby certify that the within instrument was filed in this office for record on the* ..... *day of* ....., *19*.....

..... *by* .....

(COUNTY OFFICIAL) (DEPUTY)

Form R6-7100-57 (9/71)

☆ GPO 799-509

REPLACED 1 1/2" IRON PIPE SET BY S.D. NEWHOUSE IN 1943
FOUND THE FOLLOWING ORIGINAL BEARING TREES
30" FIR (NOW 61") S 30°W (RECORD S 20°W) 78 LINKS
20" MAPLE (NOW 38") N82°W 48 LINKS
20" TAN OAK (NOW 40") S 31°E 106 LINKS FROM BLAZE FACE

R13W R12W
S25 S30
S36 S31
PLS 1055
1979

ALSO FOUND THE FOLLOWING BEARING TREES CHAINS
11" TAN OAK N 31°W 16.4'
11" TAN OAK S15°W 20.4'

see C.C.File#35-181/Alvin D. Ferry-LS#1055/dated Feb. 1979

DETERMINED 1/4 CORNER LOCATION BY SINGLE PROPORTIONATE MEASUREMENT. LOCATION FALLS ON A SLIDE AREA ON THE SOUTH BANK OF THE ROGUE RIVER. SET WITNESS CORNER S46°06'E 25.00' FROM 1/4 CORNER LOCATION. PLAT SHOWS DISTANCE TO 1/4 CORNER LOCATION. MADE THE FOLLOWING BEARING TREES FOR THE WITNESS CORNER:
13" MYRTLE BEARS S65°E 56.5' SCRIBED WC 1/4 BT
71" FIR BEARS N85 1/2°E 53.5' SCRIBED WC 1/4 BT
6" TAN OAK BEARS S02°W 24.1' BARK SCRIBED WC 1/4 BT

T 35 S
R13W 1/4 R12W
WC
S36 & S31
PLS 1055
1979

REPLACED 1 1/4" IRON PIPE SET BY S.O. NEWHOUSE IN 1943
FOUND THE FOLLOWING ORIGINAL BEARING TREES:
28" FIR (NOW 48") BEARS S88°W 67 LINKS FROM BLAZE FACE
30" FIR (NOW 65") BEARS S22°W 65 LINKS FROM BLAZE FACE
28" FIR (NOW 48" SNAG) BEARS N69 1/2°E (RECORD N66°E) 89 LINKS FROM BLAZE FACE.
36" FIR (NOW STUMP) BEARS N76 1/2°W 64 LINKS FROM BLAZE FACE.
MADE THE FOLLOWING BEARING TREES
18" TAN OAK BEARS N26 1/2°E 14.5' SCRIBED T 35 S R12W S31 BT

T35S R12W
36 31
1 UNS
R13W T36S
1978
PLS 1055

REPLACED 1 1/2" IRON PIPE SET BY S.O. NEWHOUSE IN 1943
FOUND THE FOLLOWING ORIGINAL BEARING TREES AS REPORTED BY NEWHOUSE:
20" FIR (NOW STUMP) BEARS S 79°W 3.3'
10" FIR (NOW STUMP) BEARS N40°E 10.6'
FOUND THE BEARING TREE MADE BY NEWHOUSE IN 1943
28" FIR STUMP WITH LOWER FACE VISIBLE BEARS N65 1/2°E (N60°E RECORD) 11.0'
MADE THE FOLLOWING BEARING TREES
28" FIR BEARS N40°E 45.5' SCRIBED 1/4 S31 BT
15" CEDAR BEARS N59°E 59.1' SCRIBED 1/4 S31 BT

T35S R12W
1/4 S 31
1978
PLS 1055

DETERMINED 1/4 CORNER LOCATION FOR SECTIONS 30 & 31 BY SINGLE PROPORTIONATE MEASUREMENT
MADE THE FOLLOWING BEARING TREES:
26" FIR BEARS N17°E 22.5' BARK SCRIBED 1/4 S BT
19" FIR BEARS S81°W 27.9' SCRIBED 1/4 S BT
17" TAN OAK BEARS N01°E 68.6' SCRIBED 1/4 BT

PLS 1055
1/4 S 30
S 31
1979

SET E 1/16 CORNER FOR SECTIONS 30 & 31 MADE THE FOLLOWING BEARING TREES:
50" FIR N70°W 48.0' SCRIBED 1/16 BT
7" MYRTLE N20°E 63.3' 1/16 BT

PLS 1055
T35S
R12W
E1/16 S30
S31
1979

SET C E 1/16 CORNER FOR SECTION 31
FOUND THE FOLLOWING BEARING TREES:
10" FIR N 34°E 12.1' WITH BLAZED FACE
12" TAN OAK S01°E 15.3' SCRIBED 1/16 BT
MADE BT: 8" FIR BEARS N89°E 27.8' SCRIBED 1/16 BT

PLS 1055
T35S
R12W
CE1/16 · S31
1979

SET E 1/16 CORNER FOR SECTION 31 ONLY
FOUND THE FOLLOWING BEARING TREES:
34" CEDAR BEARS N34 1/2°W 16.5' SCRIBED 1/16 S31
53" FIR S09 1/2°W 6.1' TO FACE BARK SCRIBED 1/16 S6 BT
MADE THE FOLLOWING BEARING TREE:
18" CEDAR S46°E 18.8' SCRIBED E 1/16 BT

T35S R12W
E1/16 S31
1978 PLS 1055

REPLACED 1 1/2" IRON PIPE SET BY S.D. NEWHOUSE IN 1943
FOUND THE FOLLOWING ORIGINAL BEARING TREES
30" FIR (NOW 61") S 30°W (RECORD S 20°W) 78 LINKS
20" MAPLE (NOW 38") N82°W 48 LINKS
20" TAN OAK (NOW 40") S 31°E 106 LINKS FROM BLAZE FACE

R13W R12W
S25 S30
S36 S31
PLS 1055
1979

ALSO FOUND THE FOLLOWING BEARING TREES CHAINS
11" TAN OAK N 31°W 16.4'
11" TAN OAK S15°W 20.4'

see C.C.File#35-181/Alvin D. Ferry-LS#1055/dated Feb. 1979

DETERMINED 1/4 CORNER LOCATION BY SINGLE PROPORTIONATE MEASUREMENT. LOCATION FALLS ON A SLIDE AREA ON THE SOUTH BANK OF THE ROGUE RIVER. SET WITNESS CORNER S46°06'E 25.00' FROM 1/4 CORNER LOCATION. PLAT SHOWS DISTANCE TO 1/4 CORNER LOCATION. MADE THE FOLLOWING BEARING TREES FOR THE WITNESS CORNER:
13" MYRTLE BEARS S65°E 56.5' SCRIBED WC 1/4 BT
71" FIR BEARS N85 1/2°E 53.5' SCRIBED WC 1/4 BT
6" TAN OAK BEARS S02°W 24.1' BARK SCRIBED WC 1/4 BT

T 35 S
R13W 1/4 R12W
WC
S36 & S31
PLS 1055
1979

REPLACED 1 1/4" IRON PIPE SET BY S.O. NEWHOUSE IN 1943
FOUND THE FOLLOWING ORIGINAL BEARING TREES:
28" FIR (NOW 48") BEARS S88°W 67 LINKS FROM BLAZE FACE
30" FIR (NOW 65") BEARS S22°W 65 LINKS FROM BLAZE FACE
28" FIR (NOW 48" SNAG) BEARS N69 1/2°E (RECORD N66°E) 89 LINKS FROM BLAZE FACE.
36" FIR (NOW STUMP) BEARS N76 1/2°W 64 LINKS FROM BLAZE FACE.
MADE THE FOLLOWING BEARING TREES
18" TAN OAK BEARS N26 1/2°E 14.5' SCRIBED T 35 S R12W S31 BT

T35S R12W
36 31
1 UNS
R13W T36S
1978
PLS 1055

REPLACED 1 1/2" IRON PIPE SET BY S.O. NEWHOUSE IN 1943
FOUND THE FOLLOWING ORIGINAL BEARING TREES AS REPORTED BY NEWHOUSE:
20" FIR (NOW STUMP) BEARS S 79°W 3.3'
10" FIR (NOW STUMP) BEARS N40°E 10.6'
FOUND THE BEARING TREE MADE BY NEWHOUSE IN 1943
28" FIR STUMP WITH LOWER FACE VISIBLE BEARS N65 1/2°E (N60°E RECORD) 11.0'
MADE THE FOLLOWING BEARING TREES
28" FIR BEARS N40°E 45.5' SCRIBED 1/4 S31 BT
15" CEDAR BEARS N59°E 59.1' SCRIBED 1/4 S31 BT

T35S R12W
1/4 S 31
1978
PLS 1055

DETERMINED 1/4 CORNER LOCATION FOR SECTIONS 30 & 31 BY SINGLE PROPORTIONATE MEASUREMENT
MADE THE FOLLOWING BEARING TREES:
26" FIR BEARS N17°E 22.5' BARK SCRIBED 1/4 S BT
19" FIR BEARS S81°W 27.9' SCRIBED 1/4 S BT
17" TAN OAK BEARS N01°E 68.6' SCRIBED 1/4 BT

PLS 1055
1/4 S 30
S 31
1979

SET E 1/16 CORNER FOR SECTIONS 30 & 31 MADE THE FOLLOWING BEARING TREES:
50" FIR N70°W 48.0' SCRIBED 1/16 BT
7" MYRTLE N20°E 63.3' 1/16 BT

PLS 1055
T35S
R12W
E1/16 S30
S31
1979

SET C E 1/16 CORNER FOR SECTION 31
FOUND THE FOLLOWING BEARING TREES:
10" FIR N 34°E 12.1' WITH BLAZED FACE
12" TAN OAK S01°E 15.3' SCRIBED 1/16 BT
MADE BT: 8" FIR BEARS N89°E 27.8' SCRIBED 1/16 BT

PLS 1055
T35S
R12W
CE1/16 · S31
1979

SET E 1/16 CORNER FOR SECTION 31 ONLY
FOUND THE FOLLOWING BEARING TREES:
34" CEDAR BEARS N34 1/2°W 16.5' SCRIBED 1/16 S31
53" FIR S09 1/2°W 6.1' TO FACE BARK SCRIBED 1/16 S6 BT
MADE THE FOLLOWING BEARING TREE:
18" CEDAR S46°E 18.8' SCRIBED E 1/16 BT

T35S R12W
E1/16 S31
1978 PLS 1055

County Surveyor's Record, Curry County, Oregon

see C.C.File#35-181/Alvin D. Ferry
LS#1055/dated Feb. 1979

FOUND ALUMINUM MONUMENT SET FOR SECTION CORNER BY DON CORMACK, P.L.S. IN 1976

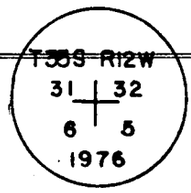

FOUND BRASS CAP IRON PIPE MONUMENT SET FOR 1/4 CORNER FOR SECTION 31 & 32. SET BY H.J. NEWHOUSE, P.L.S. 402 FOUND ORIGINAL BEARING TREE:
20" FIR (NOW STUMP) N70°E 11 LINKS.
MADE THE FOLLOWING BEARING TREE:
15" CEDAR BEARS S 66°E 117.8' SCRIBED T35S R12W 1/4 S32 BT

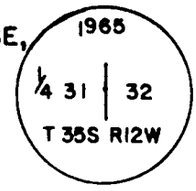

FOUND BRASS CAP IRON PIPE MONUMENT SET FOR SECTION CORNER BY H.J. NEWHOUSE P.L.S. 402.
FOUND ALL FOUR ORIGINAL BEARING TREES:
18" FIR (NOW 33") BEARS S 53°W 6 LINKS.
20" FIR (NOW 44") BEARS N 72°W 41 LINKS.
18" FIR (NOW 35") BEARS N 53°E 12 LINKS.
10" TAN OAK (NOW 10") BEARS S 55°E 11 LINKS



FOUND BRASS CAP IRON PIPE MONUMENT SET FOR CW 1/16 SECTION 32 BY J. FEENEY, P.L.S. 575 IN 1967
FOUND THE FOLLOWING BEARING TREES:
33" FIR STUMP BEARS S 86°W 15.4' SCRIBED CW 1/16 S32 BT
11" TAN OAK BEARS S 50°E 23.2' SCRIBED CW 1/16 S32 BT
MADE THE FOLLOWING BEARING TREES:
12" MADRONE BEARS S 63°E 10.8' SCRIBED CW 1/16 S32 BT
20" FIR BEARS S 26°E 57.6' SCRIBED CW 1/16 S32 BT

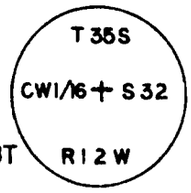

SET SW 1/16 FOR SECTION 32 A BRASS CAP SET BY J. FEENEY IN 1967 IS S 40°E 3.5' FROM CORNER LOCATION MADE BY THE FOLLOWING BEARING TREES:
18" MADRONE S 59 1/2°E 40.5' SCRIBED SW 1/16 BT
64" FIR N 75°E 70.8' SCRIBED SW 1/16 BT
21" MADRONE N 43 1/2°W 47.8' SCRIBED SW 1/16 BT

ORIGINAL CORNER NEVER ESTABLISHED. DETERMINED 1/4 CORNER LOCATION BY SINGLE PROPORTIONATE MEASUREMENT. FOUND THE FOLLOWING BEARING TREES:
36" FIR STUMP BEARS S 84° 30.7'
68" FIR STUMP BEARS N 46 1/2°E 28.3' MARKED 1/4 S32 BY CHAIN SAW ON TOP OF STUMP.
MADE THE FOLLOWING BEARING TREES:
15" CEDAR BEARS S 06 1/2°E 60.9' SCRIBED T36S R12W 1/4 BT
15" CEDAR BEARS N 52°E 114.8' SCRIBED T36S R12W 1/4 S32 BT

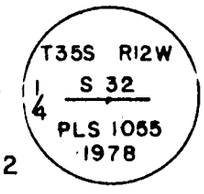

FOUND BRASS CAP IRON PIPE SET FOR 1/4 CORNER FOR SECTIONS 29 & 32. FOUND THE ORIGINAL BEARING TREE:
28" FIR (NOW 62") N64°E 6.5' BARK SCRIBED 1/4 S32 BT
ALSO FOUND THE FOLLOWING BEARING TREES:
18" FIR (NOW STUMP) S 63°W 14.3' (RECORD S 80° W 10 LKS.)
MADE THE FOLLOWING BEARING TREES:
6" FIR BEARS S 80°W 73.5' SCRIBED 1/4 S32 BT
9" TAN OAK BEARS N 18 1/2°W 29.3' SCRIBED 1/4 S29 BT



County Surveyor's Record, Curry County, Oregon

see C.C.File#35-181/Alvin D. Ferry
LS#1055/dated Feb. 1979

FOUND ALUMINUM MONUMENT SET FOR SECTION CORNER BY DON CORMACK, P.L.S. IN 1976

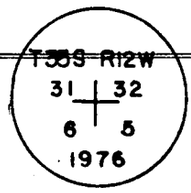

FOUND BRASS CAP IRON PIPE MONUMENT SET FOR 1/4 CORNER FOR SECTION 31 & 32. SET BY H.J. NEWHOUSE, P.L.S. 402 FOUND ORIGINAL BEARING TREE:
20" FIR (NOW STUMP) N70°E 11 LINKS.
MADE THE FOLLOWING BEARING TREE:
15" CEDAR BEARS S 66°E 117.8' SCRIBED T35S R12W 1/4 S32 BT

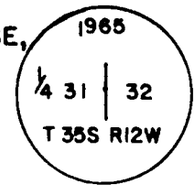

FOUND BRASS CAP IRON PIPE MONUMENT SET FOR SECTION CORNER BY H.J. NEWHOUSE P.L.S. 402.
FOUND ALL FOUR ORIGINAL BEARING TREES:
18" FIR (NOW 33") BEARS S 53°W 6 LINKS.
20" FIR (NOW 44") BEARS N 72°W 41 LINKS.
18" FIR (NOW 35") BEARS N 53°E 12 LINKS.
10" TAN OAK (NOW 10") BEARS S 55°E 11 LINKS



FOUND BRASS CAP IRON PIPE MONUMENT SET FOR CW 1/16 SECTION 32 BY J. FEENEY, P.L.S. 575 IN 1967
FOUND THE FOLLOWING BEARING TREES:
33" FIR STUMP BEARS S 86°W 15.4' SCRIBED CW 1/16 S32 BT
11" TAN OAK BEARS S 50°E 23.2' SCRIBED CW 1/16 S32 BT
MADE THE FOLLOWING BEARING TREES:
12" MADRONE BEARS S 63°E 10.8' SCRIBED CW 1/16 S32 BT
20" FIR BEARS S 26°E 57.6' SCRIBED CW 1/16 S32 BT

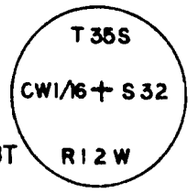

SET SW 1/16 FOR SECTION 32 A BRASS CAP SET BY J. FEENEY IN 1967 IS S 40°E 3.5' FROM CORNER LOCATION MADE BY THE FOLLOWING BEARING TREES:
18" MADRONE S 59 1/2°E 40.5' SCRIBED SW 1/16 BT
64" FIR N 75°E 70.8' SCRIBED SW 1/16 BT
21" MADRONE N 43 1/2°W 47.8' SCRIBED SW 1/16 BT

ORIGINAL CORNER NEVER ESTABLISHED. DETERMINED 1/4 CORNER LOCATION BY SINGLE PROPORTIONATE MEASUREMENT. FOUND THE FOLLOWING BEARING TREES:
36" FIR STUMP BEARS S 84° 30.7'
68" FIR STUMP BEARS N 46 1/2°E 28.3' MARKED 1/4 S32 BY CHAIN SAW ON TOP OF STUMP.
MADE THE FOLLOWING BEARING TREES:
15" CEDAR BEARS S 06 1/2°E 60.9' SCRIBED T36S R12W 1/4 BT
15" CEDAR BEARS N 52°E 114.8' SCRIBED T36S R12W 1/4 S32 BT

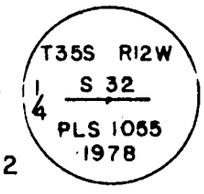

FOUND BRASS CAP IRON PIPE SET FOR 1/4 CORNER FOR SECTIONS 29 & 32. FOUND THE ORIGINAL BEARING TREE:
28" FIR (NOW 62") N64°E 6.5' BARK SCRIBED 1/4 S32 BT
ALSO FOUND THE FOLLOWING BEARING TREES:
18" FIR (NOW STUMP) S 63°W 14.3' (RECORD S 80° W 10 LKS.)
MADE THE FOLLOWING BEARING TREES:
6" FIR BEARS S 80°W 73.5' SCRIBED 1/4 S32 BT
9" TAN OAK BEARS N 18 1/2°W 29.3' SCRIBED 1/4 S29 BT



County Surveyor's Record, Curry County, Oregon

see C.C.File#35-181/Alvin D. Ferry
LS#1055/dated Feb. 1979

CHAINS

1) SET SE 1/16 FOR SECTION 32, A BRASS CAP SET BY J. FEENEY IN 1967 IS N60°E 1.3' FROM CORNER LOCATION. MADE THE FOLLOWING BEARING TREES:
28" TAN OAK BEARS N 15°E 16.4' BARK SCRIBED SE1/4 S32 BT
22" CEDAR BEARS S76°E 37.9' SCRIBED SE 1/16 BT
24" CEDAR BEARS N35°E 16.0' SCRIBED SE 1/16 S32 BT

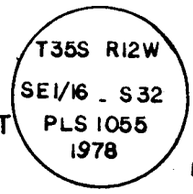

FOUND A BRASS CAP IRON PIPE MONUMENT SET BY J. FEENEY FOR THE 1/16 TO BE IN THE PROPER LOCATION.
FOUND THE FOLLOWING BEARING TREES:
40" FIR STUMP BEARS DUE SOUTH 31.8' SCRIBED E1/16 S5 BT
28" FIR BEARS N 31 1/2°E 28.7' SCRIBED E1/16 S32 BT
MADE THE FOLLOWING BEARING TREE:
24" FIR BEARS S 17°E 50.2' SCRIBED E1/16 BT

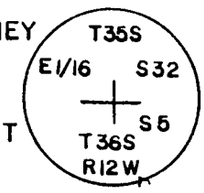

REPLACED ORIGINAL CORNER STONE
FOUND THE FOLLOWING BEARING TREES:
16" MADRONE (NOW ROTTEN SNAG) BEARS N53 1/2°W 37 LKS. (RECORD N5 5°W)
10" TAN OAK (NOW 18") BEARS S73°E (S 75°E RECORD) 16 LKS.
12" TAN OAK (NOW 17") BEARS N 08 1/2° E (N 06°E RECORD) 32 LKS.
ALSO FOUND THE FOLLOWING BEARING TREE:
12" TAN OAK BEARS S 33 1/2°W 18 LKS. SCRIBED T36S R12W
MADE THE FOLLOWING BEARING TREE
22" TAN OAK BEARS N 02 1/2° W 15 LKS.

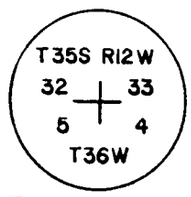

FOUND THE ORIGINAL CORNER TREE (NOW A SNAG) FOR SECTIONS 32 & 33 MARKED 1/4 ON WEST FACE. REVERSED SCRIBING FOUND ON DOWNED PORTION OF TREE.
MADE THE FOLLOWING BEARING TREES:
8" FIR BEARS S 83°W 38 LINKS SCRIBED BT
8" FIR BEARS N49°W 39 LINKS SCRIBED BT

REPLACED THE ORIGINAL CLOSING CORNER STONE WITH AN ALUMINUM MONUMENT IN THE SAME LOCATION.
FOUND THE ORIGINAL BEARING TREE:
24" FIR (NOW 36") BEARS S 60°E 160 LINKS.
MADE THE FOLLOWING BEARING TREE;
10" TAN OAK BEARS N67 1/2°E 28.0' SCRIBED T35S R12W S28 BT

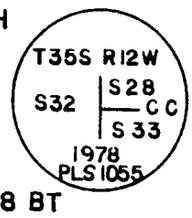

REPLACED ORIGINAL STONE.
CLOSING CORNER FOR SECTION 28 & 33 IS SOUTH 66 LKS. (RECORD 67 LINKS)
FOUND THE FOLLOWING BEARING TREES:
16" FIR BEARS S 02°W 22.5' SCRIBED S32 BT T35S R12W
10" TAN OAK BEARS N82°W 2.8' SCRIBED S29 BT T35S R12W
7" TAN OAK BEARS N 38°E 14.8' SCRIBED T35S R12W S28 BT

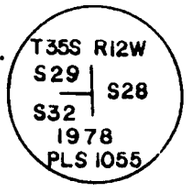

County Surveyor's Record, Curry County, Oregon

see C.C.File#35-181/Alvin D. Ferry
LS#1055/dated Feb. 1979

CHAINS

1) SET SE 1/16 FOR SECTION 32, A BRASS CAP SET BY J. FEENEY IN 1967 IS N60°E 1.3' FROM CORNER LOCATION. MADE THE FOLLOWING BEARING TREES:
28" TAN OAK BEARS N 15°E 16.4' BARK SCRIBED SE1/4 S32 BT
22" CEDAR BEARS S76°E 37.9' SCRIBED SE 1/16 BT
24" CEDAR BEARS N35°E 16.0' SCRIBED SE 1/16 S32 BT

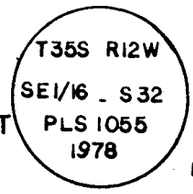

FOUND A BRASS CAP IRON PIPE MONUMENT SET BY J. FEENEY FOR THE 1/16 TO BE IN THE PROPER LOCATION.
FOUND THE FOLLOWING BEARING TREES:
40" FIR STUMP BEARS DUE SOUTH 31.8' SCRIBED E1/16 S5 BT
28" FIR BEARS N 31 1/2°E 28.7' SCRIBED E1/16 S32 BT
MADE THE FOLLOWING BEARING TREE:
24" FIR BEARS S 17°E 50.2' SCRIBED E1/16 BT

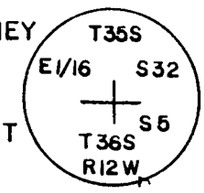

REPLACED ORIGINAL CORNER STONE
FOUND THE FOLLOWING BEARING TREES:
16" MADRONE (NOW ROTTEN SNAG) BEARS N53 1/2°W 37 LKS. (RECORD N5 5°W)
10" TAN OAK (NOW 18") BEARS S73°E (S 75°E RECORD) 16 LKS.
12" TAN OAK (NOW 17") BEARS N 08 1/2° E (N 06°E RECORD) 32 LKS.
ALSO FOUND THE FOLLOWING BEARING TREE:
12" TAN OAK BEARS S 33 1/2°W 18 LKS. SCRIBED T36S R12W
MADE THE FOLLOWING BEARING TREE
22" TAN OAK BEARS N 02 1/2° W 15 LKS.

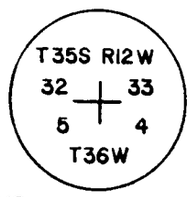

FOUND THE ORIGINAL CORNER TREE (NOW A SNAG) FOR SECTIONS 32 & 33 MARKED 1/4 ON WEST FACE. REVERSED SCRIBING FOUND ON DOWNED PORTION OF TREE.
MADE THE FOLLOWING BEARING TREES:
8" FIR BEARS S 83°W 38 LINKS SCRIBED BT
8" FIR BEARS N49°W 39 LINKS SCRIBED BT

REPLACED THE ORIGINAL CLOSING CORNER STONE WITH AN ALUMINUM MONUMENT IN THE SAME LOCATION.
FOUND THE ORIGINAL BEARING TREE:
24" FIR (NOW 36") BEARS S 60°E 160 LINKS.
MADE THE FOLLOWING BEARING TREE;
10" TAN OAK BEARS N67 1/2°E 28.0' SCRIBED T35S R12W S28 BT

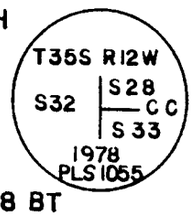

REPLACED ORIGINAL STONE.
CLOSING CORNER FOR SECTION 28 & 33 IS SOUTH 66 LKS. (RECORD 67 LINKS)
FOUND THE FOLLOWING BEARING TREES:
16" FIR BEARS S 02°W 22.5' SCRIBED S32 BT T35S R12W
10" TAN OAK BEARS N82°W 2.8' SCRIBED S29 BT T35S R12W
7" TAN OAK BEARS N 38°E 14.8' SCRIBED T35S R12W S28 BT

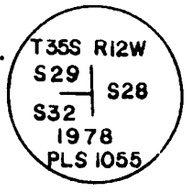

457

County Surveyor's Record, Curry County, Oregon

CERTIFIED RECORD OF LAND CORNER MONUMENTATION

History of original corner establishment: Corner established in 1881 by William P. Wright, Deputy Surveyor, under Contract No. 378.

CHAINS

Surveyor General's records state:

Set Pine post, 8x8x5 ft. long, in ground, for corner to sec. 24, 25, 19 & 30; from which.

Pine, 9 ins. diam., bears N64°W., 66 lks.

Fir, 40 ins. diam., bears S33°W, 18 lks.

Nothing else near to mark.

DIAGRAM

T35S
R12W | R11W
S19
S30

Description of corner evidence found:

Fir stump, 40 ins. diam., bears S33°W, 18 lks.
Stump uprooted and lying on side face down.

Yellow pine snag, 28 ins. diam., bears N., 48 lks.
(c.c. for sections 24 & 25 T35S R12W)

No other evidence found.

Description of monument and accessories I established to perpetuate the original location of this corner: At corner location I set a 36 inch long 2½ inch diam. aluminum pipe in a mound of stones, with a 3-inch aluminum cap marked:

T35S
R12W | R11W
S25 | S19
S30

1979
PLS 1055

New bearing trees:

Cedar, 35 inch diam., bears S.9°00'W., 7.6 ft. dist.
Scribed: S25 BT

Myrtlewood, 12 inch diam., bears N.22°00'E., 30° ft. dist.
Scribed S19 BT

Tan Oak, 8 inch diam., bears S60°00'E., 8.2 ft. diam.
Scribed S32 BT

REGISTERED
PROFESSIONAL
LAND SURVEYOR
Alvin D Ferry
OREGON
JUNE 18, 1976
ALVIN D. FERRY
1055

Office of..... County of.....
State of....., I hereby certify that the within instrument was filed in this office for record on the..... day of....., 19.....
..... *by* .....
(COUNTY OFFICIAL) (DEPUTY)

Form R6-7100-57 (9/71)

☆GPO—798-276

RECEIVED

457

County Surveyor's Record, Curry County, Oregon

CERTIFIED RECORD OF LAND CORNER MONUMENTATION

History of original corner establishment: Corner established in 1881 by William P. Wright, Deputy Surveyor, under Contract No. 378.

CHAINS

Surveyor General's records state:

Set Pine post, 8x8x5 ft. long, in ground, for corner to sec. 24, 25, 19 & 30; from which.

Pine, 9 ins. diam., bears N64°W., 66 lks.

Fir, 40 ins. diam., bears S33°W, 18 lks.

Nothing else near to mark.

DIAGRAM

T35S
R12W | R11W
S19
S30

Description of corner evidence found:

Fir stump, 40 ins. diam., bears S33°W, 18 lks.
Stump uprooted and lying on side face down.

Yellow pine snag, 28 ins. diam., bears N., 48 lks.
(c.c. for sections 24 & 25 T35S R12W)

No other evidence found.

Description of monument and accessories I established to perpetuate the original location of this corner: At corner location I set a 36 inch long 2½ inch diam. aluminum pipe in a mound of stones, with a 3-inch aluminum cap marked:

T35S
R12W | R11W
S25 | S19
S30

1979
PLS 1055

New bearing trees:

Cedar, 35 inch diam., bears S.9°00'W., 7.6 ft. dist.
Scribed: S25 BT

Myrtlewood, 12 inch diam., bears N.22°00'E., 30° ft. dist.
Scribed S19 BT

Tan Oak, 8 inch diam., bears S60°00'E., 8.2 ft. diam.
Scribed S32 BT

REGISTERED
PROFESSIONAL
LAND SURVEYOR
Alvin D Ferry
OREGON
JUNE 18, 1976
ALVIN D. FERRY
1055

Office of..... County of.....
State of....., I hereby certify that the within instrument was filed in this office for record on the..... day of....., 19.....
..... *by* .....
(COUNTY OFFICIAL) (DEPUTY)

Form R6-7100-57 (9/71)

☆GPO—798-276

RECEIVED

County Surveyor's Record, Curry County, Oregon

458

CERTIFIED RECORD OF LAND CORNER MONUMENTATION

DIAGRAM

T. 35S., R.13W., W.M.

1/4 S 25 / S 36

History of original corner establishment: Corner established in 1881 by William P. Wright, under General Land Office Contract Number 389. Surveyor General Records states: "Set an oak post 6x6 by 5 ft. long in ground. For quarter section corner from which: an oak, 18 ins. diameter bears S.70°S., 24 ~~CHAINS~~ Lks., 20 ins. diameter, bears N.45°E., 18 Lks.

Restoration of corner was done on September 24, 1914 by Jim Caughell, C.S. Curry County. Notes state: "found one witness tree standing with proper marks and another tree down. Set new witness post, remarked old tree below original marks. This tree bears: North 45° East 12.0 ft. marked a 20" fir that bears south 24°30' west.

Note: No distance appears for this BT.

Further restoration done on 8/23/74 by Beeby, Cummings, Ulmer for U.S. Plywood. Their monument description: "Rock mound w/stick 3' tall BTS: Douglas Fir 22" S.27°W., 44 ft.
Tan Oak 22" S78°W., 22 ft.

Description of corner evidence found:

Their remarks: Tan Oak BT is in danger of falling in near future due to rot. Brass cap and iron pipe should be placed while BT's are still intact.

At assumed corner location, I found a mound of stone 12"x12"x8" with 3' post protruding from the center, from which:

a Douglas Fir 38" diameter bears S.27°45'W., 45 ft. dist. w/healed blazes.
a Tan Oak 26" diameter bears S84°30'W., 33 ft. dist. w/open blazes no scribing.
a stump hole N.45°E., 12 ft. dist.
a stump hole S.70°W., 16 ft. dist.

Location poster appears on Douglas Fir BT. posted by Beeby, Cummings, Ulmer for U.S. Plywood

Description of monument and accessories I established to perpetuate the original location of this corner:

Set a 2½" diameter aluminum pipe 2½ ft. long with 3 inch diameter cap at the point of intersection of distances from evidenced bearing trees, distance from original BT stump holes and the position of the restored post. Cap on monument marked:

The oak post was removed and aluminum pipe with cap was set with 6" exposed above ground. Corner was relocated by using cross reference hubs located over the position the post went into the ground before it was removed. Aluminum pipe w/cap was set in correct position in reference to east-west section line.

New bearing trees:

Tan Oak 22" DBH marked with blaze at base of tree facing corner. Scribed ¼ S.25BT. Distance 30 ft. bearing N.78°15'E.

Note: U.S.F.S. bearing tree tags and attention signs placed on all bearing trees found and set. All bearing trees painted with red band. Placed stones around aluminum pipe and painted red.

REGISTERED PROFESSIONAL LAND SURVEYOR
Alvin D. Ferry
OREGON JUNE 18, 1976 ALVIN D. FERRY 1055

T35S R13W
¼ 25 X 36
1978
LS 1055

WITNESS: Steve Wing
William L. Dempsey

Office of..... County of.....
State of....., I hereby certify that the within instrument was filed in this office for record on the..... day of....., 19.....
..... *by* .....
(COUNTY OFFICIAL) (DEPUTY)

Form R6-7100-57 (9/71)

☆ GPO 799-509

RECEIVED
Oct. 18, 1978
CURRY COUNTY SURVEYOR

25 - 17

County Surveyor's Record, Curry County, Oregon

458

CERTIFIED RECORD OF LAND CORNER MONUMENTATION

DIAGRAM

T. 35S., R.13W., W.M.

1/4 S 25 / S 36

History of original corner establishment: Corner established in 1881 by William P. Wright, under General Land Office Contract Number 389. Surveyor General Records states: "Set an oak post 6x6 by 5 ft. long in ground. For quarter section corner from which: an oak, 18 ins. diameter bears S.70°S., 24 ~~CHAINS~~ Lks., 20 ins. diameter, bears N.45°E., 18 Lks.

Restoration of corner was done on September 24, 1914 by Jim Caughell, C.S. Curry County. Notes state: "found one witness tree standing with proper marks and another tree down. Set new witness post, remarked old tree below original marks. This tree bears: North 45° East 12.0 ft. marked a 20" fir that bears south 24°30' west.

Note: No distance appears for this BT.

Further restoration done on 8/23/74 by Beeby, Cummings, Ulmer for U.S. Plywood. Their monument description: "Rock mound w/stick 3' tall BTS: Douglas Fir 22" S.27°W., 44 ft.
Tan Oak 22" S78°W., 22 ft.

Description of corner evidence found:

Their remarks: Tan Oak BT is in danger of falling in near future due to rot. Brass cap and iron pipe should be placed while BT's are still intact.

At assumed corner location, I found a mound of stone 12"x12"x8" with 3' post protruding from the center, from which:

a Douglas Fir 38" diameter bears S.27°45'W., 45 ft. dist. w/healed blazes.
a Tan Oak 26" diameter bears S84°30'W., 33 ft. dist. w/open blazes no scribing.
a stump hole N.45°E., 12 ft. dist.
a stump hole S.70°W., 16 ft. dist.

Location poster appears on Douglas Fir BT. posted by Beeby, Cummings, Ulmer for U.S. Plywood

Description of monument and accessories I established to perpetuate the original location of this corner:

Set a 2½" diameter aluminum pipe 2½ ft. long with 3 inch diameter cap at the point of intersection of distances from evidenced bearing trees, distance from original BT stump holes and the position of the restored post. Cap on monument marked:

The oak post was removed and aluminum pipe with cap was set with 6" exposed above ground. Corner was relocated by using cross reference hubs located over the position the post went into the ground before it was removed. Aluminum pipe w/cap was set in correct position in reference to east-west section line.

New bearing trees:

Tan Oak 22" DBH marked with blaze at base of tree facing corner. Scribed ¼ S.25BT. Distance 30 ft. bearing N.78°15'E.

Note: U.S.F.S. bearing tree tags and attention signs placed on all bearing trees found and set. All bearing trees painted with red band. Placed stones around aluminum pipe and painted red.

REGISTERED PROFESSIONAL LAND SURVEYOR
Alvin D. Ferry
OREGON JUNE 18, 1976 ALVIN D. FERRY 1055

T35S R13W
¼ 25 X 36
1978
LS 1055

WITNESS: Steve Wing
William L. Dempsey

Office of..... County of.....
State of....., I hereby certify that the within instrument was filed in this office for record on the..... day of....., 19.....
..... *by* .....
(COUNTY OFFICIAL) (DEPUTY)

Form R6-7100-57 (9/71)

☆ GPO 799-509

RECEIVED
Oct. 18, 1978
CURRY COUNTY SURVEYOR

25 - 17

459

County Surveyor's Record, Curry County, Oregon

CERTIFIED RECORD OF LAND CORNER MONUMENTATION

History of original corner establishment: ~~Corner established in 1881~~ CHAINS by William P. Wright under general land office contract No. 389. Notes state:

OAK post 6x6 ins. by 5 ft. in ground for corner from which:

OAK 20 ins. diam. bears S41°E 20 LKS.
OAK 18 ins. diam. bears N11°E 35 LKS.
OAK 14 ins. diam. bears N10°W 41 LKS.
OAK 10 ins. diam. bears S28°W 44 LKS.

DIAGRAM
T35S R13W

26	25
35	36

Corner reset by J. M. Caughell, C.S. on Sept. 24, 1914. He states: found 2 witness trees standing and stumps of other two. Found the hole of the witness post. Reestablished the corner by setting a stone 30" long and 8" in diameter with a cross on the top for corner.

Description of corner evidence found:

Found metal fence post set as approximate corner.

39" TAN OAK N11°E 35 LKS.
37" TAN OAK S41°E 20 LKS. "I & 6" cut into face.

Stump hole - TAN OAK N10°W 41 LKS.

Description of monument and accessories I established to perpetuate the original location of this corner:

On 1/15/79 set: Bersten aluminum monument marked: Cap surrounded by 2'x2'x6" mound of stone.

PLS 1055
S26 S25
S35 S36
1979

Marked new accessories:

7" TAN OAK S49°W 16.5 ft. scribed face toward corner S35 BT
28" TAN OAK N06°W 21.4 ft. 'X' cut into face.

Painted open faces red and painted red band around tree approximately 6' above ground. Attached U.S.F.S. bearing tree tag 54-3 on all bearing trees. Mound of stone painted red. Set metal fence post approximately 5' west of corner with boundary sign and monument warning sign posted.

REGISTERED PROFESSIONAL LAND SURVEYOR
Alvin D. Ferry
OREGON
JUNE 18, 1976
ALVIN D. FERRY
1055

RECEIVED
March 9, 1979
CURRY COUNTY SURVEYOR

WITNESSES: [illegible]
William Dempsey

Office of ..... *County of* .....
State of ....., *I hereby certify that the within instrument was filed in this office for record on the* ..... *day of* ....., *19*.....
..... *by* .....
(COUNTY OFFICIAL) (DEPUTY)

Form R6-7100-57 (9/71)

☆ GPO 799-509

459

County Surveyor's Record, Curry County, Oregon

CERTIFIED RECORD OF LAND CORNER MONUMENTATION

History of original corner establishment: ~~Corner established in 1881~~ CHAINS by William P. Wright under general land office contract No. 389. Notes state:

OAK post 6x6 ins. by 5 ft. in ground for corner from which:

OAK 20 ins. diam. bears S41°E 20 LKS.
OAK 18 ins. diam. bears N11°E 35 LKS.
OAK 14 ins. diam. bears N10°W 41 LKS.
OAK 10 ins. diam. bears S28°W 44 LKS.

DIAGRAM
T35S R13W

26	25
35	36

Corner reset by J. M. Caughell, C.S. on Sept. 24, 1914. He states: found 2 witness trees standing and stumps of other two. Found the hole of the witness post. Reestablished the corner by setting a stone 30" long and 8" in diameter with a cross on the top for corner.

Description of corner evidence found:

Found metal fence post set as approximate corner.

39" TAN OAK N11°E 35 LKS.
37" TAN OAK S41°E 20 LKS. "I & 6" cut into face.

Stump hole - TAN OAK N10°W 41 LKS.

Description of monument and accessories I established to perpetuate the original location of this corner:

On 1/15/79 set: Bersten aluminum monument marked: Cap surrounded by 2'x2'x6" mound of stone.

PLS 1055
S26 S25
S35 S36
1979

Marked new accessories:

7" TAN OAK S49°W 16.5 ft. scribed face toward corner S35 BT
28" TAN OAK N06°W 21.4 ft. 'X' cut into face.

Painted open faces red and painted red band around tree approximately 6' above ground. Attached U.S.F.S. bearing tree tag 54-3 on all bearing trees. Mound of stone painted red. Set metal fence post approximately 5' west of corner with boundary sign and monument warning sign posted.

REGISTERED PROFESSIONAL LAND SURVEYOR
Alvin D. Ferry
OREGON
JUNE 18, 1976
ALVIN D. FERRY
1055

RECEIVED
March 9, 1979
CURRY COUNTY SURVEYOR

WITNESSES: [illegible]
William Dempsey

Office of ..... *County of* .....
State of ....., *I hereby certify that the within instrument was filed in this office for record on the* ..... *day of* ....., *19*.....
..... *by* .....
(COUNTY OFFICIAL) (DEPUTY)

Form R6-7100-57 (9/71)

☆ GPO 799-509

County Surveyor's Record, Curry County, Oregon

CERTIFIED RECORD OF LAND CORNER MONUMENTATION

History of original corner establishment:

CHAINS

Originally surveyed by Wm. P. Wright, Deputy Surveyor, in February 1881. Resurvey by Charles M. Collier, U.S. Surveyor in May 1913

DIAGRAM

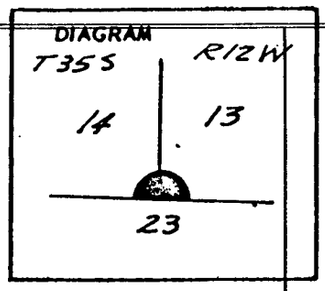

Section Corner 13/14 only

Mkd a 10" Madrone for section corner

BT'S:

10" Oak	S 35° W	17 lks
8" Oak	N 40 W	17 lks
6" Oak	N 20° E	8 lks
12" Oak	S 40° E	29 lks

Description of corner evidence found:

Found the rotted Madrone stump for corner location

An 8" Tanoak	N 20° E	8 lks	- bark scribed " S13, T35 R12"
17" Tanoak	S 35° W	17 lks	- face visible
16" Tanoak	N 40° W	17 lks	- no scribing or face visible
Tanoak	S 40° E	29 lks	- gone but found rotted stump

Description of monument and accessories I established to perpetuate the original location of this corner

Set a 3" Alum. pipe w/cap marked 14/13, T35S, R12W - 1976
Set a metal fencepost and signs
Scribed:
27" Fir S30° E - 39 lks - "S 13, T35S, R12W BT"

Office of ..... *County of* .....

State of ..... *, I hereby certify that the within instrument was filed in this office for record on the* ..... *day of* .....

..... *by* .....

(COUNTY OFFICIAL) (DEPUTY)

Form R6-7100-57 (9/71)

☆ GPO 796-333

County Surveyor's Record, Curry County, Oregon

CERTIFIED RECORD OF LAND CORNER MONUMENTATION

History of original corner establishment:

CHAINS

Originally surveyed by Wm. P. Wright, Deputy Surveyor, in February 1881. Resurvey by Charles M. Collier, U.S. Surveyor in May 1913

DIAGRAM

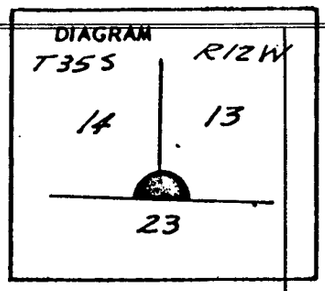

Section Corner 13/14 only

Mkd a 10" Madrone for section corner

BT'S:

10" Oak	S 35° W	17 lks
8" Oak	N 40 W	17 lks
6" Oak	N 20° E	8 lks
12" Oak	S 40° E	29 lks

Description of corner evidence found:

Found the rotted Madrone stump for corner location

An 8" Tanoak	N 20° E	8 lks	- bark scribed " S13, T35 R12"
17" Tanoak	S 35° W	17 lks	- face visible
16" Tanoak	N 40° W	17 lks	- no scribing or face visible
Tanoak	S 40° E	29 lks	- gone but found rotted stump

Description of monument and accessories I established to perpetuate the original location of this corner

Set a 3" Alum. pipe w/cap marked 14/13, T35S, R12W - 1976
Set a metal fencepost and signs
Scribed:
27" Fir S30° E - 39 lks - "S 13, T35S, R12W BT"

Office of ..... *County of* .....

State of ..... *, I hereby certify that the within instrument was filed in this office for record on the* ..... *day of* .....

..... *by* .....

(COUNTY OFFICIAL) (DEPUTY)

Form R6-7100-57 (9/71)

☆ GPO 796-333

461

County Surveyor's Record, Curry County, Oregon

CERTIFIED RECORD OF LAND CORNER MONUMENTATION

History of original corner establishment:

Original survey by Wm. P. Wright, Deputy Surveyor, in February 1881. Resurvey by Charles M. Collier, U.S. Surveyor in May 1913.

~~CHAINS~~

Section Corner 23/24 only

Intersect S. line of Sec. 13 6.34 chains N 88½ 33' E from corner of 13 & 14

Set a fir post 4 X 4 X 36" for closing corner

BT'S:

30" Fir S 70° E 40 lks

24" Fir S 60° W 42 lks

DIAGRAM

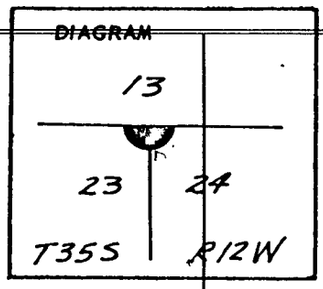

Description of corner evidence found:

Found a rotted stake laying on ground at corner location - no marks visible.

A 31" Fir S 70° E 40 lks - cut face visible

30" Fir S 60° W 42 lks - cut face visible

Description of monument and accessories I established to perpetuate the original location of this corner

Set a 3" Alum. pipe w/cap at corner location mkd:

"C.C. 23/24 T 35 S R 12 W 1976"

Set a metal fencepost and signs by corner

Office of ..... *County of* .....

State of ....., *I hereby certify that the within instrument was filed in this office for record on the* ..... *day of* .....

..... *by* .....

(COUNTY OFFICIAL) (DEPUTY)

Form R6-7100-57 (9/71)

☆ GPO 796-333

461

County Surveyor's Record, Curry County, Oregon

CERTIFIED RECORD OF LAND CORNER MONUMENTATION

History of original corner establishment:

Original survey by Wm. P. Wright, Deputy Surveyor, in February 1881. Resurvey by Charles M. Collier, U.S. Surveyor in May 1913.

~~CHAINS~~

Section Corner 23/24 only

Intersect S. line of Sec. 13 6.34 chains N 88½ 33' E from corner of 13 & 14

Set a fir post 4 X 4 X 36" for closing corner

BT'S:

30" Fir S 70° E 40 lks

24" Fir S 60° W 42 lks

DIAGRAM

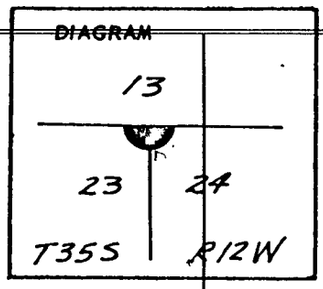

Description of corner evidence found:

Found a rotted stake laying on ground at corner location - no marks visible.

A 31" Fir S 70° E 40 lks - cut face visible

30" Fir S 60° W 42 lks - cut face visible

Description of monument and accessories I established to perpetuate the original location of this corner

Set a 3" Alum. pipe w/cap at corner location mkd:

"C.C. 23/24 T 35 S R 12 W 1976"

Set a metal fencepost and signs by corner

Office of ..... *County of* .....

State of ....., *I hereby certify that the within instrument was filed in this office for record on the* ..... *day of* .....

..... *by* .....

(COUNTY OFFICIAL) (DEPUTY)

Form R6-7100-57 (9/71)

☆ GPO 796-333

County Surveyor's Record, Curry County, Oregon

CERTIFIED RECORD OF LAND CORNER MONUMENTATION

History of original corner establishment: CHAINS

Original survey by Wm. P. Wright, Deputy Surveyor, dated February, 1881.

Corner 31, 32, 5 & 6

Set a fir post 6x6x60"

BT's

30"	Fir	N 22°E	18 lKs
28"	Fir	N 65°W	61 lKs
24"	Fir	S 60°W	24 lKs
26"	Fir	S 35°W	22lKs

DIAGRAM

31	32
6	5

Description of corner evidence found:

This corner was remonumented by S.O. Newhouse in 1939. The area around the corner has been logged and no trace of the Newhouse corner found. Location of corner is right in a cat road.

Found:

Fir Stump		S 60°W	24 lKs - bark scribing visible
"	"	S 33°E	22 lKs - cut low - nothing visible
"	"	N 22°E	18 lKs - cut off at ground level
"	"	N 65°W	61 lks - " " " " " " " "

Found part of a metal fencepost at corner location.

Description of monument and accessories I established to perpetuate the original location of this corner

Set a 3" Alum. pipe w/cap scribed: " $\frac{31}{6} / \frac{32}{5}$ T 35 S R12W 1976"

Drove a metal fencepost alongside corner.

Office of ..... *County of* .....

State of ....., *I hereby certify that the within instrument was filed in this office for record on the* ..... *day of* ..... .

..... *by* .....

(COUNTY OFFICIAL) (DEPUTY)

County Surveyor's Record, Curry County, Oregon

CERTIFIED RECORD OF LAND CORNER MONUMENTATION

History of original corner establishment: CHAINS

Original survey by Wm. P. Wright, Deputy Surveyor, dated February, 1881.

Corner 31, 32, 5 & 6

Set a fir post 6x6x60"

BT's

30"	Fir	N 22°E	18 lKs
28"	Fir	N 65°W	61 lKs
24"	Fir	S 60°W	24 lKs
26"	Fir	S 35°W	22lKs

DIAGRAM

31	32
6	5

Description of corner evidence found:

This corner was remonumented by S.O. Newhouse in 1939. The area around the corner has been logged and no trace of the Newhouse corner found. Location of corner is right in a cat road.

Found:

Fir Stump		S 60°W	24 lKs - bark scribing visible
"	"	S 33°E	22 lKs - cut low - nothing visible
"	"	N 22°E	18 lKs - cut off at ground level
"	"	N 65°W	61 lks - " " " " " " " "

Found part of a metal fencepost at corner location.

Description of monument and accessories I established to perpetuate the original location of this corner

Set a 3" Alum. pipe w/cap scribed: " $\frac{31}{6} / \frac{32}{5}$ T 35 S R12W 1976"

Drove a metal fencepost alongside corner.

Office of ..... *County of* .....

State of ....., *I hereby certify that the within instrument was filed in this office for record on the* ..... *day of* ..... .

..... *by* .....

(COUNTY OFFICIAL) (DEPUTY)

463

County Surveyor's Record, Curry County, Oregon

CERTIFIED RECORD OF LAND CORNER MONUMENTATION

History of original corner establishment:

CHAINS

Original survey by Wm. P. Wright, Deputy Surveyor, dated February, 1881.

Corner Sec. 32, 33, 4 & 5

Set a madrone post 8" x 8" x 5' in a mound of rocks

B.T.'S

6" Oak S38° W 15 lKs
8" --- S75° E 16 lKs
14" Madrone N55° W 37 lKs
Nothing else fit to mark.

DIAGRAM

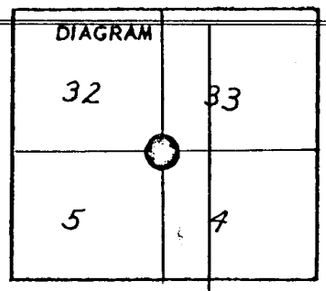

Description of corner evidence found:

Found a mound of stone.

Found:

14"	Rotten madrone	N 55°W	40 lKs
12"	Tanoak	S 38°W	15 lKs - scribing visible
24"	Tanoak	S 75°E	16 lKs - cut face visible

Description of monument and accessories I established to perpetuate the original location of this corner

Set a 3" Alum. pipe w/cap mkd: $\frac{32 / 33}{5 / 4}$ T 35 S R12W, 1976

Scribed a 24" Tanoak N 2 W 18 lKs mkd: " S 33 BT - T 35 S R12W "

Metal fencepost set alongside corner and signs posted.

Office of ..... *County of* .....

State of ..... *, I hereby certify that the within instrument was filed in this office for record on the* ..... *day of* .....

..... *by* .....

(COUNTY OFFICIAL) (DEPUTY)

Form R6-7100-57 (9/71)

☆ GPO 796-333

463

County Surveyor's Record, Curry County, Oregon

CERTIFIED RECORD OF LAND CORNER MONUMENTATION

History of original corner establishment:

CHAINS

Original survey by Wm. P. Wright, Deputy Surveyor, dated February, 1881.

Corner Sec. 32, 33, 4 & 5

Set a madrone post 8" x 8" x 5' in a mound of rocks

B.T.'S

6" Oak S38° W 15 lKs
8" --- S75° E 16 lKs
14" Madrone N55° W 37 lKs
Nothing else fit to mark.

DIAGRAM

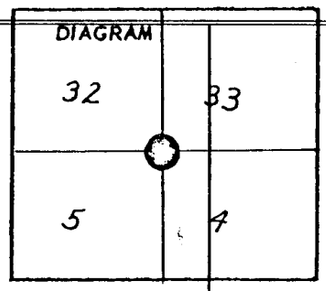

Description of corner evidence found:

Found a mound of stone.

Found:

14"	Rotten madrone	N 55°W	40 lKs
12"	Tanoak	S 38°W	15 lKs - scribing visible
24"	Tanoak	S 75°E	16 lKs - cut face visible

Description of monument and accessories I established to perpetuate the original location of this corner

Set a 3" Alum. pipe w/cap mkd: $\frac{32 / 33}{5 / 4}$ T 35 S R12W, 1976

Scribed a 24" Tanoak N 2 W 18 lKs mkd: " S 33 BT - T 35 S R12W "

Metal fencepost set alongside corner and signs posted.

Office of ..... *County of* .....

State of ..... *, I hereby certify that the within instrument was filed in this office for record on the* ..... *day of* .....

..... *by* .....

(COUNTY OFFICIAL) (DEPUTY)

Form R6-7100-57 (9/71)

☆ GPO 796-333

County Surveyor's Record, Curry County, Oregon

CHAINS

SEARCH AND RESTORATION OF 1/4 CORNER
BETWEEN SECTIONS 8 and 17, T.34S., R11W.
W.M., CURRY COUNTY, OREGON

Corner recovered after considerable ground search and study of original fieldbook notes of survey performed for W. Morgan and H. Schrader in 1957 and 1958. (County Surveyors Map file 500. A final analysis was made by reference to aerial photography and the known location of the NW corner of Section 17 and the NE corner of said Section 17. The area surrounding the 1/4 corner had been logged and extensively burned after 1958. Both stumps of the original Government bearing trees were identified. No monument at the corner was found due to an apparent road slide South of the corner, and the small bearing trees marked by H.J. Newhouse in 1958 are not readily identifiable. After preliminary identification was made we compared the 1/4 corner location to monuments set during the C.B. Graves survey Jan. 1959. (C.S. Map File 500.3) These agreeing with our temporary location we reset the 1/4 corner with a Aluminum Capped Aluminum pipe from which bears:

A burned fir stump S.60°E. 47.5 feet.
A burned fir stump N.40°E. 27.7 feet.
Location tags are nailed to the above stumps.
A new bearing tree 8 in. Fir S.33°E 14.7 feet with location tag.
A steel fence post is driven adjacent to the corner.

The corner falls between two cat roads on a steep North slope.

Those present: H.J. Newhouse
Bryan M. Flavin
Hal Newhouse

July 12, 1983

H.J. Newhouse
County Surveyor

RECEIVED
Aug. 2, 1983
CURRY COUNTY SURVEYOR

REGISTERED
PROFESSIONAL
LAND SURVEYOR
H.J. Newhouse
OREGON
MAY 10, 1957
H. J. NEWHOUSE
402

34-61

County Surveyor's Record, Curry County, Oregon

CHAINS

SEARCH AND RESTORATION OF 1/4 CORNER
BETWEEN SECTIONS 8 and 17, T.34S., R11W.
W.M., CURRY COUNTY, OREGON

Corner recovered after considerable ground search and study of original fieldbook notes of survey performed for W. Morgan and H. Schrader in 1957 and 1958. (County Surveyors Map file 500. A final analysis was made by reference to aerial photography and the known location of the NW corner of Section 17 and the NE corner of said Section 17. The area surrounding the 1/4 corner had been logged and extensively burned after 1958. Both stumps of the original Government bearing trees were identified. No monument at the corner was found due to an apparent road slide South of the corner, and the small bearing trees marked by H.J. Newhouse in 1958 are not readily identifiable. After preliminary identification was made we compared the 1/4 corner location to monuments set during the C.B. Graves survey Jan. 1959. (C.S. Map File 500.3) These agreeing with our temporary location we reset the 1/4 corner with a Aluminum Capped Aluminum pipe from which bears:

A burned fir stump S.60°E. 47.5 feet.
A burned fir stump N.40°E. 27.7 feet.
Location tags are nailed to the above stumps.
A new bearing tree 8 in. Fir S.33°E 14.7 feet with location tag.
A steel fence post is driven adjacent to the corner.

The corner falls between two cat roads on a steep North slope.

Those present: H.J. Newhouse
Bryan M. Flavin
Hal Newhouse

July 12, 1983

H.J. Newhouse
County Surveyor

RECEIVED
Aug. 2, 1983
CURRY COUNTY SURVEYOR

REGISTERED
PROFESSIONAL
LAND SURVEYOR
H.J. Newhouse
OREGON
MAY 10, 1957
H. J. NEWHOUSE
402

34-61

465

County Surveyor's Record, Curry County, Oregon

CERTIFIED RECORD OF LAND CORNER MONUMENTATION

DIAGRAM

15

¼

22

T35S R12W

History of original corner establishment:

CHAINS

Originally surveyed by Wm. P. Wright, Deputy Surveyor in February 1881. Resurvey by Charles M. Collier, U.S. Surveyor' in May 1913.

¼ Corner Section 15 only

Original post replaced by a serpentine stone 16 X 8 X 5 ins. mkd "¼ on North face."

Original BT'S:

10" Fir S44° E 29 lks
12" Fir S74° W 33 lks

Description of corner evidence found:

Found a stone 18 X 8" set in the ground marked "¼ on North Face"

A 38" Fir N 74° W 37 lks with cut face visible

A 38" Fir stump S44°E 45 lks a section of the tree was found lying on the ground with scribing visible

Description of monument and accessories I established to perpetuate the original location of this corner

Set a 3" Aluminum pipe w/cap in original corner position marked "¼ S15 - T35S R12W 1976" Placed stone alongside corner

Set a metal fencepost and signs near corner.

Office of ..... *County of* .....

State of ..... *, I hereby certify that the within instrument was filed in this office for record on the* ..... *day of* .....

..... *by* .....

(COUNTY OFFICIAL) (DEPUTY)

Form R6-7100-57 (9/71)

☆ GPO 796-333

465

County Surveyor's Record, Curry County, Oregon

CERTIFIED RECORD OF LAND CORNER MONUMENTATION

DIAGRAM

15

¼

22

T35S R12W

History of original corner establishment:

CHAINS

Originally surveyed by Wm. P. Wright, Deputy Surveyor in February 1881. Resurvey by Charles M. Collier, U.S. Surveyor' in May 1913.

¼ Corner Section 15 only

Original post replaced by a serpentine stone 16 X 8 X 5 ins. mkd "¼ on North face."

Original BT'S:

10" Fir S44° E 29 lks
12" Fir S74° W 33 lks

Description of corner evidence found:

Found a stone 18 X 8" set in the ground marked "¼ on North Face"

A 38" Fir N 74° W 37 lks with cut face visible

A 38" Fir stump S44°E 45 lks a section of the tree was found lying on the ground with scribing visible

Description of monument and accessories I established to perpetuate the original location of this corner

Set a 3" Aluminum pipe w/cap in original corner position marked "¼ S15 - T35S R12W 1976" Placed stone alongside corner

Set a metal fencepost and signs near corner.

Office of ..... *County of* .....

State of ..... *, I hereby certify that the within instrument was filed in this office for record on the* ..... *day of* .....

..... *by* .....

(COUNTY OFFICIAL) (DEPUTY)

Form R6-7100-57 (9/71)

☆ GPO 796-333

County Surveyor's Record, Curry County, Oregon

MEMBER
PROF. ENGINEERS OF OREGON
PROF. LAND SURVEYORS OF OREGON
GRAINS

TELEPHONE
503-476-7114

RICHARD L. TEMPLIN
CONSULTING ENGINEER
715 N.E. SIXTH STREET
GRANTS PASS, OREGON
97526

February 14, 1973

S U R V E Y N A R R A T I V E

Location: H.E.S. No. 218, Sections 21 and 28, T. T. 35 S., R. 11 W., W.M. Curry County, Oregon

Surveyed for: Arant Lumber Co., Grants Pass, Oregon

Purpose: To establish lines and corners for logging purposes on the boundaries of the above described tract.

Procedure:

The point for Corner No. 6 of H.E.S. No.218 is reestablished by setting a 5/8th inch diameter iron rod , 30 ins. in length, 26 ins, in the ground from which:

A Douglas Fir; 24 ins. in diam bears S.63° W., 46 lks, dist.,blaze healed
A Douglas Fir stump, 28 ins. in diam. Bears N 01°W, 32 lks. dist, mks. visible

Thence North for 2563.89 feet to Corner No. 5 which is monumented with a conglomerate stone , 26 x 8 x 4 ins, set firmly in the ground with a cross chisled on the top from which the following original trees:

A Tan Oak, 14 ins in diam. bears N. 81° W., 14 lks. dist., mks. visible
A Douglas Fir stump , 50 ins. in diam. bears N.30°E, 38 lks. dist, blaze line visible.

Thence S. 89°34' W. for 2025.94 feet to Corner No. 4 which I reestablish by setting a 5/8th x 30 inch iron rod at the corner point from which:

A Douglas Fir, 54 ins. in diam., bears N.64° W., 12 lks. dist., bark scribed.
A Tan Oak, 18 ins. in diam., bears N. 26° E., 33 lks, dist., mks. visible.

Thence S. 00°07½' E. for 1714.76 feet to corner No. 3 which I reestablish by setting a 5/8th x 30 inch iron rod from which:

A Tan Oak, 14 ins. in diam., bears S. 21° E., 51 lks. dist., blaze healed.
A Douglas Fir, 13 ins. in diam., bears S.75° W., 31 lks. dist., Blaze Healed.

Thence S. 40°20' E., for 1091.04 feet to corner No. 2 which I reestablish by setting a 5/8th x 30 inch iron rod from which:

A Douglas Fir, 10 ins. in diam., bears N.68°W., 26 lks. dist., mks. visible.
A Douglas Fir, 20 ins. in diam., bears S. 2° E., 40 lks. dist. Blaze healed.

Thence S. 26°06' W., for 1539.78 feet to Corner No. 1 which I reestablish by setting a 5/8th x 30 inch iron rod at the corner point from which:

A Tan Oak, 10 ins. diam. bears N. 67° E., 30 lks. dist. , mks. visible.
A Douglas Fir rotted stump 36" to 48" in diam., bears N. 67° E., 11 lks. dist., marks obliterated.

Thence S. 17°46' E., for 828.46 feet to Corner No. 9 which I reestablish by setting a 5/8th x 30 inch iron rod at the corner point from which:

County Surveyor's Record, Curry County, Oregon

MEMBER
PROF. ENGINEERS OF OREGON
PROF. LAND SURVEYORS OF OREGON
GRAINS

TELEPHONE
503-476-7114

RICHARD L. TEMPLIN
CONSULTING ENGINEER
715 N.E. SIXTH STREET
GRANTS PASS, OREGON
97526

February 14, 1973

S U R V E Y N A R R A T I V E

Location: H.E.S. No. 218, Sections 21 and 28, T. T. 35 S., R. 11 W., W.M. Curry County, Oregon

Surveyed for: Arant Lumber Co., Grants Pass, Oregon

Purpose: To establish lines and corners for logging purposes on the boundaries of the above described tract.

Procedure:

The point for Corner No. 6 of H.E.S. No.218 is reestablished by setting a 5/8th inch diameter iron rod , 30 ins. in length, 26 ins, in the ground from which:

A Douglas Fir; 24 ins. in diam bears S.63° W., 46 lks, dist.,blaze healed
A Douglas Fir stump, 28 ins. in diam. Bears N 01°W, 32 lks. dist, mks. visible

Thence North for 2563.89 feet to Corner No. 5 which is monumented with a conglomerate stone , 26 x 8 x 4 ins, set firmly in the ground with a cross chisled on the top from which the following original trees:

A Tan Oak, 14 ins in diam. bears N. 81° W., 14 lks. dist., mks. visible
A Douglas Fir stump , 50 ins. in diam. bears N.30°E, 38 lks. dist, blaze line visible.

Thence S. 89°34' W. for 2025.94 feet to Corner No. 4 which I reestablish by setting a 5/8th x 30 inch iron rod at the corner point from which:

A Douglas Fir, 54 ins. in diam., bears N.64° W., 12 lks. dist., bark scribed.
A Tan Oak, 18 ins. in diam., bears N. 26° E., 33 lks, dist., mks. visible.

Thence S. 00°07½' E. for 1714.76 feet to corner No. 3 which I reestablish by setting a 5/8th x 30 inch iron rod from which:

A Tan Oak, 14 ins. in diam., bears S. 21° E., 51 lks. dist., blaze healed.
A Douglas Fir, 13 ins. in diam., bears S.75° W., 31 lks. dist., Blaze Healed.

Thence S. 40°20' E., for 1091.04 feet to corner No. 2 which I reestablish by setting a 5/8th x 30 inch iron rod from which:

A Douglas Fir, 10 ins. in diam., bears N.68°W., 26 lks. dist., mks. visible.
A Douglas Fir, 20 ins. in diam., bears S. 2° E., 40 lks. dist. Blaze healed.

Thence S. 26°06' W., for 1539.78 feet to Corner No. 1 which I reestablish by setting a 5/8th x 30 inch iron rod at the corner point from which:

A Tan Oak, 10 ins. diam. bears N. 67° E., 30 lks. dist. , mks. visible.
A Douglas Fir rotted stump 36" to 48" in diam., bears N. 67° E., 11 lks. dist., marks obliterated.

Thence S. 17°46' E., for 828.46 feet to Corner No. 9 which I reestablish by setting a 5/8th x 30 inch iron rod at the corner point from which:

CHAINS

A Douglas Fir, 18 ins. in diam. bears S. 16° E., 60 lks. dist., blaze healed.
A Tan Oak, 9 ins. in diam. bears S.88° W., 44 lks. dist., mks visible.

Thence N. 71°43½' E. for 1087.82 feet to Corner No. 8 which is monumented with a conglomerate stone, 24 x 8 x 4 ins. set firmly in the ground with a cross chisled on the top from which:

A Knobcone Pine, 20 ins. in diam. bears S.77° E., 21 lks dist. mks. visible
A Madrone, 10 ins. in diam. bears S 85° W., 30 lks. dist. mks. visible.

Thence N. 01°26' E. for 1825.64 feet to Corner No. 7 at which point I set a 5/8th x 30 inch iron rod from which:

A Douglas Fir, 22 ins. in diam. bears N. 45° W, 38 lks. dist., blaze healed.
A Douglas Fir, 20 ins. in diam. bears S 53° E., 25 lks. dist., blaze healed.

Thence N. 89°49½' E. for 661.67 feet to Corner No. 6 at which point I set a 5/8th x 30 inch iron rod from which:

A Douglas Fir 24 ins. in diam. bears S. 63° W., 46 lks. dist., blaze healed.
A Douglas Fir stump, 28 ins. in diam bears N. 01°W, 32 lks. dist, Marks visible on portion of stump.

Thence Due North for 2563.89 feet to corner No. 5 herebefore described.

This survey executed with a Wild T16-ED transit, a Buff and Buff mountain transit and 200 feet steel tape. All measurements were measured on the slope and converted to horizontal using the vertical circles on said instruments to measured vertical angles. Error of closure was 1/5240 and are not adjusted but represent actual field measurements.

All bearings are referred to the record bearing of the line between Corner No. 5 and Corner No. 6 which is North.

CHAINS

A Douglas Fir, 18 ins. in diam. bears S. 16° E., 60 lks. dist., blaze healed.
A Tan Oak, 9 ins. in diam. bears S.88° W., 44 lks. dist., mks visible.

Thence N. 71°43½' E. for 1087.82 feet to Corner No. 8 which is monumented with a conglomerate stone, 24 x 8 x 4 ins. set firmly in the ground with a cross chisled on the top from which:

A Knobcone Pine, 20 ins. in diam. bears S.77° E., 21 lks dist. mks. visible
A Madrone, 10 ins. in diam. bears S 85° W., 30 lks. dist. mks. visible.

Thence N. 01°26' E. for 1825.64 feet to Corner No. 7 at which point I set a 5/8th x 30 inch iron rod from which:

A Douglas Fir, 22 ins. in diam. bears N. 45° W, 38 lks. dist., blaze healed.
A Douglas Fir, 20 ins. in diam. bears S 53° E., 25 lks. dist., blaze healed.

Thence N. 89°49½' E. for 661.67 feet to Corner No. 6 at which point I set a 5/8th x 30 inch iron rod from which:

A Douglas Fir 24 ins. in diam. bears S. 63° W., 46 lks. dist., blaze healed.
A Douglas Fir stump, 28 ins. in diam bears N. 01°W, 32 lks. dist, Marks visible on portion of stump.

Thence Due North for 2563.89 feet to corner No. 5 herebefore described.

This survey executed with a Wild T16-ED transit, a Buff and Buff mountain transit and 200 feet steel tape. All measurements were measured on the slope and converted to horizontal using the vertical circles on said instruments to measured vertical angles. Error of closure was 1/5240 and are not adjusted but represent actual field measurements.

All bearings are referred to the record bearing of the line between Corner No. 5 and Corner No. 6 which is North.

County Surveyor's Record, Curry County, Oregon

CERTIFIED RECORD OF LAND CORNER MONUMENTATION

History of original corner establishment: Corner established in 1925 by Fred Mensch, U.S. Cadastral Engineer and Otto L. Draper, U.S. Transitman, under Assignment Instructions dated June 11, 1925.

DIAGRAM

T33S R12W, WM

S26	S25
S35	S36

Surveyor General's records state:

Set an iron post, 3 ft. long, 2 ins. diam., 28 ins. in the ground for cor. of secs. 25, 26, 35, and 36, with brass cap marked: T33S | R12W from which:

S26	S25
S35	S36

1925

A Hemlock, 18 ins. diam., bears N.50°E., 11 lks., dist., marked T33S R12W S25 B.T.
A Hemlock, 20 ins. diam., bears S.64°E., 61 lks., dist., marked T33S R12W S36 B.T.
A Hemlock, 30 ins. diam., bears S.24°W., 45 lks., dist., marked T33S R12W S35 B.T.
A Hemlock, 10 ins. diam., bears N.75°W., 69 lks., dist., marked T33S R12W S26 B.T.

Description of corner evidence found:

At corner location I found:

A Hemlock stump, 20 ins. diam., bearing S.64°E., 40.3 ft. dist. (Record S.64°E., 61 lks. dist.), face partly healed with the following marks visible; T33S R12W S36 B.T.

A Hemlock stump, 12 ins. diam., bearing N.75°W., 45.1 ft. dist. (Record S.75° W. 69 lks. dist.), face healed no markings visible.

Description of monument and accessories I established to perpetuate the original location of this corner: As evidence in vicinity of corner agrees with GLO original record, at the intersection of the bearings and distances from the bearing trees, I set a 30 inch long 2 3/4 inch diam., aluminum pipe 24 inches in the ground, in a 3 ft. diam., 6 inch high mound of stones, with a 3 inch aluminum cap marked:

T33S R12W

S26	S25
S35	S36

PLS 1055
1980

New bearing tree:

A fir stump, 50 ins. diam., bears N.70°15'W., 55.5 ft. dist., bark scribed: S36 B.T. No other bearing trees within a reasonable distance available.

Note: I placed B-T tags on new B-T and original B-T's and I placed a F.S. Location poster on the North face of a 48 ins. diam. fir stump bearing N.70°E. and 18 ft. dist. from corner. I also set an aluminum post with a Land Survey monument sign and a F.S. Attention sign 2½ ft. West of corner. Corner sits in what is known by the Forest Service as Rock Creek Timber Sale Unit #2, which is a clear cut unit.

REGISTERED PROFESSIONAL LAND SURVEYOR
Alvin D Ferry
OREGON
JUNE 13, 1970
ALVIN D. FERRY
1055

I hereby certify the above corner monument was re-established as herein described on March 26, 1980.

Witness: S/James T. Woods,
Chainman

Office of..... County of.....
State of....., I hereby certify that the within instrument was filed in this office for record on the..... day of....., 19.....
..... *by* .....
(COUNTY OFFICIAL) (DEPUTY)

Form R6-7100-57 (9/71)

☆ GPO 799-509

RECEIVED

County Surveyor's Record, Curry County, Oregon

CERTIFIED RECORD OF LAND CORNER MONUMENTATION

History of original corner establishment: Corner established in 1925 by Fred Mensch, U.S. Cadastral Engineer and Otto L. Draper, U.S. Transitman, under Assignment Instructions dated June 11, 1925.

DIAGRAM

T33S R12W, WM

S26	S25
S35	S36

Surveyor General's records state:

Set an iron post, 3 ft. long, 2 ins. diam., 28 ins. in the ground for cor. of secs. 25, 26, 35, and 36, with brass cap marked: T33S | R12W from which:

S26	S25
S35	S36

1925

A Hemlock, 18 ins. diam., bears N.50°E., 11 lks., dist., marked T33S R12W S25 B.T.
A Hemlock, 20 ins. diam., bears S.64°E., 61 lks., dist., marked T33S R12W S36 B.T.
A Hemlock, 30 ins. diam., bears S.24°W., 45 lks., dist., marked T33S R12W S35 B.T.
A Hemlock, 10 ins. diam., bears N.75°W., 69 lks., dist., marked T33S R12W S26 B.T.

Description of corner evidence found:

At corner location I found:

A Hemlock stump, 20 ins. diam., bearing S.64°E., 40.3 ft. dist. (Record S.64°E., 61 lks. dist.), face partly healed with the following marks visible; T33S R12W S36 B.T.

A Hemlock stump, 12 ins. diam., bearing N.75°W., 45.1 ft. dist. (Record S.75° W. 69 lks. dist.), face healed no markings visible.

Description of monument and accessories I established to perpetuate the original location of this corner: As evidence in vicinity of corner agrees with GLO original record, at the intersection of the bearings and distances from the bearing trees, I set a 30 inch long 2 3/4 inch diam., aluminum pipe 24 inches in the ground, in a 3 ft. diam., 6 inch high mound of stones, with a 3 inch aluminum cap marked:

T33S R12W

S26	S25
S35	S36

PLS 1055
1980

New bearing tree:

A fir stump, 50 ins. diam., bears N.70°15'W., 55.5 ft. dist., bark scribed: S36 B.T. No other bearing trees within a reasonable distance available.

Note: I placed B-T tags on new B-T and original B-T's and I placed a F.S. Location poster on the North face of a 48 ins. diam. fir stump bearing N.70°E. and 18 ft. dist. from corner. I also set an aluminum post with a Land Survey monument sign and a F.S. Attention sign 2½ ft. West of corner. Corner sits in what is known by the Forest Service as Rock Creek Timber Sale Unit #2, which is a clear cut unit.

REGISTERED PROFESSIONAL LAND SURVEYOR
Alvin D Ferry
OREGON
JUNE 13, 1970
ALVIN D. FERRY
1055

I hereby certify the above corner monument was re-established as herein described on March 26, 1980.

Witness: S/James T. Woods,
Chainman

Office of..... County of.....
State of....., I hereby certify that the within instrument was filed in this office for record on the..... day of....., 19.....
..... *by* .....
(COUNTY OFFICIAL) (DEPUTY)

Form R6-7100-57 (9/71)

☆ GPO 799-509

RECEIVED

469

County Surveyor's Record, Curry County, Oregon

CERTIFIED RECORD OF LAND CORNER MONUMENTATION

History of original corner establishment: Set by Fred Mensch CLO surveyor in 1907, record states: Set a sandstone 12x10x10 ins., 8 ins. in the ground for the ¼ sec cor. marked ¼ on west face from which a Tan Oak 9 ins. in diam. bears N76°E, 18 lks dist. marked ½ S 10 BT. A fir 9 ins. diam. bears S64½°W, 7 lks, dist. ¼ S 9 BT. CHAINS

Corner remonumented by C.S. Lehmanousky in 1954, record states found original stone, set iron pipe and orig tan oak BT set 12" tan oak N5°W 28 ft and 30" cedar S58°E, 27.7 ft.

Corner monumented with brass cap by H.J. Newhouse 1965.

DIAGRAM

S10

T32S R13W WM

W¼ S10 only

Description of corner evidence found: Found BCIP marked: 42" cedar S 58°E 27.7 ft and remains of tan oak on ground north of BCIP, with fence post near corner.

1965

9 | 10

T32S R13W

Description of monument and accessories I established to perpetuate the original location of this corner: Set 12" white fir N43°30W, 43.2 ft. Scribed "¼ S10 BT"

Set location tag on 6" fir south 4.25 ft. from corner.

Painted and tagged BT's.

Ken Chamberlain

RECEIVED

[redacted]

Filed _____

[redacted]

REGISTERED PROFESSIONAL LAND SURVEYOR

Alvin D. Ferry

OREGON
JUNE 18, 1976
ALVIN D. FERRY
1055

Office of ..... *County of* .....

State of ....., *I hereby certify that the within instrument was filed in this office for record on the* ..... *day of* ....., *19*.....

..... *by* .....

(COUNTY OFFICIAL) (DEPUTY)

Form R6-7100-57 (9/71)

☆ GPO 799-509

RECEIVED
10-10-81
CURRY COUNTY SURVEYOR

469

County Surveyor's Record, Curry County, Oregon

CERTIFIED RECORD OF LAND CORNER MONUMENTATION

History of original corner establishment: Set by Fred Mensch CLO surveyor in 1907, record states: Set a sandstone 12x10x10 ins., 8 ins. in the ground for the ¼ sec cor. marked ¼ on west face from which a Tan Oak 9 ins. in diam. bears N76°E, 18 lks dist. marked ½ S 10 BT. A fir 9 ins. diam. bears S64½°W, 7 lks, dist. ¼ S 9 BT. CHAINS

Corner remonumented by C.S. Lehmanousky in 1954, record states found original stone, set iron pipe and orig tan oak BT set 12" tan oak N5°W 28 ft and 30" cedar S58°E, 27.7 ft.

Corner monumented with brass cap by H.J. Newhouse 1965.

DIAGRAM

S10

T32S R13W WM

W¼ S10 only

Description of corner evidence found: Found BCIP marked: 42" cedar S 58°E 27.7 ft and remains of tan oak on ground north of BCIP, with fence post near corner.

1965

9 | 10

T32S R13W

Description of monument and accessories I established to perpetuate the original location of this corner: Set 12" white fir N43°30W, 43.2 ft. Scribed "¼ S10 BT"

Set location tag on 6" fir south 4.25 ft. from corner.

Painted and tagged BT's.

Ken Chamberlain

RECEIVED

[redacted]

Filed _____

[redacted]

REGISTERED PROFESSIONAL LAND SURVEYOR

Alvin D. Ferry

OREGON
JUNE 18, 1976
ALVIN D. FERRY
1055

Office of ..... *County of* .....

State of ....., *I hereby certify that the within instrument was filed in this office for record on the* ..... *day of* ....., *19*.....

..... *by* .....

(COUNTY OFFICIAL) (DEPUTY)

Form R6-7100-57 (9/71)

☆ GPO 799-509

RECEIVED
10-10-81
CURRY COUNTY SURVEYOR

CHAINS

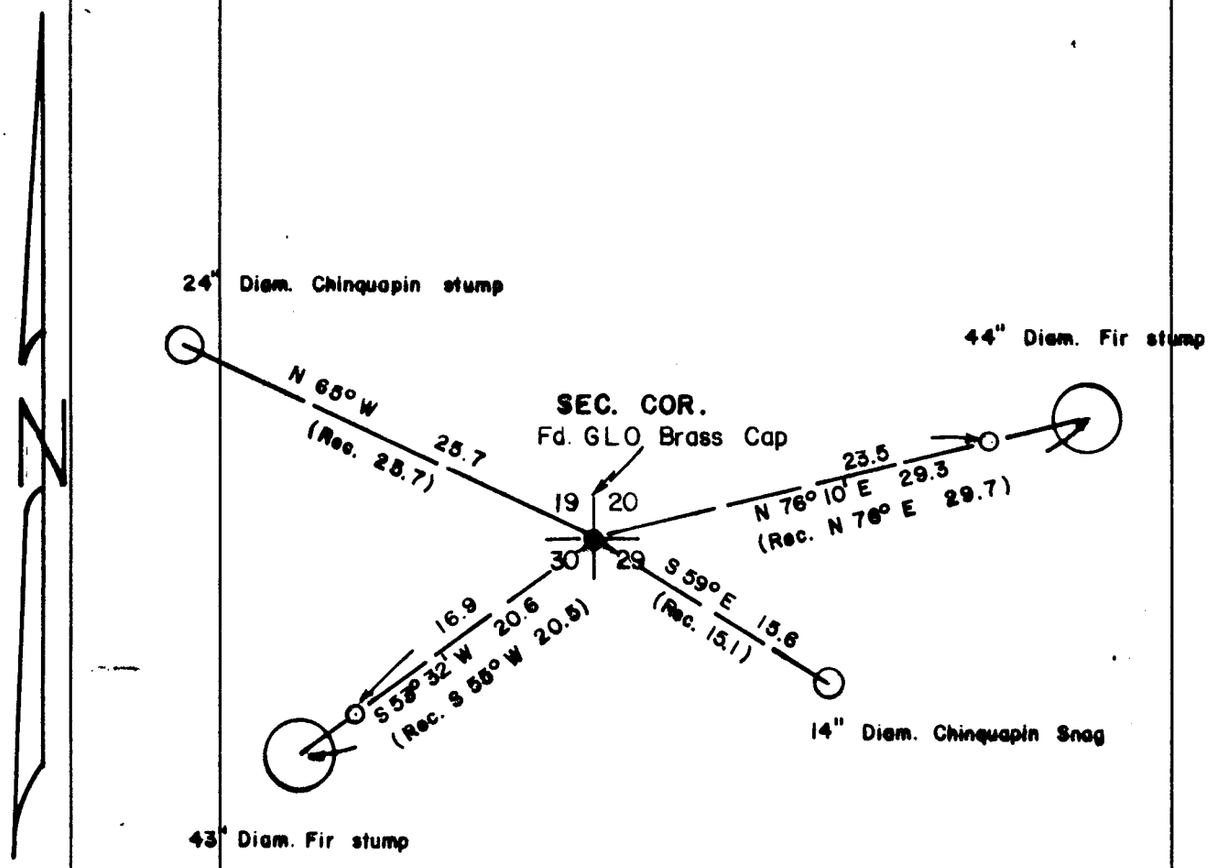

NOTE

● = Indicates monument found as shown.
O = Indicates 2" x 30" diam. iron pipe set.
Bearings are referred to the true meridian based upon solar observations.

RECEIVED
3-13-81
CURRY COUNTY SURVEYOR

REGISTERED
PROFESSIONAL
LAND SURVEYOR
Roger T Reece
OREGON
JULY 12, 1968
ROGER T REECE
No. 864

RICHARD L. TEMPLIN
CONSULTING ENGINEER
321 NW "A" Street 476-7114 Grants Pass, Oregon

PLAT OF SURVEY
SECTION CORNER 19, 20, 29, & 30
LOCATED IN
T. 32 S., R. 9 W.
CURRY COUNTY, OREGON

Surveyed For: Spalding & Son Inc.
Scale: 1"=10'

Grants Pass, Oregon
December 18, 1980

32-199

CHAINS

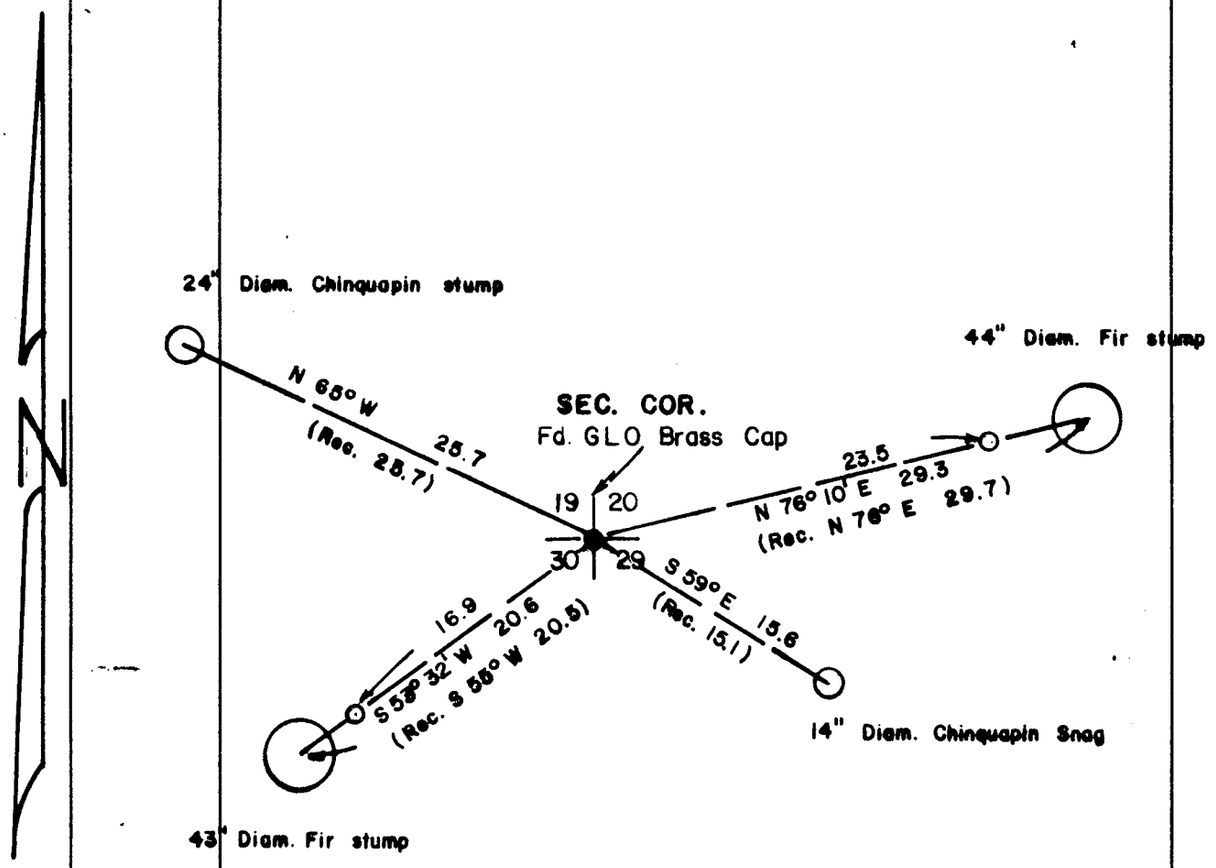

NOTE

● = Indicates monument found as shown.
O = Indicates 2" x 30" diam. iron pipe set.
Bearings are referred to the true meridian based upon solar observations.

RECEIVED
3-13-81
CURRY COUNTY SURVEYOR

REGISTERED
PROFESSIONAL
LAND SURVEYOR
Roger T Reece
OREGON
JULY 12, 1968
ROGER T REECE
No. 864

RICHARD L. TEMPLIN
CONSULTING ENGINEER
321 NW "A" Street 476-7114 Grants Pass, Oregon

PLAT OF SURVEY
SECTION CORNER 19, 20, 29, & 30
LOCATED IN
T. 32 S., R. 9 W.
CURRY COUNTY, OREGON

Surveyed For: Spalding & Son Inc.
Scale: 1"=10'

Grants Pass, Oregon
December 18, 1980

32-199

471

County Surveyor's Record, Curry County, Oregon

CERTIFIED RECORD OF LAND CORNER MONUMENTATION

T32S R14W

DIAGRAM

Sec. 14

History of original corner establishment:

Contract #689 - July 25 to Sept. 13, 1898
Surveyors. L.E. & T.S. Wilkes
At."39.82 chains", "Set an oak post 3 ft long 4 in sq. 24 ins in ground for 1/4 Sec. Cor. marked 1/4 S 14 on N. face, 23 on S face from which,"

A Fir 15" diam bears N4°W15 1/2 lks dist.
Marked 1/4 S BT.

Live Oak 3 ins diam bears S55°E, 98 lks dist.
Marked 1/4 S. BT.

Description of corner evidence found:

Mound of stone used to support wood corner post. Also found remains of wood post in hole in stone mound.

Bearing trees:
Douglas Fir stump 20" diam. bears N2 1/2°W (GLO N4°W), 10.2 ft. Mkd 1/4 S14BT.

Canyon Live Oak clump bears S55°E, 65 ft. One oak at 65 ft. No evidence of face or scribing found.

Description of monument and accessories I established to perpetuate the original location of this corner:

Set: Brass cap 2 1/2" diam on Iron pipe 1" diam.
Marked:

Set mound of stone's around BCIP - 2x2x1 ft - painted red.

T32S R14W
S14
1/4
S23
RLS 402
1978

New Bearing Trees:

D. Fir 11" diam bears N60°E, 8.3 ft, Mkd 1/4 S14BT.

D. Fir 9" diam bears S74 1/4E, 23.1 ft. Mkd 1/4 S23BT.

Bearings and distances taken to center of trees.

Note: Set 4x4x60" wood post next to orig S14BT with U.S.F.S. location tag mkd with Brg and dist from S14BT to Cor. Bears S75°W 0.8 ft.

WITNESS: Garland F. Bennett
Tom Osterman

Office of..... County of.....
State of....., I hereby certify that the within instrument was filed in this office for record on the..... day of....., 19.....
..... *by* .....
(COUNTY OFFICIAL) (DEPUTY)

Form R6-7100-57 (9/71)

☆ GPO 799-509

RECEIVED
Sept. 14, 1978

471

County Surveyor's Record, Curry County, Oregon

CERTIFIED RECORD OF LAND CORNER MONUMENTATION

T32S R14W

DIAGRAM

Sec. 14

History of original corner establishment:

Contract #689 - July 25 to Sept. 13, 1898
Surveyors. L.E. & T.S. Wilkes
At."39.82 chains", "Set an oak post 3 ft long 4 in sq. 24 ins in ground for 1/4 Sec. Cor. marked 1/4 S 14 on N. face, 23 on S face from which,"

A Fir 15" diam bears N4°W15 1/2 lks dist.
Marked 1/4 S BT.

Live Oak 3 ins diam bears S55°E, 98 lks dist.
Marked 1/4 S. BT.

Description of corner evidence found:

Mound of stone used to support wood corner post. Also found remains of wood post in hole in stone mound.

Bearing trees:
Douglas Fir stump 20" diam. bears N2 1/2°W (GLO N4°W), 10.2 ft. Mkd 1/4 S14BT.

Canyon Live Oak clump bears S55°E, 65 ft. One oak at 65 ft. No evidence of face or scribing found.

Description of monument and accessories I established to perpetuate the original location of this corner:

Set: Brass cap 2 1/2" diam on Iron pipe 1" diam.
Marked:

Set mound of stone's around BCIP - 2x2x1 ft - painted red.

T32S R14W
S14
1/4
S23
RLS 402
1978

New Bearing Trees:

D. Fir 11" diam bears N60°E, 8.3 ft, Mkd 1/4 S14BT.

D. Fir 9" diam bears S74 1/4E, 23.1 ft. Mkd 1/4 S23BT.

Bearings and distances taken to center of trees.

Note: Set 4x4x60" wood post next to orig S14BT with U.S.F.S. location tag mkd with Brg and dist from S14BT to Cor. Bears S75°W 0.8 ft.

WITNESS: Garland F. Bennett
Tom Osterman

Office of..... County of.....
State of....., I hereby certify that the within instrument was filed in this office for record on the..... day of....., 19.....
..... *by* .....
(COUNTY OFFICIAL) (DEPUTY)

Form R6-7100-57 (9/71)

☆ GPO 799-509

RECEIVED
Sept. 14, 1978

County Surveyor's Record, Curry County, Oregon

CERTIFIED RECORD OF LAND CORNER MONUMENTATION

History of original corner establishment:

Corner established by Fred Mensch under contract 766 in 1907 record states: Set a basalt stone 14x10x6 ins., 9½ ins. in the ground for the ¼ sec. cor. mkd. ¼ on the North face from which: A Fir 24 ins. diam. bears N 37°W 38 lks. dist. mkd. ¼ S 6 BT. A Fir 36 ins. diam. bears S 8°E 55 lks. dist. mkd. ¼ S 7 BT. Corner remonumented by H.J. Newhouse. Curry County Record States: We recover the corner during road survey both BT's stand. We set BCIP and fence post. Sept. 1965.

DIAGRAM

6
7

T32S R13W WM.

Description of corner evidence found:

Find metal fence post and dig up BCIP which is leaning but in position. Find no stone.

Original BT

42" Fir stump S 8° E ± 36ft. to root hole uprooted with healed face. Other B.T. destroyed by road construction.

Description of monument and accessories I established to perpetuate the original location of this corner:

Set ACAP

T32S RI3W
6 I/4
7
I98I
PLS 983

New B.T.S.

9" Tan Oak S34°15'E 19.8 ft. scribed ¼ S 7 BT

7" Tan Oak N71°45'W 18.0 ft. scribed ¼ S 6 BT

Painted and tagged all BTS

Set metal fence post with attention sign adjacent to cap.

Set 4x4 post on Sixes River Road North 32.2 ft. from corner.

Ken Chamberlain

REGISTERED PROFESSIONAL LAND SURVEYOR
Olaf A.J. Thingvall
OREGON
JULY 14, 1972
OLAF A. J. THINGVALL
983

Office of..... County of.....
State of....., I hereby certify that the within instrument was filed in this office for record on the..... day of....., 19.....
..... *by* .....
(COUNTY OFFICIAL) (DEPUTY)

Form R6-7100-57 (9/71)

RECEIVED
10-10-81
CURRY COUNTY SURVEYOR

☆ GPO—798-276

County Surveyor's Record, Curry County, Oregon

CERTIFIED RECORD OF LAND CORNER MONUMENTATION

History of original corner establishment:

Corner established by Fred Mensch under contract 766 in 1907 record states: Set a basalt stone 14x10x6 ins., 9½ ins. in the ground for the ¼ sec. cor. mkd. ¼ on the North face from which: A Fir 24 ins. diam. bears N 37°W 38 lks. dist. mkd. ¼ S 6 BT. A Fir 36 ins. diam. bears S 8°E 55 lks. dist. mkd. ¼ S 7 BT. Corner remonumented by H.J. Newhouse. Curry County Record States: We recover the corner during road survey both BT's stand. We set BCIP and fence post. Sept. 1965.

DIAGRAM

6
7

T32S R13W WM.

Description of corner evidence found:

Find metal fence post and dig up BCIP which is leaning but in position. Find no stone.

Original BT

42" Fir stump S 8° E ± 36ft. to root hole uprooted with healed face. Other B.T. destroyed by road construction.

Description of monument and accessories I established to perpetuate the original location of this corner:

Set ACAP

T32S RI3W
6 I/4
7
I98I
PLS 983

New B.T.S.

9" Tan Oak S34°15'E 19.8 ft. scribed ¼ S 7 BT

7" Tan Oak N71°45'W 18.0 ft. scribed ¼ S 6 BT

Painted and tagged all BTS

Set metal fence post with attention sign adjacent to cap.

Set 4x4 post on Sixes River Road North 32.2 ft. from corner.

Ken Chamberlain

REGISTERED PROFESSIONAL LAND SURVEYOR
Olaf A.J. Thingvall
OREGON
JULY 14, 1972
OLAF A. J. THINGVALL
983

Office of..... County of.....
State of....., I hereby certify that the within instrument was filed in this office for record on the..... day of....., 19.....
..... *by* .....
(COUNTY OFFICIAL) (DEPUTY)

Form R6-7100-57 (9/71)

RECEIVED
10-10-81
CURRY COUNTY SURVEYOR

☆ GPO—798-276

473

County Surveyor's Record, Curry County, Oregon

CERTIFIED RECORD OF LAND CORNER MONUMENTATION

History of original corner establishment: ~~Corner established by Lincoln &~~ CHAINS Thomas S. Wilks under contract 689 in July 1898, the record states: Set a conglomerate stone 16x10x10 ins., 11 ins. in the ground for cor. of secs. 1,6,7, and 12, with 1 notch on the North and 5 in South edge from which: A Sargent Oak 15 ins. diam. bears N87°E 13 lks. dist. marked T32S, R13W, S 6 BT A Fir 36 ins. diam. bears S32°30'E 59 lks. dist. marked T32S, R13W, S 7 BT. A White Cedar 36 ins. diam. bears S65°W 10 lks. dist. marked T32S, R14W, S 12 BT . A Fir 8 ins. diam. bears N24°W 331ks. dist. marked T32S, R14W S 1 BT.
Subsequent G.L.O. survey in 1907 for T32S, R13W, destroyed BT pertaining to sections 6 and 7.
Corner apparently remonumented w/BCIP by H.J. Newhouse in 1965.

DIAGRAM

1 | 12

T32S R14W WM.

Description of corner evidence found: Find brass cap iron pipe monument and original BTS 32" Cedar high stump S74°45'W 6.9 ft. (S65°W 10 lks record) with scribes "T32S, R W S 12" visible".
16" Fir N21°W, 22.5 ft (N24°W 33 lks. record) with healed face.

Painted and tagged BTS

Description of monument and accessories I established to perpetuate the original location of this corner:

Set New BT

13" Fir S27°45'W, 10.7 ft. scribed "T23S, R14W, S 12 BT" W 20 P nail in lower blaze.

Set metal fence post with attention sign adjacent to corner.

Witness: Ken Chamberlain

REGISTERED PROFESSIONAL LAND SURVEYOR

Olaf A.J. Thingvall

OREGON
OLAF A. J. THINGVALL
983

Office of..... County of.....
State of..... , I hereby certify that the within instrument was filed in this office for record on the..... day of..... , 19.....
..... *by* .....
(COUNTY OFFICIAL) (DEPUTY)

Form R6-7100-57 (9/71)

☆GPO—798-276

RECEIVED
10-10-81
CURRY COUNTY SURVEYOR

473

County Surveyor's Record, Curry County, Oregon

CERTIFIED RECORD OF LAND CORNER MONUMENTATION

History of original corner establishment: ~~Corner established by Lincoln &~~ CHAINS Thomas S. Wilks under contract 689 in July 1898, the record states: Set a conglomerate stone 16x10x10 ins., 11 ins. in the ground for cor. of secs. 1,6,7, and 12, with 1 notch on the North and 5 in South edge from which: A Sargent Oak 15 ins. diam. bears N87°E 13 lks. dist. marked T32S, R13W, S 6 BT A Fir 36 ins. diam. bears S32°30'E 59 lks. dist. marked T32S, R13W, S 7 BT. A White Cedar 36 ins. diam. bears S65°W 10 lks. dist. marked T32S, R14W, S 12 BT . A Fir 8 ins. diam. bears N24°W 331ks. dist. marked T32S, R14W S 1 BT.
Subsequent G.L.O. survey in 1907 for T32S, R13W, destroyed BT pertaining to sections 6 and 7.
Corner apparently remonumented w/BCIP by H.J. Newhouse in 1965.

DIAGRAM

1 | 12

T32S R14W WM.

Description of corner evidence found: Find brass cap iron pipe monument and original BTS 32" Cedar high stump S74°45'W 6.9 ft. (S65°W 10 lks record) with scribes "T32S, R W S 12" visible".
16" Fir N21°W, 22.5 ft (N24°W 33 lks. record) with healed face.

Painted and tagged BTS

Description of monument and accessories I established to perpetuate the original location of this corner:

Set New BT

13" Fir S27°45'W, 10.7 ft. scribed "T23S, R14W, S 12 BT" W 20 P nail in lower blaze.

Set metal fence post with attention sign adjacent to corner.

Witness: Ken Chamberlain

REGISTERED PROFESSIONAL LAND SURVEYOR

Olaf A.J. Thingvall

OREGON
OLAF A. J. THINGVALL
983

Office of..... County of.....
State of..... , I hereby certify that the within instrument was filed in this office for record on the..... day of..... , 19.....
..... *by* .....
(COUNTY OFFICIAL) (DEPUTY)

Form R6-7100-57 (9/71)

☆GPO—798-276

RECEIVED
10-10-81
CURRY COUNTY SURVEYOR

County Surveyor's Record, Curry County, Oregon

CERTIFIED RECORD OF LAND CORNER MONUMENTATION

History of original corner establishment: Corner established by Fred Mensch under contract 766 in October 1907, the record states: Set a basalt sone 16x10x8 ins., 11 ins. in the ground for closing corner of secs. 6 and 7 marked cc on East with 1 groove on N and 5 grooves on S. face from which: A Tan Oak 24 ins. diam. bears N65½°E 132 lks. dist. mkd. T32S, R13W, S 6 BT. A Fir 48 ins. diam. bears S67°E 74 lks. dist. mkd. T32S, R13W S 7 BT
Corner remonumented by T.S. Ellingsen in May 1958 Curry County records state: Found original rock: (marked new bearing trees) 14" Hemlock N48°E 27.2 ft., 14" Hemlock S77°E, 16 ft.
Corner apparently remonumented with BCIP in 1965 by H.J. Newhouse.

CHAINS

DIAGRAM

6
7

T32S R13W WM.

Description of corner evidence found: Find brass cap iron pipe set by H.J. Newhouse with no trace of original Tan Oak or Fir BT's. Find Ellingsen BTS to be windthrown and rotten.

Description of monument and accessories I established to perpetuate the original location of this corner:

Set New BTS

6" Fir N10°15'W 15.4 ft. scribed T32S, R13W, S 6 BT

6" Fir S71°45'E 34.3 ft. scribed X BT

8" Tan Oak N63°E 13.0 ft. scribed X BT

Set aluminum fence post North, 1.5 ft. from corner with attention sign attached.

Set 4x4 wood post on Sixes River Road 860 ft. North to corner.

Witness: Ken Chamberlain

REGISTERED PROFESSIONAL LAND SURVEYOR
Olaf A. J. Thingvall
OREGON
JULY 14, 1972
OLAF A. J. THINGVALL
983

Office of..... County of.....
State of....., I hereby certify that the within instrument was filed in this office for record on the..... day of....., 19.....
..... *by* .....
(COUNTY OFFICIAL) (DEPUTY)

Form R6-7100-57 (9/71)

RECEIVED
10-10-81
CURRY COUNTY SURVEYOR

☆ GPO—798-276

County Surveyor's Record, Curry County, Oregon

CERTIFIED RECORD OF LAND CORNER MONUMENTATION

History of original corner establishment: Corner established by Fred Mensch under contract 766 in October 1907, the record states: Set a basalt sone 16x10x8 ins., 11 ins. in the ground for closing corner of secs. 6 and 7 marked cc on East with 1 groove on N and 5 grooves on S. face from which: A Tan Oak 24 ins. diam. bears N65½°E 132 lks. dist. mkd. T32S, R13W, S 6 BT. A Fir 48 ins. diam. bears S67°E 74 lks. dist. mkd. T32S, R13W S 7 BT
Corner remonumented by T.S. Ellingsen in May 1958 Curry County records state: Found original rock: (marked new bearing trees) 14" Hemlock N48°E 27.2 ft., 14" Hemlock S77°E, 16 ft.
Corner apparently remonumented with BCIP in 1965 by H.J. Newhouse.

CHAINS

DIAGRAM

6
7

T32S R13W WM.

Description of corner evidence found: Find brass cap iron pipe set by H.J. Newhouse with no trace of original Tan Oak or Fir BT's. Find Ellingsen BTS to be windthrown and rotten.

Description of monument and accessories I established to perpetuate the original location of this corner:

Set New BTS

6" Fir N10°15'W 15.4 ft. scribed T32S, R13W, S 6 BT

6" Fir S71°45'E 34.3 ft. scribed X BT

8" Tan Oak N63°E 13.0 ft. scribed X BT

Set aluminum fence post North, 1.5 ft. from corner with attention sign attached.

Set 4x4 wood post on Sixes River Road 860 ft. North to corner.

Witness: Ken Chamberlain

REGISTERED PROFESSIONAL LAND SURVEYOR
Olaf A. J. Thingvall
OREGON
JULY 14, 1972
OLAF A. J. THINGVALL
983

Office of..... County of.....
State of....., I hereby certify that the within instrument was filed in this office for record on the..... day of....., 19.....
..... *by* .....
(COUNTY OFFICIAL) (DEPUTY)

Form R6-7100-57 (9/71)

RECEIVED
10-10-81
CURRY COUNTY SURVEYOR

☆ GPO—798-276

475

County Surveyor's Record, Curry County, Oregon

CERTIFIED RECORD OF LAND CORNER MONUMENTATION

History of original corner establishment: Corner established by Fred Heng under contract 766 in October 1907, record states: Set a basalt stone 15x10x8 ins., 10 ins. in the ground for cor. of secs. 5,6,7, and 8, marked with 5 notches on the South and East edges from which:
A Fir 36 ins. diam. bears N52°E 44 lks dist. marked T32S, R13W, S 5 BT
A Fir 36 ins. diam. bears S52°E 10 lks. dist. mkd. T32S, R13W
A Tan Oak 5 ins. diam. S54°W 10 lks. dist. mkd. T32S, R13W S 7 BT
A Fir 24 ins. diam. bears N45°W 23 lks. dist. mkd. T32S, R13W, S 6 BT
Corner remonumented by H.J. Newhouse in 1962 Curry County record states: This corner recorded during road survey for Curry County. The corner had apparently been restored and not recorded. An iron bar was found next to a stone in place from which the remains were found of a 36" Fir N52°E 29.0 ft. trace, 36" Fir S52° 10 links (uproot), 24" Fir N45°W 23 linds (uproot). Trees marked 14" broken top Fir S69W 36.4 ft., Cedar stump S13°E 47.7 ft., 14" Fir S13°E 77.4 ft.

DIAGRAM

6	5
7	8

T32S R13W WM

CHAINS

Description of corner evidence found: N.E. replaced 1B with BCIP and fence post Sept. 1962.

Find BCIP with stone alongside. 36" Fir S52°E 10 lks. uprooted to crater
24" Fir N45°W 23 lks. uprooted and fallen toward corner.
H.J. Newhouse BTS
21" White Fir (multiple top) S66°30'W 36.2 ft. healed face.
46" Cedar stump S13°E 46.8 ft. no marks.
25" White Fir S12°E 76.7 ft. healed face.

Description of monument and accessories I established to perpetuate the original location of this corner:

New BTS

17" Hemlock N69°45'W 32.5 ft. scribed "T32S, R13W, S 6 BT"

6" White Fir N48°30'E 35.7 ft. scribed "X BT"

Painted and tagged all BTS

Set metal fence post with attention sign adjacent to corner.

Witness: Ken Chamberlain

REGISTERED PROFESSIONAL LAND SURVEYOR
Olaf A.J. Thingvall
OREGON
JULY 14, 1971
OLAF A. J. THINGVALL
953

Office of ..... *County of* .....
State of ....., *I hereby certify that the within instrument was filed in this office for record on the* ..... *day of* ....., *19* .....
..... *by* .....
(COUNTY OFFICIAL) (DEPUTY)

Form R6-7100-57 (9/71)

☆ GPO—798-276

RECEIVED
10-10-81
CURRY COUNTY SURVEYOR

475

County Surveyor's Record, Curry County, Oregon

CERTIFIED RECORD OF LAND CORNER MONUMENTATION

History of original corner establishment: Corner established by Fred Heng under contract 766 in October 1907, record states: Set a basalt stone 15x10x8 ins., 10 ins. in the ground for cor. of secs. 5,6,7, and 8, marked with 5 notches on the South and East edges from which:
A Fir 36 ins. diam. bears N52°E 44 lks dist. marked T32S, R13W, S 5 BT
A Fir 36 ins. diam. bears S52°E 10 lks. dist. mkd. T32S, R13W
A Tan Oak 5 ins. diam. S54°W 10 lks. dist. mkd. T32S, R13W S 7 BT
A Fir 24 ins. diam. bears N45°W 23 lks. dist. mkd. T32S, R13W, S 6 BT
Corner remonumented by H.J. Newhouse in 1962 Curry County record states: This corner recorded during road survey for Curry County. The corner had apparently been restored and not recorded. An iron bar was found next to a stone in place from which the remains were found of a 36" Fir N52°E 29.0 ft. trace, 36" Fir S52° 10 links (uproot), 24" Fir N45°W 23 linds (uproot). Trees marked 14" broken top Fir S69W 36.4 ft., Cedar stump S13°E 47.7 ft., 14" Fir S13°E 77.4 ft.

DIAGRAM

6	5
7	8

T32S R13W WM

CHAINS

Description of corner evidence found: N.E. replaced 1B with BCIP and fence post Sept. 1962.

Find BCIP with stone alongside. 36" Fir S52°E 10 lks. uprooted to crater
24" Fir N45°W 23 lks. uprooted and fallen toward corner.
H.J. Newhouse BTS
21" White Fir (multiple top) S66°30'W 36.2 ft. healed face.
46" Cedar stump S13°E 46.8 ft. no marks.
25" White Fir S12°E 76.7 ft. healed face.

Description of monument and accessories I established to perpetuate the original location of this corner:

New BTS

17" Hemlock N69°45'W 32.5 ft. scribed "T32S, R13W, S 6 BT"

6" White Fir N48°30'E 35.7 ft. scribed "X BT"

Painted and tagged all BTS

Set metal fence post with attention sign adjacent to corner.

Witness: Ken Chamberlain

REGISTERED PROFESSIONAL LAND SURVEYOR
Olaf A.J. Thingvall
OREGON
JULY 14, 1971
OLAF A. J. THINGVALL
953

Office of ..... *County of* .....
State of ....., *I hereby certify that the within instrument was filed in this office for record on the* ..... *day of* ....., *19* .....
..... *by* .....
(COUNTY OFFICIAL) (DEPUTY)

Form R6-7100-57 (9/71)

☆ GPO—798-276

RECEIVED
10-10-81
CURRY COUNTY SURVEYOR

County Surveyor's Record, Curry County, Oregon

CERTIFIED RECORD OF LAND CORNER MONUMENTATION

History of original corner establishment: CHAINS

Corner first established in Oct. 1875 by William Tichenor, under General Land Office Contract No. 236.
Corner re-established in Oct. 1907 by Fred Mensch, under General Land Office Contract No. 766.
Surveyor General Records States:
Set a slate stone, 20"x16"x12", 15" in the ground, for closing corner of Sec.'s 16 & 22, marked with 3 grooves on S. & E. faces, C C on S. face, from which:
A hemlock, 24" diam., bears S34½E 52 lks.
A hemlock, 8" diam., bears S12°W 8 lks.

DIAGRAM
T32S, R13W, WM

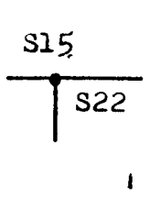

H.J. Newhouse in Nov. 1966 found no evidence of any type for this corner.

Description of corner evidence found:

Found no evidence of any type for this corner.

Description of monument and accessories I established to perpetuate the original location of this corner

None.

REGISTERED
PROFESSIONAL
LAND SURVEYOR
H. J. Newhouse
OREGON
MAY 10, 1957
H. J. NEWHOUSE
402

Office of County Surveyor County of Curry
State of Oregon, I hereby certify that the within instrument was filed in this office
for record on the 1st day of Dec. 1975.
H. J. Newhouse by
(COUNTY OFFICIAL) (DEPUTY)

RECEIVED
Dec 1 1975
CURRY COUNTY SURVEYOR

Form R6-7100-57 (9/71)

☆ GPO 796-333

County Surveyor's Record, Curry County, Oregon

CERTIFIED RECORD OF LAND CORNER MONUMENTATION

History of original corner establishment: CHAINS

Corner first established in Oct. 1875 by William Tichenor, under General Land Office Contract No. 236.
Corner re-established in Oct. 1907 by Fred Mensch, under General Land Office Contract No. 766.
Surveyor General Records States:
Set a slate stone, 20"x16"x12", 15" in the ground, for closing corner of Sec.'s 16 & 22, marked with 3 grooves on S. & E. faces, C C on S. face, from which:
A hemlock, 24" diam., bears S34½E 52 lks.
A hemlock, 8" diam., bears S12°W 8 lks.

DIAGRAM
T32S, R13W, WM

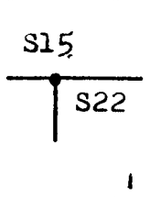

H.J. Newhouse in Nov. 1966 found no evidence of any type for this corner.

Description of corner evidence found:

Found no evidence of any type for this corner.

Description of monument and accessories I established to perpetuate the original location of this corner

None.

REGISTERED
PROFESSIONAL
LAND SURVEYOR
H. J. Newhouse
OREGON
MAY 10, 1957
H. J. NEWHOUSE
402

Office of County Surveyor County of Curry
State of Oregon, I hereby certify that the within instrument was filed in this office
for record on the 1st day of Dec. 1975.
H. J. Newhouse by
(COUNTY OFFICIAL) (DEPUTY)

RECEIVED
Dec 1 1975
CURRY COUNTY SURVEYOR

Form R6-7100-57 (9/71)

☆ GPO 796-333

County Surveyor's Record, Curry County, Oregon

CERTIFIED RECORD OF LAND CORNER MONUMENTATION

CHAINS

History of original corner establishment:

DIAGRAM
T32S, R13W, WM
¼
14 Only

Corner first established in Oct. 1875 by William Tichenor, under General Land Office Contract No. 236.
Corner re-established in Oct. 1907 by Fred Mensch, under General Land Office Contract No. 766.
Surveyor General Records states:
Set an Ironstone 12"x12"x4", 8" in ground marked ¼ on North face, from which:
A Cedar, 6" diam., bears N79°W, 33 lks.
An Alder, 7" diam., bears S58½°W, 37 lks.
Forrest J. Laflamme in March 1962 states: Found original stone & Cedar BT.
Alder gone. Set 4" square stake and scribed: 16" D. Fir, bears N56°E 23.9 ft
19" D. Fir, bears N3°W 19.2 ft

H.J. Newhouse in Nov. 1962, found original stone & existing BT's. Set B.C.I.P.

Description of corner evidence found:

Found B.C.I.P. stamped: T32S R13W WM adjacent to original stone.

¼
14 Only
1966

Found 16" Cedar BT, bears N79°W 33 lks.

Found 16" Douglas Fir BT stump, with face healed, bears N56°E 23.9 ft.

Description of monument and accessories I established to perpetuate the original location of this corner

Painted the bearing tree faces red and painted red bands around the BT's.

Attached yellow metal bearing tree signs to the BT's, as well as, brass washers stamped RLS 402.

Set a red iron fence post near corner with Forest Service signs #54-2 & #54-4 attached.

REGISTERED
PROFESSIONAL
LAND SURVEYOR
H. J. Newhouse
OREGON
MAY 10, 1967
H. J. NEWHOUSE
402

RECEIVED
Dec. 1 1975
CURRY COUNTY SURVEYOR

Office of County Surveyor County of Curry
State of Oregon, I hereby certify that the within instrument was filed in this office
for record on the 1st day of Dec. 1975
H. J. Newhouse by
(COUNTY OFFICIAL) (DEPUTY)

Form R6-7100-57 (9/71)

GPO 796 333

County Surveyor's Record, Curry County, Oregon

CERTIFIED RECORD OF LAND CORNER MONUMENTATION

CHAINS

History of original corner establishment:

DIAGRAM
T32S, R13W, WM
¼
14 Only

Corner first established in Oct. 1875 by William Tichenor, under General Land Office Contract No. 236.
Corner re-established in Oct. 1907 by Fred Mensch, under General Land Office Contract No. 766.
Surveyor General Records states:
Set an Ironstone 12"x12"x4", 8" in ground marked ¼ on North face, from which:
A Cedar, 6" diam., bears N79°W, 33 lks.
An Alder, 7" diam., bears S58½°W, 37 lks.
Forrest J. Laflamme in March 1962 states: Found original stone & Cedar BT.
Alder gone. Set 4" square stake and scribed: 16" D. Fir, bears N56°E 23.9 ft
19" D. Fir, bears N3°W 19.2 ft

H.J. Newhouse in Nov. 1962, found original stone & existing BT's. Set B.C.I.P.

Description of corner evidence found:

Found B.C.I.P. stamped: T32S R13W WM adjacent to original stone.

¼
14 Only
1966

Found 16" Cedar BT, bears N79°W 33 lks.

Found 16" Douglas Fir BT stump, with face healed, bears N56°E 23.9 ft.

Description of monument and accessories I established to perpetuate the original location of this corner

Painted the bearing tree faces red and painted red bands around the BT's.

Attached yellow metal bearing tree signs to the BT's, as well as, brass washers stamped RLS 402.

Set a red iron fence post near corner with Forest Service signs #54-2 & #54-4 attached.

REGISTERED
PROFESSIONAL
LAND SURVEYOR
H. J. Newhouse
OREGON
MAY 10, 1967
H. J. NEWHOUSE
402

RECEIVED
Dec. 1 1975
CURRY COUNTY SURVEYOR

Office of County Surveyor County of Curry
State of Oregon, I hereby certify that the within instrument was filed in this office
for record on the 1st day of Dec. 1975
H. J. Newhouse by
(COUNTY OFFICIAL) (DEPUTY)

Form R6-7100-57 (9/71)

GPO 796 333

CERTIFIED RECORD OF LAND CORNER MONUMENTATION

CHAINS

History of original corner establishment:

Corner first established in Oct. 1875 by William Tichenor, under General Land Office Contract No. 236.
Corner re-established in Oct. 1907 by Fred Mensch, under General Land Office Contract No. 766.
Surveyor General Records states:
Set basalt stone, 18"x10"x8", 12" in the ground with 3 notches on South and 1 notch on East edges, from which:

a Cedar, 30" diam., bears N28°E, 32 lks.
a White Fir, 36" diam, bears S40½°E, 58 lks.
a Cedar 9" diam, bears S44°W, 19 lks.
a White Fir, 36" diam., bears N41°W, 12 lks.

DIAGRAM

T32S, R13W, WM

S14	S13
S23	S24

Forrest J. Laflamme, March 1962 states: Original stone buried by logging. Original Cedar is now a stump, scribing visible. Original White Fir is now a snag, other BT's are gone. Set 1¼" Iron Pipe from which bears new BT's: White Cedar stump 28" N83½°W 30 ft.
26" Hemlock stump S63½°W 31.7 ft. (both measured to face).

Description of corner evidence found:

Found original 30" Cedar stump BT with partially healed face, scribing visible metal tag attached, bears N28°E 32 lks.
Found 28" White Cedar stump BT scribed S14/BT above road West cut bank, bears N83½°W 30 ft.
Found 26" Hemlock BT stump, scribed S13/BT, bears S63½°W 31.7 ft.

No corner monument found due to excessive earth slide below old logging road.

Description of monument and accessories I established to perpetuate the original location of this corner

Set a B.C.I.P. with 3" brass cap welded on 2½" Galv. iron pipe, splayed at the base stamped:
T32S R13W WM
14 13
23 24
RLS 402 1975

Painted all existing bearing tree faces red and attached BT yellow metal signs, and brass washers stamped RLS 402 to all BT's.
Also, set a red metal fence post with Forest Service signs #54-2 & #54-4 attached.

REGISTERED PROFESSIONAL LAND SURVEYOR
OREGON
MAY 10, 1957
H. J. NEWHOUSE
402

I hereby certify the above corner monument was re-established as herein described on November 21, 1975.

Witnesses:
s/Donald C. Hogue, Principal
s/Larry W. Kammer, Principal

Office of County Surveyor County of Curry
State of Oregon, I hereby certify that the within instrument was filed in this office for record on the 1st day of Dec. 1975.
H. J. Newhouse (COUNTY OFFICIAL) by (DEPUTY)

RECEIVED
Dec. 1 1975
CURRY COUNTY SURVEYOR

Form R6-7100-57 (9/71)

☆ GPO 796-333

CERTIFIED RECORD OF LAND CORNER MONUMENTATION

CHAINS

History of original corner establishment:

Corner first established in Oct. 1875 by William Tichenor, under General Land Office Contract No. 236.
Corner re-established in Oct. 1907 by Fred Mensch, under General Land Office Contract No. 766.
Surveyor General Records states:
Set basalt stone, 18"x10"x8", 12" in the ground with 3 notches on South and 1 notch on East edges, from which:

a Cedar, 30" diam., bears N28°E, 32 lks.
a White Fir, 36" diam, bears S40½°E, 58 lks.
a Cedar 9" diam, bears S44°W, 19 lks.
a White Fir, 36" diam., bears N41°W, 12 lks.

DIAGRAM

T32S, R13W, WM

S14	S13
S23	S24

Forrest J. Laflamme, March 1962 states: Original stone buried by logging. Original Cedar is now a stump, scribing visible. Original White Fir is now a snag, other BT's are gone. Set 1¼" Iron Pipe from which bears new BT's: White Cedar stump 28" N83½°W 30 ft.
26" Hemlock stump S63½°W 31.7 ft. (both measured to face).

Description of corner evidence found:

Found original 30" Cedar stump BT with partially healed face, scribing visible metal tag attached, bears N28°E 32 lks.
Found 28" White Cedar stump BT scribed S14/BT above road West cut bank, bears N83½°W 30 ft.
Found 26" Hemlock BT stump, scribed S13/BT, bears S63½°W 31.7 ft.

No corner monument found due to excessive earth slide below old logging road.

Description of monument and accessories I established to perpetuate the original location of this corner

Set a B.C.I.P. with 3" brass cap welded on 2½" Galv. iron pipe, splayed at the base stamped:
T32S R13W WM
14 13
23 24
RLS 402 1975

Painted all existing bearing tree faces red and attached BT yellow metal signs, and brass washers stamped RLS 402 to all BT's.
Also, set a red metal fence post with Forest Service signs #54-2 & #54-4 attached.

REGISTERED PROFESSIONAL LAND SURVEYOR
OREGON
MAY 10, 1957
H. J. NEWHOUSE
402

I hereby certify the above corner monument was re-established as herein described on November 21, 1975.

Witnesses:
s/Donald C. Hogue, Principal
s/Larry W. Kammer, Principal

Office of County Surveyor County of Curry
State of Oregon, I hereby certify that the within instrument was filed in this office for record on the 1st day of Dec. 1975.
H. J. Newhouse (COUNTY OFFICIAL) by (DEPUTY)

RECEIVED
Dec. 1 1975
CURRY COUNTY SURVEYOR

Form R6-7100-57 (9/71)

☆ GPO 796-333

479

County Surveyor's Record, Curry County, Oregon

CERTIFIED RECORD OF LAND CORNER MONUMENTATION

CHAINS

History of original corner establishment:

Corner first established in Oct. 1875 by William Tichenor, under General Land Office Contract No. 236.
Corner re-established in Oct. 1907 by Fred Mensch, under General Land Office Contract # 766.
Surveyor General Records states:
Set basalt stone 18"x12"x6", 12" in the ground with 3 notches on the South & 2 notches on East edges, from which:

a Hemlock, 12" diam., bears N31°E, 92 lks.
a Cedar 36" diam., bears S65°E, 55 lks.
a Cedar 40" diam., bears S66½°W 33 lks.
a Cedar 10" diam., bears N25½°W 63 lks.

DIAGRAM

T32S, R13W, WM

S15 | S14

S22

H.J. Newhouse in Nov. 1966 identified corner from original BT's, found stone & set a B.C.I.P.

Description of corner evidence found:

Found B.C.I.P. adjacent to original corner stone stamped: T32S R13W WM
15 | 14
22
1966

from which: a Cedar bears S66½°W 33 lks. with partially healed blaze.

a 48" Cedar bears S65°E 55 lks. with partially healed blaze.

Also, found remains of original BT stump bears N25½°W 63 lks.

Description of monument and accessories I established to perpetuate the original location of this corner

Face & scribe a 10" Hemlock S22/BT, bears S10°E 8.4 ft.

Painted faces of all bearing trees red and painted red bands around all BT's Attached yellow metal bearing tree signs to all BT's, as well as, brass washers stamped RLS 402. Also, set a red iron fence post near corner with Forest Service signs #54-2 & 54-4 attached.

REGISTERED
PROFESSIONAL
LAND SURVEYOR

H.J. Newhouse

OREGON
MAY 10, 1957
H. J. NEWHOUSE
402

Office of County Surveyor County of Curry
State of Oregon, I hereby certify that the within instrument was filed in this office for record on the 1st day of Dec. 1975

H.J. Newhouse (COUNTY OFFICIAL) by (DEPUTY)

RECEIVED
Dec. , 1975

479

County Surveyor's Record, Curry County, Oregon

CERTIFIED RECORD OF LAND CORNER MONUMENTATION

CHAINS

History of original corner establishment:

Corner first established in Oct. 1875 by William Tichenor, under General Land Office Contract No. 236.
Corner re-established in Oct. 1907 by Fred Mensch, under General Land Office Contract # 766.
Surveyor General Records states:
Set basalt stone 18"x12"x6", 12" in the ground with 3 notches on the South & 2 notches on East edges, from which:

a Hemlock, 12" diam., bears N31°E, 92 lks.
a Cedar 36" diam., bears S65°E, 55 lks.
a Cedar 40" diam., bears S66½°W 33 lks.
a Cedar 10" diam., bears N25½°W 63 lks.

DIAGRAM

T32S, R13W, WM

S15 | S14

S22

H.J. Newhouse in Nov. 1966 identified corner from original BT's, found stone & set a B.C.I.P.

Description of corner evidence found:

Found B.C.I.P. adjacent to original corner stone stamped: T32S R13W WM
15 | 14
22
1966

from which: a Cedar bears S66½°W 33 lks. with partially healed blaze.

a 48" Cedar bears S65°E 55 lks. with partially healed blaze.

Also, found remains of original BT stump bears N25½°W 63 lks.

Description of monument and accessories I established to perpetuate the original location of this corner

Face & scribe a 10" Hemlock S22/BT, bears S10°E 8.4 ft.

Painted faces of all bearing trees red and painted red bands around all BT's Attached yellow metal bearing tree signs to all BT's, as well as, brass washers stamped RLS 402. Also, set a red iron fence post near corner with Forest Service signs #54-2 & 54-4 attached.

REGISTERED
PROFESSIONAL
LAND SURVEYOR

H.J. Newhouse

OREGON
MAY 10, 1957
H. J. NEWHOUSE
402

Office of County Surveyor County of Curry
State of Oregon, I hereby certify that the within instrument was filed in this office for record on the 1st day of Dec. 1975

H.J. Newhouse (COUNTY OFFICIAL) by (DEPUTY)

RECEIVED
Dec. , 1975

CERTIFIED RECORD OF LAND CORNER MONUMENTATION

CHAINS

History of original corner establishment:

Corner first established in Oct. 1875 by William Tichenor, under General Land Office Contract No. 236.
Corner re-established in Oct. 1907 by Fred Mensch, under General Land Office Contract # 766.
Surveyor General Records states:
Set basalt stone 20"x14"x8", 15" in the ground with 2 grooves on East & 3 grooves on South faces, from which: A fir, 12" in diam. bears S86°E 37 lks.
A fir, 7" in diam. bears S20°W 65 lks.

DIAGRAM
T32S, R13W, WM

S14

S22 | S23

H.J. Newhouse in Nov. 1966 identified Corner from original Stone & BT's, and set BCIP.

Description of corner evidence found: Found BCIP stamped T32S, R13W, WM 14 22 23 1966 and was adjacent to original corner stone.

Found 24" Douglas Fir, bears S86°E 24.4 ft. with healed blaze.
Found evidence of 7" Douglas Fir, bears S20°W 65 lks., down & rotten.

Description of monument and accessories I established to perpetuate the original location of this corner

Face & scribe 7" diam. Cedar S22/BT, bears S35°W 11.0 f

Face & scribe 10" Hemlock S23/BT, bears S25°E 19.3 ft.

Paint faces of all bearing trees red and paint red bands around all BT' Also, attached yellow metal BT signs to all 3 BT's, as well as, brass washers stamped RLS 402. Set a red iron fence post near corner with Forest Service signs # 54-2 & 54-4 attached.

REGISTERED PROFESSIONAL LAND SURVEYOR
H.J. Newhouse
OREGON
MAY 10, 1957
H. J. NEWHOUSE
402

Office of County Surveyor County of Curry
State of Oregon, I hereby certify that the within instrument was filed in this office for record on the 1st day of Dec. 1975.
H.J. Newhouse (COUNTY OFFICIAL) by (DEPUTY)

RECEIVED
Dec 1, 1975
CURRY COUNTY SURVEYOR

Form R6-7100-57 (9/71)

☆ GPO 796-331

CERTIFIED RECORD OF LAND CORNER MONUMENTATION

CHAINS

History of original corner establishment:

Corner first established in Oct. 1875 by William Tichenor, under General Land Office Contract No. 236.
Corner re-established in Oct. 1907 by Fred Mensch, under General Land Office Contract # 766.
Surveyor General Records states:
Set basalt stone 20"x14"x8", 15" in the ground with 2 grooves on East & 3 grooves on South faces, from which: A fir, 12" in diam. bears S86°E 37 lks.
A fir, 7" in diam. bears S20°W 65 lks.

DIAGRAM
T32S, R13W, WM

S14

S22 | S23

H.J. Newhouse in Nov. 1966 identified Corner from original Stone & BT's, and set BCIP.

Description of corner evidence found: Found BCIP stamped T32S, R13W, WM 14 22 23 1966 and was adjacent to original corner stone.

Found 24" Douglas Fir, bears S86°E 24.4 ft. with healed blaze.
Found evidence of 7" Douglas Fir, bears S20°W 65 lks., down & rotten.

Description of monument and accessories I established to perpetuate the original location of this corner

Face & scribe 7" diam. Cedar S22/BT, bears S35°W 11.0 f

Face & scribe 10" Hemlock S23/BT, bears S25°E 19.3 ft.

Paint faces of all bearing trees red and paint red bands around all BT' Also, attached yellow metal BT signs to all 3 BT's, as well as, brass washers stamped RLS 402. Set a red iron fence post near corner with Forest Service signs # 54-2 & 54-4 attached.

REGISTERED PROFESSIONAL LAND SURVEYOR
H.J. Newhouse
OREGON
MAY 10, 1957
H. J. NEWHOUSE
402

Office of County Surveyor County of Curry
State of Oregon, I hereby certify that the within instrument was filed in this office for record on the 1st day of Dec. 1975.
H.J. Newhouse (COUNTY OFFICIAL) by (DEPUTY)

RECEIVED
Dec 1, 1975
CURRY COUNTY SURVEYOR

Form R6-7100-57 (9/71)

☆ GPO 796-331

481

County Surveyor's Record, Curry County, Oregon

CERTIFIED RECORD OF LAND CORNER MONUMENTATION

CHAINS

History of original corner establishment:

Corner first established in Oct. 1875 by William Tichenor, under General Land Office Contract No. 236.
Corner re-established in Oct. 1907 by Fred Mensch, under General Land Office Contract No. 766.
Surveyor General Records States:
Set an ironstone, 12"x10"x6", 8" in the ground, for the S.W. Cor. of Sec. 15, marked with 3 notches on E. edge. from which: A hemlock, 5" diam., bears N53°E 15 lks.

DIAGRAM
T32S, R13W, WM

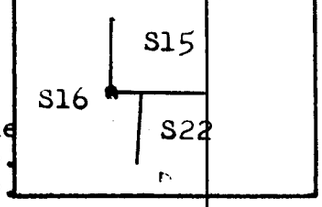

H.J. Newhouse in Dec. 1965 states: Found stone and 10" fir BT 20 ft. West of ridge. Set B.C.I.P.

Description of corner evidence found:

Found no substantial evidence of this corner.

(Obviously destroyed by logging.)

Description of monument and accessories I established to perpetuate the original location of this corner

None.

REGISTERED
PROFESSIONAL
LAND SURVEYOR
H.J. Newhouse
OREGON
MAY 10, 1957
H. J. NEWHOUSE
402

Office of County Surveyor County of Curry
State of Oregon, I hereby certify that the within instrument was filed in this office for record on the 1st day of Dec. 1975
H.J. Newhouse (COUNTY OFFICIAL) by (DEPUTY)

RECEIVED
DEC 1 1975
CURRY COUNTY SURVEYOR

Form R6-7100-57 (9/71)

☆ GPO 796-333

481

County Surveyor's Record, Curry County, Oregon

CERTIFIED RECORD OF LAND CORNER MONUMENTATION

CHAINS

History of original corner establishment:

Corner first established in Oct. 1875 by William Tichenor, under General Land Office Contract No. 236.
Corner re-established in Oct. 1907 by Fred Mensch, under General Land Office Contract No. 766.
Surveyor General Records States:
Set an ironstone, 12"x10"x6", 8" in the ground, for the S.W. Cor. of Sec. 15, marked with 3 notches on E. edge. from which: A hemlock, 5" diam., bears N53°E 15 lks.

DIAGRAM
T32S, R13W, WM

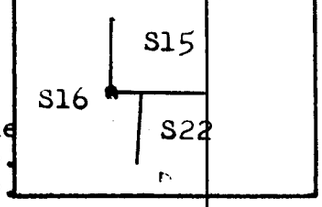

H.J. Newhouse in Dec. 1965 states: Found stone and 10" fir BT 20 ft. West of ridge. Set B.C.I.P.

Description of corner evidence found:

Found no substantial evidence of this corner.

(Obviously destroyed by logging.)

Description of monument and accessories I established to perpetuate the original location of this corner

None.

REGISTERED
PROFESSIONAL
LAND SURVEYOR
H.J. Newhouse
OREGON
MAY 10, 1957
H. J. NEWHOUSE
402

Office of County Surveyor County of Curry
State of Oregon, I hereby certify that the within instrument was filed in this office for record on the 1st day of Dec. 1975
H.J. Newhouse (COUNTY OFFICIAL) by (DEPUTY)

RECEIVED
DEC 1 1975
CURRY COUNTY SURVEYOR

Form R6-7100-57 (9/71)

☆ GPO 796-333

~~County Surveyor's Record, Curry County, Oregon~~

CERTIFIED RECORD OF LAND CORNER MONUMENTATION

CHAINS

History of original corner establishment:

Corner first established in Oct. 1875 by William Tichenor, under General Land Office Contract No. 236.
Corner re-established in Oct. 1907 by Fred Mensch, under General Land Office Contract No. 766.
Surveyor General records states:
Set an ironstone 18"x8"x8", 12" in the ground for the ¼ Sec. Cor., marked ¼ on North face, from which:
A hemlock, 20" in diam., bears N21°W 58 lks.
A fir, 36" in diam, bears S53½E 26 lks.

DIAGRAM

T32S, R13W, WM
¼
S 15 Only

H.J. Newhouse in Dec. 1965 states: Identify corner from remains of BT's. Falls on steep East slope in shale slide, Set post and Mark:
12" Hemlock, bears N11°W 39.0 ft.
8" Hemlock, bears S24°E 8.8 ft.

Description of corner evidence found:

Found no substantial evidence of this corner.

Description of monument and accessories I established to perpetuate the original location of this corner

None.

REGISTERED
PROFESSIONAL
LAND SURVEYOR
H. J. Newhouse
OREGON
MAY 10, 1957
H. J. NEWHOUSE
402

Office of County Surveyor County of Curry
State of Oregon, I hereby certify that the within instrument was filed in this office for record on the 1st day of De. 1975
H. J. Newhouse by
(COUNTY OFFICIAL) (DEPUTY)

RECEIVED
DEC 1975
CURRY COUNTY SURVEYOR

Form R6-7100-57 (9/71)

☆ GPO 796-337

~~County Surveyor's Record, Curry County, Oregon~~

CERTIFIED RECORD OF LAND CORNER MONUMENTATION

CHAINS

History of original corner establishment:

Corner first established in Oct. 1875 by William Tichenor, under General Land Office Contract No. 236.
Corner re-established in Oct. 1907 by Fred Mensch, under General Land Office Contract No. 766.
Surveyor General records states:
Set an ironstone 18"x8"x8", 12" in the ground for the ¼ Sec. Cor., marked ¼ on North face, from which:
A hemlock, 20" in diam., bears N21°W 58 lks.
A fir, 36" in diam, bears S53½E 26 lks.

DIAGRAM

T32S, R13W, WM
¼
S 15 Only

H.J. Newhouse in Dec. 1965 states: Identify corner from remains of BT's. Falls on steep East slope in shale slide, Set post and Mark:
12" Hemlock, bears N11°W 39.0 ft.
8" Hemlock, bears S24°E 8.8 ft.

Description of corner evidence found:

Found no substantial evidence of this corner.

Description of monument and accessories I established to perpetuate the original location of this corner

None.

REGISTERED
PROFESSIONAL
LAND SURVEYOR
H. J. Newhouse
OREGON
MAY 10, 1957
H. J. NEWHOUSE
402

Office of County Surveyor County of Curry
State of Oregon, I hereby certify that the within instrument was filed in this office for record on the 1st day of De. 1975
H. J. Newhouse by
(COUNTY OFFICIAL) (DEPUTY)

RECEIVED
DEC 1975
CURRY COUNTY SURVEYOR

Form R6-7100-57 (9/71)

☆ GPO 796-337

County Surveyor's Record, Curry County, Oregon

483

CERTIFIED RECORD OF LAND CORNER MONUMENTATION

CHAINS

History of original corner establishment:

Corner first established in Oct. 1875 by William Tichenor, under General Land Office Contract No. 236.
Corner re-established in Oct. 1907 by Fred Mensch, under General Land Office Contract No. 766.
Surveyor General Records states:
Set a basalt stone 14"x12"x8", 9½" in the ground with 3 notches on South edge, from which:
A maple, 30" diam., bears S71°W 47 lks.
A Tan Oak, 14" diam., bears N45°W 12 lks.

DIAGRAM
T32S, R13W, WM

S16 | S22
S21

H.J. Newhouse, May 1966, states: Found stone with 3 notches on South face, East of small creek. Oak BT rotten stump & maple BT nearly rotten snag. Build Rock mound at corner location.

Description of corner evidence found:

Found rock mound with original corner stone, and found the remains of the 30" Maple BT, a rotten snag, bears S71°W 47 lks.

Description of monument and accessories I established to perpetuate the original location of this corner

Set B.C.I.P. with 3" brass cap welded on 2½" Galv. iron pipe splayed at base stamped: T32S R13W WM
16
21 22
RLS 402 1975
and build rock mound at base of B.C.I.P.
Face & scribe 8" Hemlock S16/BT, bears N22°W 27.5 ft.
Face & scribe 14" Tan Oak, S22/BT, bears S28°E 28.2 ft.
Line tree, 60" Douglas Fir with 3 notches on West face, bears East 15.7 ft

Painted BT faces red and painted red bands around the BT's. Attached yell metal BT signs and brass washers stamped RLS 402 to BT's. Set a red iron fence post near corner with Forest Service signs #54-2 & #54-4 attached.

REGISTERED PROFESSIONAL LAND SURVEYOR
H.J. Newhouse
OREGON
MAY 10 1957
H. J. NEWHOUSE
402

I hereby certify the above corner monument was re-established as herein described on November 18, 1975.

Witnesses:
s/Donald C. Hogue, Princi
s/Larry W. Kammer, Prin pal

Office of County Surveyor County of Curry
State of Oregon, I hereby certify that the within instrument was filed in this office for record on the 1st day of Dec. 1975.
H.J. Newhouse (COUNTY OFFICIAL) by (DEPUTY)

RECEIVED
Dec 1 1975
CURRY COUNTY SURVEYOR

Form R6-7100-57 (9/71)

☆ GPO 796-333

County Surveyor's Record, Curry County, Oregon

483

CERTIFIED RECORD OF LAND CORNER MONUMENTATION

CHAINS

History of original corner establishment:

Corner first established in Oct. 1875 by William Tichenor, under General Land Office Contract No. 236.
Corner re-established in Oct. 1907 by Fred Mensch, under General Land Office Contract No. 766.
Surveyor General Records states:
Set a basalt stone 14"x12"x8", 9½" in the ground with 3 notches on South edge, from which:
A maple, 30" diam., bears S71°W 47 lks.
A Tan Oak, 14" diam., bears N45°W 12 lks.

DIAGRAM
T32S, R13W, WM

S16 | S22
S21

H.J. Newhouse, May 1966, states: Found stone with 3 notches on South face, East of small creek. Oak BT rotten stump & maple BT nearly rotten snag. Build Rock mound at corner location.

Description of corner evidence found:

Found rock mound with original corner stone, and found the remains of the 30" Maple BT, a rotten snag, bears S71°W 47 lks.

Description of monument and accessories I established to perpetuate the original location of this corner

Set B.C.I.P. with 3" brass cap welded on 2½" Galv. iron pipe splayed at base stamped: T32S R13W WM
16
21 22
RLS 402 1975
and build rock mound at base of B.C.I.P.
Face & scribe 8" Hemlock S16/BT, bears N22°W 27.5 ft.
Face & scribe 14" Tan Oak, S22/BT, bears S28°E 28.2 ft.
Line tree, 60" Douglas Fir with 3 notches on West face, bears East 15.7 ft

Painted BT faces red and painted red bands around the BT's. Attached yell metal BT signs and brass washers stamped RLS 402 to BT's. Set a red iron fence post near corner with Forest Service signs #54-2 & #54-4 attached.

REGISTERED PROFESSIONAL LAND SURVEYOR
H.J. Newhouse
OREGON
MAY 10 1957
H. J. NEWHOUSE
402

I hereby certify the above corner monument was re-established as herein described on November 18, 1975.

Witnesses:
s/Donald C. Hogue, Princi
s/Larry W. Kammer, Prin pal

Office of County Surveyor County of Curry
State of Oregon, I hereby certify that the within instrument was filed in this office for record on the 1st day of Dec. 1975.
H.J. Newhouse (COUNTY OFFICIAL) by (DEPUTY)

RECEIVED
Dec 1 1975
CURRY COUNTY SURVEYOR

Form R6-7100-57 (9/71)

☆ GPO 796-333

County Surveyor's Record, Curry County, Oregon

CERTIFIED RECORD OF LAND CORNER MONUMENTATION

History of original corner establishment:

Corner set in August, 1930 by Ben B. Irving, U.S. Mineral Surveyor, Survey record states: Corner No. 4., Set a post 6 ins. square 6 ft. long., 12 ins. in the ground, in a mound of stone, 48 ins. diam. 36 ins. high, scribed A-4-856. A Port Orford Cedar 18 ins. diam. bears North 18.0 ft. blazed and scribed A-4-856.

DIAGRAM

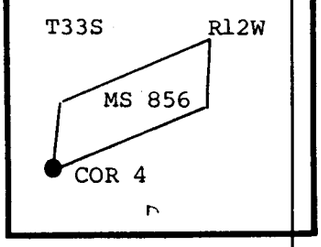

Description of corner evidence found:

Found BT: 26" Cedar North, 18.0 scribes visible partially healed face.
Also found large 48" x 36" mound of stone at approximate corner position.

Description of monument and accessories I established to perpetuate the original location of this corner:

Set a 2" x 30" Iron pipe with brass cap marked:

BT marked: 6" pine S80°15'E., 13.0 ft., scribed A-4-856 BT.

All trees painted and tagged.

SEC 33

T33S R12W
AL COR
MS + 4
856
1979
PLS 1055

COR 4

REGISTERED
PROFESSIONAL
LAND SURVEYOR

Alvin D Ferry

OREGON
JUNE 16, 1976
ALVIN D. FERRY
1055

Office of..... County of.....

State of....., I hereby certify that the within instrument was filed in this office for record on the..... day of....., 19.....

..... *by* .....
(COUNTY OFFICIAL) (DEPUTY)

Form R6-7100-57 (9/71)

☆GPO—798-276

RECEIVED
1984
CURRY COUNTY SURVEYOR

County Surveyor's Record, Curry County, Oregon

CERTIFIED RECORD OF LAND CORNER MONUMENTATION

History of original corner establishment:

Corner set in August, 1930 by Ben B. Irving, U.S. Mineral Surveyor, Survey record states: Corner No. 4., Set a post 6 ins. square 6 ft. long., 12 ins. in the ground, in a mound of stone, 48 ins. diam. 36 ins. high, scribed A-4-856. A Port Orford Cedar 18 ins. diam. bears North 18.0 ft. blazed and scribed A-4-856.

DIAGRAM

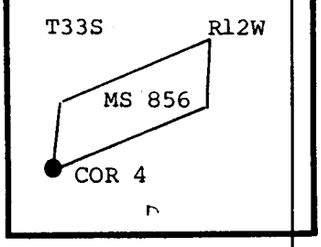

Description of corner evidence found:

Found BT: 26" Cedar North, 18.0 scribes visible partially healed face.
Also found large 48" x 36" mound of stone at approximate corner position.

Description of monument and accessories I established to perpetuate the original location of this corner:

Set a 2" x 30" Iron pipe with brass cap marked:

BT marked: 6" pine S80°15'E., 13.0 ft., scribed A-4-856 BT.

All trees painted and tagged.

SEC 33

T33S R12W
AL COR
MS + 4
856
1979
PLS 1055

COR 4

REGISTERED
PROFESSIONAL
LAND SURVEYOR

Alvin D Ferry

OREGON
JUNE 16, 1976
ALVIN D. FERRY
1055

Office of..... County of.....

State of....., I hereby certify that the within instrument was filed in this office for record on the..... day of....., 19.....

..... *by* .....
(COUNTY OFFICIAL) (DEPUTY)

Form R6-7100-57 (9/71)

☆GPO—798-276

RECEIVED
1984
CURRY COUNTY SURVEYOR

County Surveyor's Record, Curry County, Oregon

485

CERTIFIED RECORD OF LAND CORNER MONUMENTATION

History of original corner establishment:

CHAINS

Corner set in August, 1930 by Ben B. Irving, U.S. Mineral Surveyor, Survey record states: Corner No. 3, Identical with the corner of the location. Blazed and scribed a White Pine 8 ins. diam. A-3-856, for the corner. A Port Orford cedar 16 ins. diam. bears N.65°W., 14.5 ft., blazed and scribed A-3-856 BT.

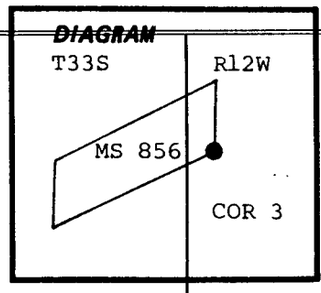

Description of corner evidence found:

Found 12" White Pine with blazes.
B.T. Found:
Cedar, 24 ins. dia. N.65°W., 14.7 ft. Scribes partially visible.

Description of monument and accessories I established to perpetuate the original location of this corner:

Set a 2" x 30" Iron pipe with brass cap mkd:
Reference monument is N81°45'E, 6.5 ft. to corner tree.

B.T. marked:
Pine 20" dia., bears S.4°15'W., 17.8 ft., from corner tree, scribed A-3-856 BT.

All trees painted and tagged.

SEC 33

T33S R12W
AL COR3
MS MP
856 RM
1979
PLS 1055

REGISTERED
PROFESSIONAL
LAND SURVEYOR

Alvin D Ferry

OREGON
JUNE 18, 1976
ALVIN D. FERRY
1055

Office of..... *County of*.....
State of....., *I hereby certify that the within instrument was filed in this office for record on the*..... *day of*....., *19*.....
..... *by* .....
(COUNTY OFFICIAL) (DEPUTY)

Form R6-7100-57 (9/71)

RECEIVED
1984
County Surveyor

☆GPO—798-276

County Surveyor's Record, Curry County, Oregon

485

CERTIFIED RECORD OF LAND CORNER MONUMENTATION

History of original corner establishment:

CHAINS

Corner set in August, 1930 by Ben B. Irving, U.S. Mineral Surveyor, Survey record states: Corner No. 3, Identical with the corner of the location. Blazed and scribed a White Pine 8 ins. diam. A-3-856, for the corner. A Port Orford cedar 16 ins. diam. bears N.65°W., 14.5 ft., blazed and scribed A-3-856 BT.

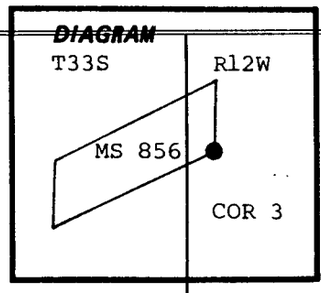

Description of corner evidence found:

Found 12" White Pine with blazes.
B.T. Found:
Cedar, 24 ins. dia. N.65°W., 14.7 ft. Scribes partially visible.

Description of monument and accessories I established to perpetuate the original location of this corner:

Set a 2" x 30" Iron pipe with brass cap mkd:
Reference monument is N81°45'E, 6.5 ft. to corner tree.

B.T. marked:
Pine 20" dia., bears S.4°15'W., 17.8 ft., from corner tree, scribed A-3-856 BT.

All trees painted and tagged.

SEC 33

T33S R12W
AL COR3
MS MP
856 RM
1979
PLS 1055

REGISTERED
PROFESSIONAL
LAND SURVEYOR

Alvin D Ferry

OREGON
JUNE 18, 1976
ALVIN D. FERRY
1055

Office of..... *County of*.....
State of....., *I hereby certify that the within instrument was filed in this office for record on the*..... *day of*....., *19*.....
..... *by* .....
(COUNTY OFFICIAL) (DEPUTY)

Form R6-7100-57 (9/71)

RECEIVED
1984
County Surveyor

☆GPO—798-276

County Surveyor's Record, Curry County, Oregon

CERTIFIED RECORD OF LAND CORNER MONUMENTATION

History of original corner establishment:

CHAINS

Corner set in August, 1930 by Ben B. Irving, U.S. Mineral Surveyor, Survey Record States: Beginning at Corner No. 1; Set a Porphoritic Schist Stone 8 ins. by 12 ins. 24 ins. long, 18 ins. in the ground, in a mound of stone, chiseled a cross on top and A-1-856 on the East face.
A pine 8 ins. diam., bears S.55°E., 20 ft., blazed and scribed A-1-856 BT.

DIAGRAM

T33S R12W

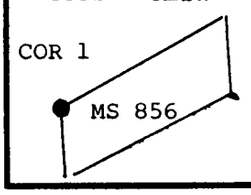

Description of corner evidence found:

Found original stone set in mound of stone.
B.T. found:
12" Pine, S.55°E., 20 Ft., scribes A-1-856 visible.

Description of monument and accessories I established to perpetuate the original location of this corner:

Set a 2" x 30" I.P. with Brass cap marked:
Cap protrudes 6". Buried original stone next to monument set in position of original stone.
B.T. marked:
12" Pine N31°W., 41 Ft. Scribed A-1-856 B.T.

Notes:
All trees painted and tagged.

SEC 33
T33S R12W
AL + COR
MS 1
856
1979
PLS 1055

REGISTERED PROFESSIONAL LAND SURVEYOR
Alvin D Ferry
OREGON
JUNE 18, 1976
ALVIN D. FERRY
1055

OREGON
JUNE 18, 1976
ALVIN D. FERRY
1055

REGISTERED PROFESSIONAL LAND SURVEYOR

Office of..... County of.....
State of....., I hereby certify that the within instrument was filed in this office for record on the..... day of....., 19.....
..... *by* .....
(COUNTY OFFICIAL) (DEPUTY)

Form R6-7100-57 (9/71)

☆GPO—798-276

RECEIVED
1984
CURRY COUNTY SURVEYOR

County Surveyor's Record, Curry County, Oregon

CERTIFIED RECORD OF LAND CORNER MONUMENTATION

History of original corner establishment:

CHAINS

Corner set in August, 1930 by Ben B. Irving, U.S. Mineral Surveyor, Survey Record States: Beginning at Corner No. 1; Set a Porphoritic Schist Stone 8 ins. by 12 ins. 24 ins. long, 18 ins. in the ground, in a mound of stone, chiseled a cross on top and A-1-856 on the East face.
A pine 8 ins. diam., bears S.55°E., 20 ft., blazed and scribed A-1-856 BT.

DIAGRAM

T33S R12W

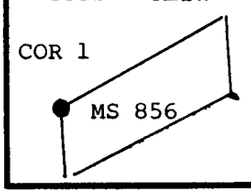

Description of corner evidence found:

Found original stone set in mound of stone.
B.T. found:
12" Pine, S.55°E., 20 Ft., scribes A-1-856 visible.

Description of monument and accessories I established to perpetuate the original location of this corner:

Set a 2" x 30" I.P. with Brass cap marked:
Cap protrudes 6". Buried original stone next to monument set in position of original stone.
B.T. marked:
12" Pine N31°W., 41 Ft. Scribed A-1-856 B.T.

Notes:
All trees painted and tagged.

SEC 33
T33S R12W
AL + COR
MS 1
856
1979
PLS 1055

REGISTERED PROFESSIONAL LAND SURVEYOR
Alvin D Ferry
OREGON
JUNE 18, 1976
ALVIN D. FERRY
1055

OREGON
JUNE 18, 1976
ALVIN D. FERRY
1055

REGISTERED PROFESSIONAL LAND SURVEYOR

Office of..... County of.....
State of....., I hereby certify that the within instrument was filed in this office for record on the..... day of....., 19.....
..... *by* .....
(COUNTY OFFICIAL) (DEPUTY)

Form R6-7100-57 (9/71)

☆GPO—798-276

RECEIVED
1984
CURRY COUNTY SURVEYOR

487

County Surveyor's Record, Curry County, Oregon

CERTIFIED RECORD OF LAND CORNER MONUMENTATION

History of original corner establishment:

CHAINS

Corner set in August, 1930 by Ben B. Irving, U.S. Mineral Surveyor, Survey Record states: Corner No. 2., set a Porphoritic Schist stone 8 ins. by 14 ins., 24 ins. long in a mound of stone, chiseled a cross on top and A-2-856 on the SW face.
A White Pine, 16 ins. diam. bears S.26°W., 30.7 ft., blazed and scribed A-2-856 BT.

DIAGRAM

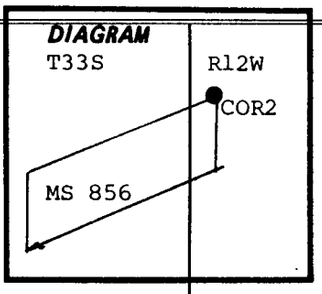

Description of corner evidence found:

Found original stone scribed A-2-856 on SW face set in mound of stone
B.T. found:
28" White Pine stump, bears, S.22½°W, 31 5/10 ft., face healed.

Description of monument and accessories I established to perpetuate the original location of this corner:

SEC 33

T33S R12W
AL
MS + COR 2
856 1979
PLS 1055

Set a 2" x 30" iron pipe with brass cap marked.
Set in position of original stone.
Buried original stone alongside monument.
B.T. marked:
24" Cedar, , bears, N.27°W, 15.2 ft., scribed A-2-856 BT.
All trees painted and tagged.

REGISTERED
PROFESSIONAL
LAND SURVEYOR
Alvin D Ferry
OREGON
JUNE 18, 1976
ALVIN D. FERRY
1055

OREGON
JUNE 18, 1976
ALVIN D. FERRY
1055

REGISTERED
PROFESSIONAL
LAND SURVEYOR

Office of..... County of.....
State of....., I hereby certify that the within instrument was filed in this office for record on the..... day of..... , 19.....
..... *by* .....
(COUNTY OFFICIAL) (DEPUTY)

Form R6-7100-57 (9/71)

RECEIVED
1984
CURRY COUNTY SURVEYOR

☆GPO—798-276

487

County Surveyor's Record, Curry County, Oregon

CERTIFIED RECORD OF LAND CORNER MONUMENTATION

History of original corner establishment:

CHAINS

Corner set in August, 1930 by Ben B. Irving, U.S. Mineral Surveyor, Survey Record states: Corner No. 2., set a Porphoritic Schist stone 8 ins. by 14 ins., 24 ins. long in a mound of stone, chiseled a cross on top and A-2-856 on the SW face.
A White Pine, 16 ins. diam. bears S.26°W., 30.7 ft., blazed and scribed A-2-856 BT.

DIAGRAM

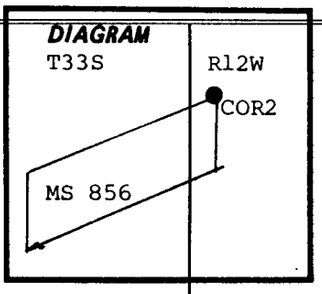

Description of corner evidence found:

Found original stone scribed A-2-856 on SW face set in mound of stone
B.T. found:
28" White Pine stump, bears, S.22½°W, 31 5/10 ft., face healed.

Description of monument and accessories I established to perpetuate the original location of this corner:

SEC 33

T33S R12W
AL
MS + COR 2
856 1979
PLS 1055

Set a 2" x 30" iron pipe with brass cap marked.
Set in position of original stone.
Buried original stone alongside monument.
B.T. marked:
24" Cedar, , bears, N.27°W, 15.2 ft., scribed A-2-856 BT.
All trees painted and tagged.

REGISTERED
PROFESSIONAL
LAND SURVEYOR
Alvin D Ferry
OREGON
JUNE 18, 1976
ALVIN D. FERRY
1055

OREGON
JUNE 18, 1976
ALVIN D. FERRY
1055

REGISTERED
PROFESSIONAL
LAND SURVEYOR

Office of..... County of.....
State of....., I hereby certify that the within instrument was filed in this office for record on the..... day of..... , 19.....
..... *by* .....
(COUNTY OFFICIAL) (DEPUTY)

Form R6-7100-57 (9/71)

RECEIVED
1984
CURRY COUNTY SURVEYOR

☆GPO—798-276

County Surveyor's Record, Curry County, Oregon

CERTIFIED RECORD OF LAND CORNER MONUMENTATION

History of original corner establishment:

Set a stone 12 x 10 x 4 ins. 8 ins. in the ground for the corner of Secs. 19 and 30. Marked with 2 notches on S and 4 notches on N angles of same and from which CHAINS

A Fir 50" in dia. bears N70° 650 Lks. dist. marked: "T33S R14W S19 BT"
An Oak 10" in dia. bears S30°E 30 Lks. dist.

Corner was originally established by Murphy in 1857 under U.S. General Land Office Contract #79, re-surveyed by William Byers in 1899 under U.S. General Land Office Contract #708. A brass cap was set by U.S. Dept. of Interior in 1968.

DIAGRAM

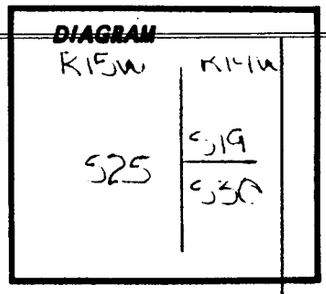

Description of corner evidence found:

BLM Brass Cap:

T33S | T33S
R15W | S19
S25 | S30 CC
R14W
1968

Bearing Trees Found:

A 12" Alder bears N73°E 36.4 ft; bark scribed "T33S R14W S19 BT CC"
A 18" Fir bears S30°E 72.3 ft; healed face
A 46" Fir stump bears N70°E 47.5 ft; (orig. 50 lks) Face has been chopped open - no visible scribing, burned

Description of monument and accessories I established to perpetuate the original location of this corner:

Reconstructed stone mound
Set 6' alum. post with sign #54-4, 3 ft. north.

REGISTERED PROFESSIONAL LAND SURVEYOR

Herman A. Pieske

OREGON
JULY 14, 1978
HERMAN A. PIESKE
1651

Office of..... County of.....

State of....., I hereby certify that the within instrument was filed in this office for record on the..... day of....., 19.....

..... *by* .....
(COUNTY OFFICIAL) (DEPUTY)

Form R6-7100-57 (9/71)

☆ GPO—798-276

RECEIVED

Feb 4, 1983

CURRY COUNTY SURVEYOR

County Surveyor's Record, Curry County, Oregon

CERTIFIED RECORD OF LAND CORNER MONUMENTATION

History of original corner establishment:

Set a stone 12 x 10 x 4 ins. 8 ins. in the ground for the corner of Secs. 19 and 30. Marked with 2 notches on S and 4 notches on N angles of same and from which CHAINS

A Fir 50" in dia. bears N70° 650 Lks. dist. marked: "T33S R14W S19 BT"
An Oak 10" in dia. bears S30°E 30 Lks. dist.

Corner was originally established by Murphy in 1857 under U.S. General Land Office Contract #79, re-surveyed by William Byers in 1899 under U.S. General Land Office Contract #708. A brass cap was set by U.S. Dept. of Interior in 1968.

DIAGRAM

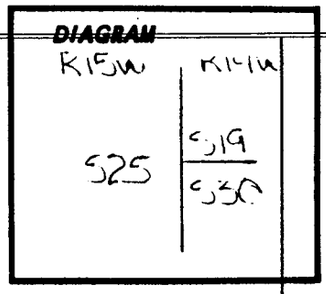

Description of corner evidence found:

BLM Brass Cap:

T33S | T33S
R15W | S19
S25 | S30 CC
R14W
1968

Bearing Trees Found:

A 12" Alder bears N73°E 36.4 ft; bark scribed "T33S R14W S19 BT CC"
A 18" Fir bears S30°E 72.3 ft; healed face
A 46" Fir stump bears N70°E 47.5 ft; (orig. 50 lks) Face has been chopped open - no visible scribing, burned

Description of monument and accessories I established to perpetuate the original location of this corner:

Reconstructed stone mound
Set 6' alum. post with sign #54-4, 3 ft. north.

REGISTERED PROFESSIONAL LAND SURVEYOR

Herman A. Pieske

OREGON
JULY 14, 1978
HERMAN A. PIESKE
1651

Office of..... County of.....

State of....., I hereby certify that the within instrument was filed in this office for record on the..... day of....., 19.....

..... *by* .....
(COUNTY OFFICIAL) (DEPUTY)

Form R6-7100-57 (9/71)

☆ GPO—798-276

RECEIVED

Feb 4, 1983

CURRY COUNTY SURVEYOR

489

County Surveyor's Record, Curry County, Oregon

CERTIFIED RECORD OF LAND CORNER MONUMENTATION

History of original corner establishment:

CHAINS

I set a stone at point, 14 x 10 x 9 in., 10 ins in the ground marked "¼" on 2. side from which an alder 12" in dia. bears N30°E 78 Lks dist. marked "¼ S S19 BT"
An Alder 24" in dia. bears N10°W 75 Lks dist.

Corner was originally established by Murphy in 1857 under U.S. General Land Office Contract #79, re-surveyed by William Byers in 1899 under U.S. General Land Office Contract #708. A 5/8" iron rod was set by Ronald E. Stuntzner PLS 1342 in May 1979.

DIAGRAM

R15W R14W
¼
S19

Description of corner evidence found:

Found a 5/8" iron rod

Bearing Trees Found:

A 16" Hemlock bears N23°W 10.6 ft. scribed "W ¼ BT"
A 18" Hemlock bears S54°E 12.1 ft. scribed "W ¼ BT" (now blown down)

Description of monument and accessories I established to perpetuate the original location of this corner:

Set a 2" x 30" alum. pipe with a 2½" alum. cap 4" above the ground marked:

Set a 5/8" iron rod alongside and below ground level

Bearing Trees New:

A 14" Hemlock bears N66°E 25.0 ft; scribed "¼ S19 BT" on double blazed face.
A 5" Hemlock bears S1°E 10.8 ft; scribed "x" at DBH and "BT" at base on double blazed face.

T33S
R15W R14W
¼
S19
RLS 1651
1982

REGISTERED PROFESSIONAL LAND SURVEYOR

Herman A. Pieske

OREGON
JULY 14, 1978
HERMAN A. PIESKE
1651

Office of..... County of.....

State of....., I hereby certify that the within instrument was filed in this office for record on the..... day of....., 19.....

..... *by* .....
(COUNTY OFFICIAL) (DEPUTY)

Form R6-7100-57 (9/71)

☆ GPO—799-276

RECEIVED
JUL 1982

489

County Surveyor's Record, Curry County, Oregon

CERTIFIED RECORD OF LAND CORNER MONUMENTATION

History of original corner establishment:

CHAINS

I set a stone at point, 14 x 10 x 9 in., 10 ins in the ground marked "¼" on 2. side from which an alder 12" in dia. bears N30°E 78 Lks dist. marked "¼ S S19 BT"
An Alder 24" in dia. bears N10°W 75 Lks dist.

Corner was originally established by Murphy in 1857 under U.S. General Land Office Contract #79, re-surveyed by William Byers in 1899 under U.S. General Land Office Contract #708. A 5/8" iron rod was set by Ronald E. Stuntzner PLS 1342 in May 1979.

DIAGRAM

R15W R14W
¼
S19

Description of corner evidence found:

Found a 5/8" iron rod

Bearing Trees Found:

A 16" Hemlock bears N23°W 10.6 ft. scribed "W ¼ BT"
A 18" Hemlock bears S54°E 12.1 ft. scribed "W ¼ BT" (now blown down)

Description of monument and accessories I established to perpetuate the original location of this corner:

Set a 2" x 30" alum. pipe with a 2½" alum. cap 4" above the ground marked:

Set a 5/8" iron rod alongside and below ground level

Bearing Trees New:

A 14" Hemlock bears N66°E 25.0 ft; scribed "¼ S19 BT" on double blazed face.
A 5" Hemlock bears S1°E 10.8 ft; scribed "x" at DBH and "BT" at base on double blazed face.

T33S
R15W R14W
¼
S19
RLS 1651
1982

REGISTERED PROFESSIONAL LAND SURVEYOR

Herman A. Pieske

OREGON
JULY 14, 1978
HERMAN A. PIESKE
1651

Office of..... County of.....

State of....., I hereby certify that the within instrument was filed in this office for record on the..... day of....., 19.....

..... *by* .....
(COUNTY OFFICIAL) (DEPUTY)

Form R6-7100-57 (9/71)

☆ GPO—799-276

RECEIVED
JUL 1982

County Surveyor's Record, Curry County, Oregon

490

CERTIFIED RECORD OF LAND CORNER MONUMENTATION

History of original corner establishment:

CHAINS

An Oak 16" dia. which I marked: "¼ S S30" on West side "¼ S" on East side for the ¼ corner from which
An Oak 14" in dia. bears N70°E 14 Lks. dist. marked: "¼ S S29 BT"
A Laurel 12" in dia. bears S27°W 25 Lks. dist. marked: "¼ S S30 BT"

Corner was originally established in 1900 by William Byers under General Land Office Contract No. 708. A brass cap was set by U.S. Dept. of Interior in 1968.

DIAGRAM

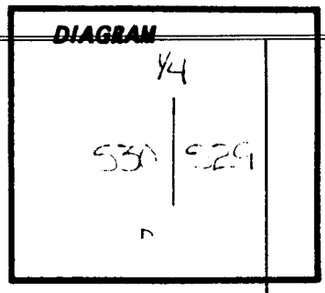

Description of corner evidence found:

2" iron pipe with 3" brass cap 8" below ground level marked: U.S. DEPT. INT.

¼
S30 | S29
T33S R14W
1968
BLM

Bearing trees Found:
A 16" Tan Oak stub (20' high) bears N70°E 9.2 ft; face open "¼" visible on badly rotted face.
A 26" Laurel snag bears S13°W 16.5 ft; no scribes "X" chopped at breast height
A 20" Tan Oak snag bears S24°W 30.8 ft; scribes "¼ S30 BT" visible on open blaze

Description of monument and accessories I established to perpetuate the original location of this corner:

Set 6' alum. post 2' east of brass cap with U.S.F.S. signs 54/2 sign above 54/4

New Bearing Trees:
A 7" D. Fir bears S37°W 17.9 ft; scribed "¼ S30 BT" on double blazed face.
A 8" D. Fir bears N16.5 ft; scribed "¼ S19 BT" on double blazed face with brass washer in BT face

REGISTERED
PROFESSIONAL
LAND SURVEYOR

Herman A Pieske

OREGON
JULY 14, 1978
HERMAN A. PIESKE
1651

Office of..... County of.....

State of....., I hereby certify that the within instrument was filed in this office for record on the..... day of....., 19.....

..... *by* .....
(COUNTY OFFICIAL) (DEPUTY)

Form R6-7100-57 (9/71)

☆GPO—788-276

RECEIVED
Feb 4 1983
CURRY COUNTY SURVEYOR

County Surveyor's Record, Curry County, Oregon

490

CERTIFIED RECORD OF LAND CORNER MONUMENTATION

History of original corner establishment:

CHAINS

An Oak 16" dia. which I marked: "¼ S S30" on West side "¼ S" on East side for the ¼ corner from which
An Oak 14" in dia. bears N70°E 14 Lks. dist. marked: "¼ S S29 BT"
A Laurel 12" in dia. bears S27°W 25 Lks. dist. marked: "¼ S S30 BT"

Corner was originally established in 1900 by William Byers under General Land Office Contract No. 708. A brass cap was set by U.S. Dept. of Interior in 1968.

DIAGRAM

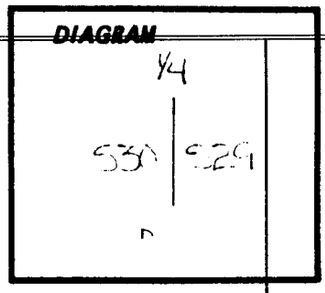

Description of corner evidence found:

2" iron pipe with 3" brass cap 8" below ground level marked: U.S. DEPT. INT.

¼
S30 | S29
T33S R14W
1968
BLM

Bearing trees Found:
A 16" Tan Oak stub (20' high) bears N70°E 9.2 ft; face open "¼" visible on badly rotted face.
A 26" Laurel snag bears S13°W 16.5 ft; no scribes "X" chopped at breast height
A 20" Tan Oak snag bears S24°W 30.8 ft; scribes "¼ S30 BT" visible on open blaze

Description of monument and accessories I established to perpetuate the original location of this corner:

Set 6' alum. post 2' east of brass cap with U.S.F.S. signs 54/2 sign above 54/4

New Bearing Trees:
A 7" D. Fir bears S37°W 17.9 ft; scribed "¼ S30 BT" on double blazed face.
A 8" D. Fir bears N16.5 ft; scribed "¼ S19 BT" on double blazed face with brass washer in BT face

REGISTERED
PROFESSIONAL
LAND SURVEYOR

Herman A Pieske

OREGON
JULY 14, 1978
HERMAN A. PIESKE
1651

Office of..... County of.....

State of....., I hereby certify that the within instrument was filed in this office for record on the..... day of....., 19.....

..... *by* .....
(COUNTY OFFICIAL) (DEPUTY)

Form R6-7100-57 (9/71)

☆GPO—788-276

RECEIVED
Feb 4 1983
CURRY COUNTY SURVEYOR

491

County Surveyor's Record, Curry County, Oregon

CERTIFIED RECORD OF LAND CORNER MONUMENTATION

History of original corner establishment:

CHAINS

Set a 5/8" iron rod from which bears:
30" D. Fir S64°W 2.4 ft
10" Tan Oak N49°E 5.8 ft.
Both BTs faced scribed "C1/4 BT"

Corner was established by Ronald E. Stuntzer, PLS 1342 in May 1979.

DIAGRAM

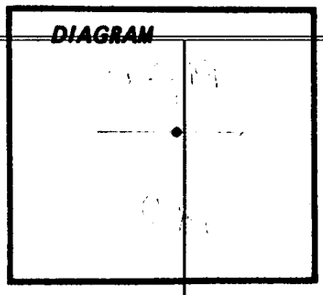

Description of corner evidence found:

5/8" iron rod, 4" above ground

Bearing Trees Found:
A 30" D. Fir bears S64°W 62.4 ft; blazed face pitched over
A 10" Tan Oak bears N49°E 5.4 ft; scribes "C1/4 BT" visible on open blaze

Description of monument and accessories I established to perpetuate the original location of this corner:

Set a 2" x 30" alum. pipe with 3" alum. cap 4" above the ground marked:

USDA FOREST SERVICE
T33S R14W
C¼·S19
1982
RLS 1651

Reset 5/8" x 30" iron rod 28" in the ground on south side of cap

Placed USFS signs 54/4 & 54/3 on BTs, painted 6" red band around each tree

REGISTERED PROFESSIONAL LAND SURVEYOR

Herman A Pieske

OREGON
JULY 14, 1978
HERMAN A. PIESKE
1651

Office of..... County of.....

State of..... , I hereby certify that the within instrument was filed in this office for record on the..... day of..... , 19.....

..... *by* .....
(COUNTY OFFICIAL) (DEPUTY)

Form R6-7100-57 (9/71)

☆GPO—798-276

RECEIVED
Feb 4 1993

491

County Surveyor's Record, Curry County, Oregon

CERTIFIED RECORD OF LAND CORNER MONUMENTATION

History of original corner establishment:

CHAINS

Set a 5/8" iron rod from which bears:
30" D. Fir S64°W 2.4 ft
10" Tan Oak N49°E 5.8 ft.
Both BTs faced scribed "C1/4 BT"

Corner was established by Ronald E. Stuntzer, PLS 1342 in May 1979.

DIAGRAM

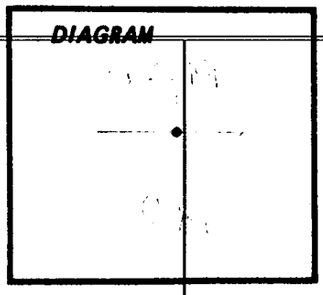

Description of corner evidence found:

5/8" iron rod, 4" above ground

Bearing Trees Found:
A 30" D. Fir bears S64°W 62.4 ft; blazed face pitched over
A 10" Tan Oak bears N49°E 5.4 ft; scribes "C1/4 BT" visible on open blaze

Description of monument and accessories I established to perpetuate the original location of this corner:

Set a 2" x 30" alum. pipe with 3" alum. cap 4" above the ground marked:

USDA FOREST SERVICE
T33S R14W
C¼·S19
1982
RLS 1651

Reset 5/8" x 30" iron rod 28" in the ground on south side of cap

Placed USFS signs 54/4 & 54/3 on BTs, painted 6" red band around each tree

REGISTERED PROFESSIONAL LAND SURVEYOR

Herman A Pieske

OREGON
JULY 14, 1978
HERMAN A. PIESKE
1651

Office of..... County of.....

State of..... , I hereby certify that the within instrument was filed in this office for record on the..... day of..... , 19.....

..... *by* .....
(COUNTY OFFICIAL) (DEPUTY)

Form R6-7100-57 (9/71)

☆GPO—798-276

RECEIVED
Feb 4 1993

County Surveyor's Record, Curry County, Oregon

CERTIFIED RECORD OF LAND CORNER MONUMENTATION

History of original corner establishment:

CHAINS

Set a stone 16 x 10 x 4 in. 12" in the ground marked "¼" on S side for ¼ Section corner from which:

An Oak 8" in dia. bears S45°E 13 Lks. dist. marked: "¼S S30 BT"

An Oak 12" in dia. bears N10°E 9 Lks. dist. marked: "¼ S S19 BT"

Corner was originally established in 1900 by William Byers under General Land Office Contract #708. A brass cap was set by U.S. Dept. of Interior in 1968.

DIAGRAM



Description of corner evidence found:

2" iron pipe with a 3" brass cap 4" above the ground marked: U.S. DEPT. INT.

Bearing trees found:

A 20" Hemlock bears N12°W 24.4 ft; good healed blaze

A 14" Tan Oak bears S69°E 9.9 ft; scribes "¼ S30 BT" visible

S19 / S30 ¼

T33S R14W

1968

Cad. Sur.

B.L.M.

Description of monument and accessories I established to perpetuate the original location of this corner:

Set alum. post 2 ft. north of cap with USFS signs 54/4 & 54/3

Repainted & nailed USFS signs 54/4 and 54/3 on BT's

REGISTERED PROFESSIONAL LAND SURVEYOR

Herman A Pieske

OREGON
JULY 14, 1978
HERMAN A. PIESKE
1651

Office of..... County of.....

State of....., I hereby certify that the within instrument was filed in this office for record on the..... day of....., 19.....

..... *by* .....

(COUNTY OFFICIAL) (DEPUTY)

Form R6-7100-57 (9/71)

☆ GPO—788-276

RECEIVED

Feb 4 1983

County Surveyor's Record, Curry County, Oregon

CERTIFIED RECORD OF LAND CORNER MONUMENTATION

History of original corner establishment:

CHAINS

Set a stone 16 x 10 x 4 in. 12" in the ground marked "¼" on S side for ¼ Section corner from which:

An Oak 8" in dia. bears S45°E 13 Lks. dist. marked: "¼S S30 BT"

An Oak 12" in dia. bears N10°E 9 Lks. dist. marked: "¼ S S19 BT"

Corner was originally established in 1900 by William Byers under General Land Office Contract #708. A brass cap was set by U.S. Dept. of Interior in 1968.

DIAGRAM



Description of corner evidence found:

2" iron pipe with a 3" brass cap 4" above the ground marked: U.S. DEPT. INT.

Bearing trees found:

A 20" Hemlock bears N12°W 24.4 ft; good healed blaze

A 14" Tan Oak bears S69°E 9.9 ft; scribes "¼ S30 BT" visible

S19 / S30 ¼

T33S R14W

1968

Cad. Sur.

B.L.M.

Description of monument and accessories I established to perpetuate the original location of this corner:

Set alum. post 2 ft. north of cap with USFS signs 54/4 & 54/3

Repainted & nailed USFS signs 54/4 and 54/3 on BT's

REGISTERED PROFESSIONAL LAND SURVEYOR

Herman A Pieske

OREGON
JULY 14, 1978
HERMAN A. PIESKE
1651

Office of..... County of.....

State of....., I hereby certify that the within instrument was filed in this office for record on the..... day of....., 19.....

..... *by* .....

(COUNTY OFFICIAL) (DEPUTY)

Form R6-7100-57 (9/71)

☆ GPO—788-276

RECEIVED

Feb 4 1983

493

County Surveyor's Record, Curry County, Oregon

CERTIFIED RECORD OF LAND CORNER MONUMENTATION

History of original corner establishment:

CHAINS

Set a stone 12 x 5 x 5 ins. 8" in the ground for the corner of Secs 19, 20, 29 and 30 marked with 2 notches on the S and 5 notches on the E angles of same from which:

An Oak 8" in dia. bears S79°E 13 Lks. dist. marked:
"T33S R14W S29 BT"
An Alder 10" in. dia. bears S32°W 14 Lks. dist. marked:
"T33S R14W S30 BT"
An Oak 14" in dia. bears N62°W 18 Lks. dist. marked:
"T33S R14W S19 BT"

Corner was originally established in 1900 by William Byers under General Land Office Contract #708. A brass cap was set by U.S. Dept. of Interior in 1968.

DIAGRAM

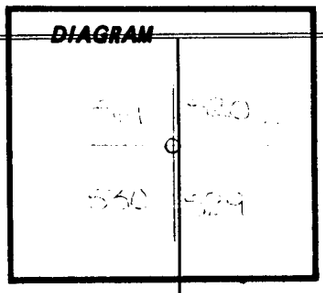

Description of corner evidence found:

BLM brass cap: T33S R14W

S19	S20
S30	S29

1968

Bearing Trees found:

A 16" Tan Oak bears S71°E 8.1 ft; rotted face, no scribing visible.
A 16" Tan Oak bears N67°E 26.8 ft; scribing visible: "T33S R14W S20 BT"
A 18" Tan Oak bears N67°W 10.5 ft; partly chopped out face, no scribing visible.
A 54" D. Fir bears S17°W 31.2 ft; healed face.

Description of monument and accessories I established to perpetuate the original location of this corner:

Set a 6' alum. post with sign #54-4, 2 ft. east

REGISTERED PROFESSIONAL LAND SURVEYOR

Herman A. Pieske

OREGON
JULY 14, 1978
HERMAN A. PIESKE
1651

Office of..... County of.....

State of....., I hereby certify that the within instrument was filed in this office for record on the..... day of....., 19.....

..... *by* .....

(COUNTY OFFICIAL) (DEPUTY)

Form R6-7100-57 (9/71)

☆GPO—798-276

RECEIVED

Feb 4 1983

493

County Surveyor's Record, Curry County, Oregon

CERTIFIED RECORD OF LAND CORNER MONUMENTATION

History of original corner establishment:

CHAINS

Set a stone 12 x 5 x 5 ins. 8" in the ground for the corner of Secs 19, 20, 29 and 30 marked with 2 notches on the S and 5 notches on the E angles of same from which:

An Oak 8" in dia. bears S79°E 13 Lks. dist. marked:
"T33S R14W S29 BT"
An Alder 10" in. dia. bears S32°W 14 Lks. dist. marked:
"T33S R14W S30 BT"
An Oak 14" in dia. bears N62°W 18 Lks. dist. marked:
"T33S R14W S19 BT"

Corner was originally established in 1900 by William Byers under General Land Office Contract #708. A brass cap was set by U.S. Dept. of Interior in 1968.

DIAGRAM

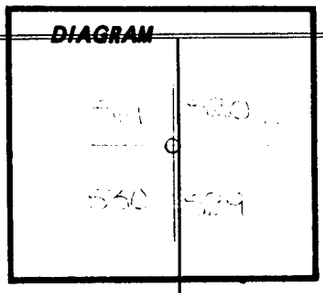

Description of corner evidence found:

BLM brass cap: T33S R14W

S19	S20
S30	S29

1968

Bearing Trees found:

A 16" Tan Oak bears S71°E 8.1 ft; rotted face, no scribing visible.
A 16" Tan Oak bears N67°E 26.8 ft; scribing visible: "T33S R14W S20 BT"
A 18" Tan Oak bears N67°W 10.5 ft; partly chopped out face, no scribing visible.
A 54" D. Fir bears S17°W 31.2 ft; healed face.

Description of monument and accessories I established to perpetuate the original location of this corner:

Set a 6' alum. post with sign #54-4, 2 ft. east

REGISTERED PROFESSIONAL LAND SURVEYOR

Herman A. Pieske

OREGON
JULY 14, 1978
HERMAN A. PIESKE
1651

Office of..... County of.....

State of....., I hereby certify that the within instrument was filed in this office for record on the..... day of....., 19.....

..... *by* .....

(COUNTY OFFICIAL) (DEPUTY)

Form R6-7100-57 (9/71)

☆GPO—798-276

RECEIVED

Feb 4 1983

County Surveyor's Record, Curry County, Oregon

CERTIFIED RECORD OF LAND CORNER MONUMENTATION

History of original corner establishment:

CHAINS

Corner was set by Ronald E. Stuntzner PLS #1321 in 1969 for Moore Mill & Lumber Company.

DIAGRAM

Description of corner evidence found:

3/4" iron rod with 3" x 3" brass target 6" above the ground marked:

T33S
S29
C S ¼
R14W

Bearing Trees Found:

A 42" D. Fir bears S69°W 17.6 ft; scribes "CS ¼ S29" visible

A 42" D. Fir bears S77½°E 19.5 ft; face pitched over

Description of monument and accessories I established to perpetuate the original location of this corner:

Set 6' alum. post 3.0 ft. west of iron rod.
Repainted & tagged BTs

REGISTERED
PROFESSIONAL
LAND SURVEYOR

Herman A. Pieske

OREGON
JULY 14, 1978
HERMAN A. PIESKE
1651

Office of..... County of.....

State of....., I hereby certify that the within instrument was filed in this office for record on the..... day of....., 19.....

..... *by* .....

(COUNTY OFFICIAL) (DEPUTY)

Form R6-7100-57 (9/71)

☆ GPO—798-275

RECEIVED

Feb. 4, 1983

COUNTY SURVEYOR

County Surveyor's Record, Curry County, Oregon

CERTIFIED RECORD OF LAND CORNER MONUMENTATION

History of original corner establishment:

CHAINS

Corner was set by Ronald E. Stuntzner PLS #1321 in 1969 for Moore Mill & Lumber Company.

DIAGRAM

Description of corner evidence found:

3/4" iron rod with 3" x 3" brass target 6" above the ground marked:

T33S
S29
C S ¼
R14W

Bearing Trees Found:

A 42" D. Fir bears S69°W 17.6 ft; scribes "CS ¼ S29" visible

A 42" D. Fir bears S77½°E 19.5 ft; face pitched over

Description of monument and accessories I established to perpetuate the original location of this corner:

Set 6' alum. post 3.0 ft. west of iron rod.
Repainted & tagged BTs

REGISTERED
PROFESSIONAL
LAND SURVEYOR

Herman A. Pieske

OREGON
JULY 14, 1978
HERMAN A. PIESKE
1651

Office of..... County of.....

State of....., I hereby certify that the within instrument was filed in this office for record on the..... day of....., 19.....

..... *by* .....

(COUNTY OFFICIAL) (DEPUTY)

Form R6-7100-57 (9/71)

☆ GPO—798-275

RECEIVED

Feb. 4, 1983

COUNTY SURVEYOR

History of original corner establishment:

Set an iron post, 3 ft. long, 2 ins. diam. 20 ins. in the ground to bed rock, and 16 ins. in a mound of stone for cor. of secs 16, 17, 20, and 21, with brass cap marked:

T33S | R14W
S17 | S16
S20 | S21
1934

DIAGRAM

CHAINS

17 | 16
20 | 21

The original bearing trees:

A Fir 40 ins. diam. bears N74°00'E 38 Lks dist. (as recorded) marked "T33S R14W S16 BT"
A Madrone ("Laurel") 30 ins. diam. bears S65°00'W 18 Lks. dist. (as recorded) marked "T33S R14W S20 BT"
No other original bearing trees to be found.
*See below

Description of corner evidence found:

Found a 1" iron pipe 14" above the ground. (no brass cap)

Bearing trees found:

A 42" D. Fir bears N74°E 25.1 ft; scribed "S16 T33S R14W" visible on open face.
Live Oak cluster growing out of root hole S33°E 73.9 ft; probable root hole S65°W 11.9 ft.
Well rotted stub S48½°E 80.5 ft
A 42" D. Fir bears N39½°W 61.1 ft. (record 54.8 ft) face open
A 14" W. Fir bears S39°W 63.8 ft; well healed blaze
A 14" Maple bears S59°W 44.9 ft; well healed blaze

Description of monument and accessories I established to perpetuate the original location of this corner:

Set a 2" x 30" alum. pipe with a 2½" alum. cap 5" above the ground marked:

T33S R14W
S17 | S16
S20 | S21
RLS 1651
1982

in a 36" dia. rock mound with a 6' alum. post 1.0 ft. west with signs 54-4 & 59-2

*History of original corner establishment continued:

New Bearing Trees:

A Live oak, 14" dia. bears S48°30'E 122 Lks. dist. marked: "T33S R14W S21 BT"
A Fir, 40" dia. bears N39°30'E 83 Lks. dist. marked: "T33S R14W S17 BT"

(W)

Corner was originally established by William Byers in 1900 under U.S. General Land Office Contract #708. It was remonumented by Geo. F. Rigby U.S. Cadastral Engineer under Group #134 in 1934.

REGISTERED PROFESSIONAL LAND SURVEYOR
Herman A. Pieske
OREGON
JULY 14, 1978
HERMAN A. PIESKE
1651

Office of..... *County of*.....
State of....., *I hereby certify that the within instrument was filed in this office for record on the*..... *day of*....., *19*.....
..... *by* .....
(COUNTY OFFICIAL) (DEPUTY)

Form R6-7100-57 (9/71)

☆GPO—798-276

RECEIVED
Feb 4 1983

History of original corner establishment:

Set an iron post, 3 ft. long, 2 ins. diam. 20 ins. in the ground to bed rock, and 16 ins. in a mound of stone for cor. of secs 16, 17, 20, and 21, with brass cap marked:

T33S | R14W
S17 | S16
S20 | S21
1934

DIAGRAM

CHAINS

17 | 16
20 | 21

The original bearing trees:

A Fir 40 ins. diam. bears N74°00'E 38 Lks dist. (as recorded) marked "T33S R14W S16 BT"
A Madrone ("Laurel") 30 ins. diam. bears S65°00'W 18 Lks. dist. (as recorded) marked "T33S R14W S20 BT"
No other original bearing trees to be found.
*See below

Description of corner evidence found:

Found a 1" iron pipe 14" above the ground. (no brass cap)

Bearing trees found:

A 42" D. Fir bears N74°E 25.1 ft; scribed "S16 T33S R14W" visible on open face.
Live Oak cluster growing out of root hole S33°E 73.9 ft; probable root hole S65°W 11.9 ft.
Well rotted stub S48½°E 80.5 ft
A 42" D. Fir bears N39½°W 61.1 ft. (record 54.8 ft) face open
A 14" W. Fir bears S39°W 63.8 ft; well healed blaze
A 14" Maple bears S59°W 44.9 ft; well healed blaze

Description of monument and accessories I established to perpetuate the original location of this corner:

Set a 2" x 30" alum. pipe with a 2½" alum. cap 5" above the ground marked:

T33S R14W
S17 | S16
S20 | S21
RLS 1651
1982

in a 36" dia. rock mound with a 6' alum. post 1.0 ft. west with signs 54-4 & 59-2

*History of original corner establishment continued:

New Bearing Trees:

A Live oak, 14" dia. bears S48°30'E 122 Lks. dist. marked: "T33S R14W S21 BT"
A Fir, 40" dia. bears N39°30'E 83 Lks. dist. marked: "T33S R14W S17 BT"

(W)

Corner was originally established by William Byers in 1900 under U.S. General Land Office Contract #708. It was remonumented by Geo. F. Rigby U.S. Cadastral Engineer under Group #134 in 1934.

REGISTERED PROFESSIONAL LAND SURVEYOR
Herman A. Pieske
OREGON
JULY 14, 1978
HERMAN A. PIESKE
1651

Office of..... *County of*.....
State of....., *I hereby certify that the within instrument was filed in this office for record on the*..... *day of*....., *19*.....
..... *by* .....
(COUNTY OFFICIAL) (DEPUTY)

Form R6-7100-57 (9/71)

☆GPO—798-276

RECEIVED
Feb 4 1983

5. 1/4 Corner Section 13

Found a 3/4" iron pipe S60°E 1.0 ft. from the corner. Also found location tag on 36" Fir stump marked "S60°E 20.8 ft."

CHAINS

BT's Found

36" D. Fir stump bears N60°W 19.8 ft; face open scribes "1/4 S18 BT" visible

Set a 2" x 30" alum. pipe with a 2-1/2" alum. cap 6" above the ground.

BT's New

13" Tan Oak bears S6°W 40.7 ft; bark scribed "1/4 S13 BT"

4" Tan Oak bears S88°W 14.8 ft; bark scribed "X BT"

T33S
R15W R14W
S13 | 1/4
RLS 1651
1982

6. West 1/4 Corner Section 18

Set a 2" x 30" alum. pipe with a 2-1/2" alum. cap

BT's New

9" Hemlock bears S4°E 19.3 ft; double blazed and scribed "1/4 S18 BT"

6" Hemlock bears S84°E 19.5 ft' double blazed and scribed "1/4 S18 BT"

F.B. 16, Pg. 6-7

T33S
R15 | R14W
1/4 | S18
RLS 1651
1982

7. Center 1/4 Corner Section 18

Set 1 2" x 30" alum. pipe with a 2-1/2" alum. cap and constructed a mound of stones around it.

BT's New

6" Hemlock bears N2°W 13.8 ft; double blazed and scribed "X BT"

8" Hemlock bears N88°E 21.9 ft; double blazed and scribed "C 1/4 S18 BT"

F.B. 15, Pg. 8-9

T33S R14W
C 1/4 • S18
RLS 1651
1982

8. 1/4 Corner Section 17, Section 18

Found a 1" x 24" high iron pipe with a 2-1/2" brass cap.

BT's Found

50" Cedar Stump bears S24°W 26.5 ft (to face) 28.5 ft ℄ scribes "1/4 S18 BT" visible

66" D. Fir stump bears S62°E 41.6 (to face) 44.0 to center, no visible scribing

BT's New

9" Tan Oak bears S27°E 13.4 ft; bark scribed "1/4 S17 BT"

9" Tan Oak bears N48°W 8.0 ft; bark scribed "1/4 S18 BT"

US GLO
1/4
S18 | S17
1933

Herman A. Pieske - LS# 1651
August 1982

5. 1/4 Corner Section 13

Found a 3/4" iron pipe S60°E 1.0 ft. from the corner. Also found location tag on 36" Fir stump marked "S60°E 20.8 ft."

CHAINS

BT's Found

36" D. Fir stump bears N60°W 19.8 ft; face open scribes "1/4 S18 BT" visible

Set a 2" x 30" alum. pipe with a 2-1/2" alum. cap 6" above the ground.

BT's New

13" Tan Oak bears S6°W 40.7 ft; bark scribed "1/4 S13 BT"

4" Tan Oak bears S88°W 14.8 ft; bark scribed "X BT"

T33S
R15W R14W
S13 | 1/4
RLS 1651
1982

6. West 1/4 Corner Section 18

Set a 2" x 30" alum. pipe with a 2-1/2" alum. cap

BT's New

9" Hemlock bears S4°E 19.3 ft; double blazed and scribed "1/4 S18 BT"

6" Hemlock bears S84°E 19.5 ft' double blazed and scribed "1/4 S18 BT"

F.B. 16, Pg. 6-7

T33S
R15 | R14W
1/4 | S18
RLS 1651
1982

7. Center 1/4 Corner Section 18

Set 1 2" x 30" alum. pipe with a 2-1/2" alum. cap and constructed a mound of stones around it.

BT's New

6" Hemlock bears N2°W 13.8 ft; double blazed and scribed "X BT"

8" Hemlock bears N88°E 21.9 ft; double blazed and scribed "C 1/4 S18 BT"

F.B. 15, Pg. 8-9

T33S R14W
C 1/4 • S18
RLS 1651
1982

8. 1/4 Corner Section 17, Section 18

Found a 1" x 24" high iron pipe with a 2-1/2" brass cap.

BT's Found

50" Cedar Stump bears S24°W 26.5 ft (to face) 28.5 ft ℄ scribes "1/4 S18 BT" visible

66" D. Fir stump bears S62°E 41.6 (to face) 44.0 to center, no visible scribing

BT's New

9" Tan Oak bears S27°E 13.4 ft; bark scribed "1/4 S17 BT"

9" Tan Oak bears N48°W 8.0 ft; bark scribed "1/4 S18 BT"

US GLO
1/4
S18 | S17
1933

Herman A. Pieske - LS# 1651
August 1982

1. Closing Corner Section 7, Section 18
Found a 60" D. Fir stump with a 3/8" iron rod driven in Center of tree. Found blazes on North & South Faces.

T33S
R15W R14W
RM
S13 | S7 / S18
RLS 1651
1982

CHAINS BT's Found
10" Tan Oak stub badly rotted bears N88°E 48.5 ft; Face open, no scribes visible.
24" D. Fir snag bears S56°E 46.3 ft.
5" Tan Oak bears N18°E 13.2 ft; bark scribed "x" at DBH and "BT" at base
4" Tan Oak bears S68°E 26.0 ft; bark scribed "x" at DBH and "BT" at base

2. 1/4 Corner Section 7, Section 18
Found nearly round stone, 10" dia. with "1/4" on North face.

BT's Found
48" D. Fir stump bears S24°W 49.5 ft. Healed face.
14" Madrone, dead & down bears N42°E 38.0 ft. (57 LKS = 37.6 ft Record)

Set a 2" x 30" alum. pipe with a 2-1/2" alum. cap 10" above the ground in 30" dia. rock mound.

T33S R14W
S7 / S18 1/4
RLS 1651
1982

BT's New
9" Tan Oak bears N32°E 8.8 ft; bark scribed "1/4 S7 BT"
10" Tan Oak bears S16°E 18.2 ft; bark scribed "1/4 S18 BT"

3. Section Corner 7, 8, 17, 18
Found depression in ground, matches distances to bearing trees.

BT's Found
85" Fir bears S60°W 63.4 ft.; healed face.
40" Fir snag bears S8°E 9.9 ft.; (S15°E Record) No marks

Set a 2" x 30" alum. pipe with a 2-1/2" slum. cap 6" above the ground in a mound of stones.

T33S R14W
S7 | S8
S18 | S17
RLS 1651
1982

BT's New
7" Alder bears S75°W 24.5 ft; bark scribed "T33S R14W S18 BT"
9" Tan Oak bears N11°E 29.6 ft; bark scribed "T33S R14W S8 BT"
13" Hemlock bears N18°W 34.2 ft; double blazed and scribed "T33S R14W S7 BT"

4. North 1/4 Corner Section 17
Found a 16" x 16" x 8" stone, set upright in the ground with a faint "1/4"

BT's Found
16" Live Oak bears N15°W 12.5 ft; which has been cut open
22" Maple, fallen, cut open, stump bears S75°E 32.3 ft.

Set a 2" x 30" alum. pipe with a 2-1/2" alum. cap in stone mound.

T33S R14W
1/4 / S17
RLS 1651
1982

BT's New
7" Tan Oak bears S32°E 25.9 ft; bark scribed "1/4 S17 BT"
9" Tan Oak bears S13°W 12.3 ft; bark scribed "1/4 S17 BT"

Herman A. Pieske - LS# 1651

1. Closing Corner Section 7, Section 18
Found a 60" D. Fir stump with a 3/8" iron rod driven in Center of tree. Found blazes on North & South Faces.

T33S
R15W R14W
RM
S13 | S7 / S18
RLS 1651
1982

CHAINS BT's Found
10" Tan Oak stub badly rotted bears N88°E 48.5 ft; Face open, no scribes visible.
24" D. Fir snag bears S56°E 46.3 ft.
5" Tan Oak bears N18°E 13.2 ft; bark scribed "x" at DBH and "BT" at base
4" Tan Oak bears S68°E 26.0 ft; bark scribed "x" at DBH and "BT" at base

2. 1/4 Corner Section 7, Section 18
Found nearly round stone, 10" dia. with "1/4" on North face.

BT's Found
48" D. Fir stump bears S24°W 49.5 ft. Healed face.
14" Madrone, dead & down bears N42°E 38.0 ft. (57 LKS = 37.6 ft Record)

Set a 2" x 30" alum. pipe with a 2-1/2" alum. cap 10" above the ground in 30" dia. rock mound.

T33S R14W
S7 / S18 1/4
RLS 1651
1982

BT's New
9" Tan Oak bears N32°E 8.8 ft; bark scribed "1/4 S7 BT"
10" Tan Oak bears S16°E 18.2 ft; bark scribed "1/4 S18 BT"

3. Section Corner 7, 8, 17, 18
Found depression in ground, matches distances to bearing trees.

BT's Found
85" Fir bears S60°W 63.4 ft.; healed face.
40" Fir snag bears S8°E 9.9 ft.; (S15°E Record) No marks

Set a 2" x 30" alum. pipe with a 2-1/2" slum. cap 6" above the ground in a mound of stones.

T33S R14W
S7 | S8
S18 | S17
RLS 1651
1982

BT's New
7" Alder bears S75°W 24.5 ft; bark scribed "T33S R14W S18 BT"
9" Tan Oak bears N11°E 29.6 ft; bark scribed "T33S R14W S8 BT"
13" Hemlock bears N18°W 34.2 ft; double blazed and scribed "T33S R14W S7 BT"

4. North 1/4 Corner Section 17
Found a 16" x 16" x 8" stone, set upright in the ground with a faint "1/4"

BT's Found
16" Live Oak bears N15°W 12.5 ft; which has been cut open
22" Maple, fallen, cut open, stump bears S75°E 32.3 ft.

Set a 2" x 30" alum. pipe with a 2-1/2" alum. cap in stone mound.

T33S R14W
1/4 / S17
RLS 1651
1982

BT's New
7" Tan Oak bears S32°E 25.9 ft; bark scribed "1/4 S17 BT"
9" Tan Oak bears S13°W 12.3 ft; bark scribed "1/4 S17 BT"

Herman A. Pieske - LS# 1651

9. CW 1/16 Corner Section 17

Set a 2" x 30" alum. pipe with a 2-1/2" alum. cap in a mound of stones.

T33S R14W
W 1/16
C—·—C
S17
RLS 1651
1982

CHAINS
BT's New
17" Hemlock bears N44°W 47.1 ft; double blazed and scribed "CW 1/16 S17 BT"
9" Alder bears S18°E 13.9 ft; bark scribed "CW 1/16 S17 BT"
F.B. 15, Pg. 19-20

10. CE W 1/64 Corner Section 17

Set 1 2" x 30" alum. pipe with a 2-1/2" alum. cap 6" above the ground.

T33S R14W
C.E.W 1/64 • S17
RLS 1651
1982

BT's New
8" Myrtlewood bears N64°W 15.2 ft; bark scribed "CEW 1/64 S17 BT"
9" Myrtlewood bears N75°E 9.7 ft; bark scribed "X, BT"
F.B. 15, Pg. 21-22

11. C 1/4 Corner Section 17

Set 1 2" x 30" alum. pipe with a 2-1/2" alum. cap

T33S R14W
C 1/4 • S17
RLS 1651
1982

BT's New
13" Fir bears N15°W 6.4 ft; double blazed and scribed "C 1/4 S17 BT"
11" Fir bears S60°W 18.0 ft; double blazed and scribed "X, BT"
F.B. 16, Pg. 4=5

12. 1/4 Corner Section 17, Section 16

Found a 1" x 10" iron pipe with a 2-1/2" brass cap.

US GLO
1/4
S17| S16
1933

BT's Found
48" D. Fir bears N73¼°E 49.5 ft; healed face
28" D. Fir bears S23½°W 19.8 ft; healed face

13. S 1/16 Corner Section 18, Section 17

Set a 2" x 30" alum. pipe with a 2-1/2" alum. cap in a stone mound.

T33S R14W
S 1/16
S18|S17
RLS 1651
1982

BT's New
10" Tan Oak bears S59°E 23.1 ft; bark scribed "S1/16 S17 BT"
13" Tan Oak bears S53°W 30.8 ft; bark scribed "S1/16 S18 BT"
F.B. 15, Pg. 15-16

14. SW 1/16 Corner Section 17

Set a 2" x 30" alum. pipe with a 2-1/2" alum. cap in a mound of stones

T33S R14W
SW 1/16 • S17
RLS 1651
1982

BT's New
9" Alder bears N63°W 23.2 ft; bark scribed "SW 1/16 S17 BT"
7" Alder bears S32°W 43.2 ft; bark scribed "X, BT"
F.B. 15, Pg. 17-18

Herman A. Pieske - LS #1651
August 1982

9. CW 1/16 Corner Section 17

Set a 2" x 30" alum. pipe with a 2-1/2" alum. cap in a mound of stones.

T33S R14W
W 1/16
C—·—C
S17
RLS 1651
1982

CHAINS
BT's New
17" Hemlock bears N44°W 47.1 ft; double blazed and scribed "CW 1/16 S17 BT"
9" Alder bears S18°E 13.9 ft; bark scribed "CW 1/16 S17 BT"
F.B. 15, Pg. 19-20

10. CE W 1/64 Corner Section 17

Set 1 2" x 30" alum. pipe with a 2-1/2" alum. cap 6" above the ground.

T33S R14W
C.E.W 1/64 • S17
RLS 1651
1982

BT's New
8" Myrtlewood bears N64°W 15.2 ft; bark scribed "CEW 1/64 S17 BT"
9" Myrtlewood bears N75°E 9.7 ft; bark scribed "X, BT"
F.B. 15, Pg. 21-22

11. C 1/4 Corner Section 17

Set 1 2" x 30" alum. pipe with a 2-1/2" alum. cap

T33S R14W
C 1/4 • S17
RLS 1651
1982

BT's New
13" Fir bears N15°W 6.4 ft; double blazed and scribed "C 1/4 S17 BT"
11" Fir bears S60°W 18.0 ft; double blazed and scribed "X, BT"
F.B. 16, Pg. 4=5

12. 1/4 Corner Section 17, Section 16

Found a 1" x 10" iron pipe with a 2-1/2" brass cap.

US GLO
1/4
S17| S16
1933

BT's Found
48" D. Fir bears N73¼°E 49.5 ft; healed face
28" D. Fir bears S23½°W 19.8 ft; healed face

13. S 1/16 Corner Section 18, Section 17

Set a 2" x 30" alum. pipe with a 2-1/2" alum. cap in a stone mound.

T33S R14W
S 1/16
S18|S17
RLS 1651
1982

BT's New
10" Tan Oak bears S59°E 23.1 ft; bark scribed "S1/16 S17 BT"
13" Tan Oak bears S53°W 30.8 ft; bark scribed "S1/16 S18 BT"
F.B. 15, Pg. 15-16

14. SW 1/16 Corner Section 17

Set a 2" x 30" alum. pipe with a 2-1/2" alum. cap in a mound of stones

T33S R14W
SW 1/16 • S17
RLS 1651
1982

BT's New
9" Alder bears N63°W 23.2 ft; bark scribed "SW 1/16 S17 BT"
7" Alder bears S32°W 43.2 ft; bark scribed "X, BT"
F.B. 15, Pg. 17-18

Herman A. Pieske - LS #1651
August 1982

County Surveyor's Record, Curry County, Oregon

15. C.E. SW 1/64 Corner Section 17

Set a 2" x 30" alum. pipe 2ith a 2-1/2" alum. cap 6" above the ground.

T33S R14W
CE SW 1/64 S17
RLS 1651
1982

CHAINS

BT's New

10" D. Fir bears S7°E 35.2 ft; scribed "CDSW 1/64 S17 BT" on double blazed face.

13" D. Fir bears S59°W 29.0 ft; scribed "X" "BT" on double blazed face.

16. Closing Corner Section 13, Section 24

Found a 5/8" iron rod next to the original corner stone.

BT's Found

41" Fir bears N10°W 31.7 ft; face has been chopped open, some scribing visible.

15" Tan Oak bears N67°W 14.3 ft; healed face.

Set a 2" x 30" alum. pipe with a 2-1/2" alum. cap in stone mound.

T33S
R15W R14W
AP
S24 | S18
RLS 1651
1982

BT's New

9" Tan Oak bears S33°W 11.3 ft; bark scribed "T33S R15W S24 BT"

17. Closing Corner Section 18, Section 19

Found a 5/8" iron rod.

BT's Found

40" Fir stump bears S70°W 41.8 ft; scribed "S19 BT"

5" Hemlock bears S22°E 20.8 ft; scribed "S19 BT"

Set a 2" x 30" alum. pipe with a 2-1/2" alum. cap 9" above the ground in rock mound.

T33S
R15W R14W
S24 | S18 / S19
RLS 1651
1982

BT's New

8" Tan Oak bears N33°E 24.4 ft; bark scribed "T33S R14W S18 BT"

18. 1/4 Corner Section 18, Section 19

Found a 5/8" iron rod in stone mound and a 20 x 12 x 10 stone with "W 1/4" visible.

BT's Found

8" Fir bears N48°E 13.2 ft; (14.2 recorded) tree broken off, 1.0 ft. above ground.

14" Tan Oak, blown over, unable to determine original location.

Set a 2" x 30" alum. pipe with a 2-1/2" alum. cap in stone mound.

T33S R14W
1/4 S18 / S19
RLS 1651
1982

BT's New

12" Tan Oak bears N14°E 56.8 ft; bark scribed "1/4 S18 BT"

8" Tan Oak bears S59°W 9.5 ft; bark scribed "1/4 S19 BT"

Herman A. Pieske-LS#1651

August 1982

County Surveyor's Record, Curry County, Oregon

15. C.E. SW 1/64 Corner Section 17

Set a 2" x 30" alum. pipe 2ith a 2-1/2" alum. cap 6" above the ground.

T33S R14W
CE SW 1/64 S17
RLS 1651
1982

CHAINS

BT's New

10" D. Fir bears S7°E 35.2 ft; scribed "CDSW 1/64 S17 BT" on double blazed face.

13" D. Fir bears S59°W 29.0 ft; scribed "X" "BT" on double blazed face.

16. Closing Corner Section 13, Section 24

Found a 5/8" iron rod next to the original corner stone.

BT's Found

41" Fir bears N10°W 31.7 ft; face has been chopped open, some scribing visible.

15" Tan Oak bears N67°W 14.3 ft; healed face.

Set a 2" x 30" alum. pipe with a 2-1/2" alum. cap in stone mound.

T33S
R15W R14W
AP
S24 | S18
RLS 1651
1982

BT's New

9" Tan Oak bears S33°W 11.3 ft; bark scribed "T33S R15W S24 BT"

17. Closing Corner Section 18, Section 19

Found a 5/8" iron rod.

BT's Found

40" Fir stump bears S70°W 41.8 ft; scribed "S19 BT"

5" Hemlock bears S22°E 20.8 ft; scribed "S19 BT"

Set a 2" x 30" alum. pipe with a 2-1/2" alum. cap 9" above the ground in rock mound.

T33S
R15W R14W
S24 | S18 / S19
RLS 1651
1982

BT's New

8" Tan Oak bears N33°E 24.4 ft; bark scribed "T33S R14W S18 BT"

18. 1/4 Corner Section 18, Section 19

Found a 5/8" iron rod in stone mound and a 20 x 12 x 10 stone with "W 1/4" visible.

BT's Found

8" Fir bears N48°E 13.2 ft; (14.2 recorded) tree broken off, 1.0 ft. above ground.

14" Tan Oak, blown over, unable to determine original location.

Set a 2" x 30" alum. pipe with a 2-1/2" alum. cap in stone mound.

T33S R14W
1/4 S18 / S19
RLS 1651
1982

BT's New

12" Tan Oak bears N14°E 56.8 ft; bark scribed "1/4 S18 BT"

8" Tan Oak bears S59°W 9.5 ft; bark scribed "1/4 S19 BT"

Herman A. Pieske-LS#1651

August 1982

23. C-W-NW 1/64 Corner Section 20

Set a 2" x 30" alum. pipe with a 2-1/2" alum. cap 5" above the ground.

T33S R14W
C-W-NW 1/64 S20
RLS 1651
1982

CHAINS

BT's New

7" Alder bears N86°E 10.6 ft; bark scribed "C-N-NW 1/64 S20 BT"

7" Alder bears N11°W 29.8 ft; bark scribed "X" at DBH and "BT" at base

F.B. 17, Pg. 5

24. 1/4 Corner Section 19, Section 20

Found a 14" x 10" x 8" stone marked "1/4" on west face, with 5/8" iron rod alongside.

BT's Found

50" D. Fir stump bears S75°W 24.4 ft; faint scribing visible on open blaze

8" Alder bears N26°E 9.0 ft; bark scribed "W 1/16 S18 BT" (should be S20)

14" Tan Oak bears N68°W 19.7 ft; scribed "1/4 S19 BT"

Set a 2-1/2" alum. cap on 2" alum. pipe 30" long with 5/8" iron rod & original stone below ground elevation.

T33S R14W
1/4
S19 | S20
RLS 1651
1982

BT's New

5" D. Fir bears S53°E 5.4 ft; scribed "1/4 S20 BT" on double blazed face

25. C-W-W 1/64 Corner Section 20

Set a 2" x 30" alum. pipe with a 2-1/2" alum. cap 4" above the ground.

T33S R14W
C-W-W 1/64 • S20
RLS 1651
1982

BT's New

12" D. Fir bears N59°E 1.5 ft; scribed "C-W W 1/64 S20 BT" on double blazed face

8" D. Fir bears S25°W 20.6 ft; scribed "X" "BT" (X at DBH)

F.B. 17, Pg. 2

26. C 1/4 Corner Section 20

Set a 2" x 30" alum. pipe with a 2-1/2" alum. cap 4" above the ground.

T33S R14W
C 1/4 • S20
RLS 1651
1982

BT's New

8" Hemlock bears N38°W 11.4 ft; scribed "C 1/4 S20 BT" on double blazed face

13" Hemlock bears S77°E 10.7 ft; scribed "C 1/4 S20 BT" on double blazed face

F.B. 17, Pg. 1

27. 1/4 Corner Section 20, Section 21

Found a 14" x 10" x 8" stone, near corner location possible original

BT's Found

12" Madrone bears N45°W 11.9 ft; very faint marks visible on open blaze

Set a 2" x 30" alum. pipe with a 2-1/2" alum. cap 6" above the ground.

T33S R14W
1/4
S20 | S21
RLS 1651
1982

BT's New

30" D. Fir bears S19°E 30.8 ft; scribed "1/4 S21 BT" on double blazed face

12" Tan Oak bears N65°W 22.4 ft; scribed "1/4 S20 BT" on double blazed face

Herman A. Pieske - LS# 1651

August 1982

23. C-W-NW 1/64 Corner Section 20

Set a 2" x 30" alum. pipe with a 2-1/2" alum. cap 5" above the ground.

T33S R14W
C-W-NW 1/64 S20
RLS 1651
1982

CHAINS

BT's New

7" Alder bears N86°E 10.6 ft; bark scribed "C-N-NW 1/64 S20 BT"

7" Alder bears N11°W 29.8 ft; bark scribed "X" at DBH and "BT" at base

F.B. 17, Pg. 5

24. 1/4 Corner Section 19, Section 20

Found a 14" x 10" x 8" stone marked "1/4" on west face, with 5/8" iron rod alongside.

BT's Found

50" D. Fir stump bears S75°W 24.4 ft; faint scribing visible on open blaze

8" Alder bears N26°E 9.0 ft; bark scribed "W 1/16 S18 BT" (should be S20)

14" Tan Oak bears N68°W 19.7 ft; scribed "1/4 S19 BT"

Set a 2-1/2" alum. cap on 2" alum. pipe 30" long with 5/8" iron rod & original stone below ground elevation.

T33S R14W
1/4
S19 | S20
RLS 1651
1982

BT's New

5" D. Fir bears S53°E 5.4 ft; scribed "1/4 S20 BT" on double blazed face

25. C-W-W 1/64 Corner Section 20

Set a 2" x 30" alum. pipe with a 2-1/2" alum. cap 4" above the ground.

T33S R14W
C-W-W 1/64 • S20
RLS 1651
1982

BT's New

12" D. Fir bears N59°E 1.5 ft; scribed "C-W W 1/64 S20 BT" on double blazed face

8" D. Fir bears S25°W 20.6 ft; scribed "X" "BT" (X at DBH)

F.B. 17, Pg. 2

26. C 1/4 Corner Section 20

Set a 2" x 30" alum. pipe with a 2-1/2" alum. cap 4" above the ground.

T33S R14W
C 1/4 • S20
RLS 1651
1982

BT's New

8" Hemlock bears N38°W 11.4 ft; scribed "C 1/4 S20 BT" on double blazed face

13" Hemlock bears S77°E 10.7 ft; scribed "C 1/4 S20 BT" on double blazed face

F.B. 17, Pg. 1

27. 1/4 Corner Section 20, Section 21

Found a 14" x 10" x 8" stone, near corner location possible original

BT's Found

12" Madrone bears N45°W 11.9 ft; very faint marks visible on open blaze

Set a 2" x 30" alum. pipe with a 2-1/2" alum. cap 6" above the ground.

T33S R14W
1/4
S20 | S21
RLS 1651
1982

BT's New

30" D. Fir bears S19°E 30.8 ft; scribed "1/4 S21 BT" on double blazed face

12" Tan Oak bears N65°W 22.4 ft; scribed "1/4 S20 BT" on double blazed face

Herman A. Pieske - LS# 1651

August 1982

19. Section corner 17, 18, 19, 20

Found a 2" iron pipe 5" above the ground with a 2-1/2" brass cap.

US GLO
T33S R14W
S18 | S17
S19 | S20
1933

CHAINS

BT's Found

40" Cedar snag (blown down) face burned bears S41°W 52.1 ft;
48" Cedar stump (badly rotted) bears N62°W 48.8 ft;
10" Alder stub bears S77°E 18.5 ft;
10" Alder (root crown only) bears N32°E 14.5 ft;
10" Alder (root crown only) bears S12°W 6.6 ft;
10" Alder (root crown only) bears N69°W 10.6 ft;
19" D. Fir bears S74°E 34.6 ft; (rec. 36.8) partially healed "BT" blaze
28" D. Fir bears N13.2 ft; (unrecorded) partially healed "BT" blaze
26" Hemlock bears N88°W 65.4 ft; scribed "T33S R14W S18 BT" on double blaze face

Set a 5/8" x 30" iron rod 26" deep for R.M. Bears S30°W 6.3 ft;

20. E-W 1/64 Corner Section 17, Section 20

Set a 2" x 30" alum. pipe with a 2-1/2" alum. cap 8" above the ground in a 36" dia. rock mound.

T33S R14W
E-W 1/64
S17
S20
RLS 1651
1982

BT's New

20" D. Fir bears N46°W 13.6 ft; scribed "E-W 1/64 S17 BT" on double blazed face
12" Tan Oak bears S49.7 ft; bark scribed "E-W 1/64 S20 BT" on face

21. 1/4 Corner Section 17, Section 20

Found a 1" x 36" pipe with a 2-1/2" GLO brass cap out of position, lying on the ground.

BT's Found

30" Cedar stump with scribing visible, bears N2°W 41.3 ft;
16" Cedar stump, lying on ground, rotted face bears S55°E 57.4 ft;

Set a 2" x 30" alum. pipe with a 2-1/2" alum. cap 6" above the ground.

T33S R14W
1/4 S17/S20
RLS 1651
1982

BT's New

7" D. Fir bears N4°W 31.2 ft; scribed "1/4 S17 BT" on double blazed face
7" Cedar bears S33°E 24.3 ft; scribed "1/4 S20 BT" on a double blazed face

22. N 1/16 Corner Section 19, Section 20

Set a 2" x 30" alum. pipe with a 2-1/2" alum. cap

T33S R14W
N 1/16
S19 | S20
RLS 1651
1982

BT's New

8" Fir bears N84°E 8.2 ft; double blazed and scribed "N 1/16 S20 BT"
5" Hemlock bears N86°W 11.1 ft; double blazed and scribed "N 1/16 S19 BT"

F.B. 17, Pg. 3-4

Herman A. Pieske - 25#1651
August 1982

19. Section corner 17, 18, 19, 20

Found a 2" iron pipe 5" above the ground with a 2-1/2" brass cap.

US GLO
T33S R14W
S18 | S17
S19 | S20
1933

CHAINS

BT's Found

40" Cedar snag (blown down) face burned bears S41°W 52.1 ft;
48" Cedar stump (badly rotted) bears N62°W 48.8 ft;
10" Alder stub bears S77°E 18.5 ft;
10" Alder (root crown only) bears N32°E 14.5 ft;
10" Alder (root crown only) bears S12°W 6.6 ft;
10" Alder (root crown only) bears N69°W 10.6 ft;
19" D. Fir bears S74°E 34.6 ft; (rec. 36.8) partially healed "BT" blaze
28" D. Fir bears N13.2 ft; (unrecorded) partially healed "BT" blaze
26" Hemlock bears N88°W 65.4 ft; scribed "T33S R14W S18 BT" on double blaze face

Set a 5/8" x 30" iron rod 26" deep for R.M. Bears S30°W 6.3 ft;

20. E-W 1/64 Corner Section 17, Section 20

Set a 2" x 30" alum. pipe with a 2-1/2" alum. cap 8" above the ground in a 36" dia. rock mound.

T33S R14W
E-W 1/64
S17
S20
RLS 1651
1982

BT's New

20" D. Fir bears N46°W 13.6 ft; scribed "E-W 1/64 S17 BT" on double blazed face
12" Tan Oak bears S49.7 ft; bark scribed "E-W 1/64 S20 BT" on face

21. 1/4 Corner Section 17, Section 20

Found a 1" x 36" pipe with a 2-1/2" GLO brass cap out of position, lying on the ground.

BT's Found

30" Cedar stump with scribing visible, bears N2°W 41.3 ft;
16" Cedar stump, lying on ground, rotted face bears S55°E 57.4 ft;

Set a 2" x 30" alum. pipe with a 2-1/2" alum. cap 6" above the ground.

T33S R14W
1/4 S17/S20
RLS 1651
1982

BT's New

7" D. Fir bears N4°W 31.2 ft; scribed "1/4 S17 BT" on double blazed face
7" Cedar bears S33°E 24.3 ft; scribed "1/4 S20 BT" on a double blazed face

22. N 1/16 Corner Section 19, Section 20

Set a 2" x 30" alum. pipe with a 2-1/2" alum. cap

T33S R14W
N 1/16
S19 | S20
RLS 1651
1982

BT's New

8" Fir bears N84°E 8.2 ft; double blazed and scribed "N 1/16 S20 BT"
5" Hemlock bears N86°W 11.1 ft; double blazed and scribed "N 1/16 S19 BT"

F.B. 17, Pg. 3-4

Herman A. Pieske - 25#1651
August 1982

County Surveyor's Record, Curry County, Oregon

28. 1/4 Corner Section 24
Found a 5/8" Iron Rod

T33S
R15W R14W
S24
1/4
RLS 1651
1982

BT's Found

CHAINS

Hemlock bears S63°E 32.6 ft; scribed "E 1/4 S19 BT" (Rec. S52°E, 32.2. ft.)

14" Alder bears N7°E 52.0 ft; scribed "E 1/4 S24 BT"

Set a 2" x 30" alum. pipe with a 2½" alum. cap 4" above the ground in a 24" diameter rock mound.

BT's New

10" Alder bears N46°W 56.4 ft; bark scribed "1/4 S24 BT"

11" Hemlock bears S15°W 45.4 ft; scribed "1/4 S24 BT" on double blazed face.

29. 1/4 Corner Section 20, Section 29
Found Rotting Tan Oak stump - approx. 3 ft. high, no visible marks.

BT's Found

40" Fir stump bears S76°E 29.6 ft; bark scribed "S20 BT"

Remains of a Tan Oak stump bears S35°E 11.7 ft;

Set a 2" x 30" alum. pipe with a 2-1/2" alum. cap 6" above the ground, in a stone mound, as a reference monument to the actual corner. The R.M. bears S2.3 ft. from the corner.

T33S R14W
RM
1/4 S20
S29
RLS 1651
1982
NORTH 2.3 FT.

BT's New

12" Hemlock bears S12°E 12.7 ft; scribed "1/4 S29 BT" on double blazed face

10" Hemlock bears N80°E 27.3 ft; scribed "1/4 S20 BT" on double blazed face

REGISTERED PROFESSIONAL LAND SURVEYOR
Herman A. Pieske
OREGON
JULY 14, 1978
HERMAN A. PIESKE
1651

August 1982

County Surveyor's Record, Curry County, Oregon

28. 1/4 Corner Section 24
Found a 5/8" Iron Rod

T33S
R15W R14W
S24
1/4
RLS 1651
1982

BT's Found

CHAINS

Hemlock bears S63°E 32.6 ft; scribed "E 1/4 S19 BT" (Rec. S52°E, 32.2. ft.)

14" Alder bears N7°E 52.0 ft; scribed "E 1/4 S24 BT"

Set a 2" x 30" alum. pipe with a 2½" alum. cap 4" above the ground in a 24" diameter rock mound.

BT's New

10" Alder bears N46°W 56.4 ft; bark scribed "1/4 S24 BT"

11" Hemlock bears S15°W 45.4 ft; scribed "1/4 S24 BT" on double blazed face.

29. 1/4 Corner Section 20, Section 29
Found Rotting Tan Oak stump - approx. 3 ft. high, no visible marks.

BT's Found

40" Fir stump bears S76°E 29.6 ft; bark scribed "S20 BT"

Remains of a Tan Oak stump bears S35°E 11.7 ft;

Set a 2" x 30" alum. pipe with a 2-1/2" alum. cap 6" above the ground, in a stone mound, as a reference monument to the actual corner. The R.M. bears S2.3 ft. from the corner.

T33S R14W
RM
1/4 S20
S29
RLS 1651
1982
NORTH 2.3 FT.

BT's New

12" Hemlock bears S12°E 12.7 ft; scribed "1/4 S29 BT" on double blazed face

10" Hemlock bears N80°E 27.3 ft; scribed "1/4 S20 BT" on double blazed face

REGISTERED PROFESSIONAL LAND SURVEYOR
Herman A. Pieske
OREGON
JULY 14, 1978
HERMAN A. PIESKE
1651

August 1982

503

County ~~Surveyor's Record, Curry County, Oregon~~ CERTIFIED RECORD OF LAND CORNER MONUMENTATION

History of original corner establishment:

DIAGRAM

T33S, R14W

21	22
28	27

This corner was originally set in 1899 by Byers. A 20"x14"x12" stone set 15" in ground for corner point with 3 knotches on East side and 2 knotches on South side, from which original BT's:

~~CHAINS~~

16" Hemlock N56½°E 75 lks.
8" Oak S22°E 25 lks.
6" Oak S39°W 22 lks.
10" Oak N46½°W 22 lks.

In 1934, during a Government dependent retracement, George Rigby found the original corner stone and the 3 Oak bearing trees. The Hemlock bearing tree was down. Rigby marked one new bearing tree:

15" Hemlock N54°E 101 lks.

Description of corner evidence found:

In 1970, I visited this corner in anticipation of subdividing Section 21. This survey did not materialize. During my visit, I blazed and faced (not scribed) a 16" Hemlock (unrecorded) N37°W 28.1 ft. On August 9, 1982, I revisited the corner and found the original stone monument in place, from which:

1934 Rigby BT, now a 24" windfall Hemlock N54°E 101 lks. (fallen to N.W.)
1970 reference tree 20" Hemlock N37°W 28.1 ft.

Calls N & E to Bold Mt. Creek check with Government notes.

Description of monument and accessories I established to perpetuate the original location of this corner:

Set aluminum cap w/alum. pipe 2½" x 30", 24" in the ground in a mound of stone marked:

T33S R14W

21	22
28	27

1982
PLS 1342

Remark Reference Tree:

16" Hemlock N37°W, 28.1 ft. scribed T 33S R 14W S 21 BT

Set New BT's:

16" Hemlock N51°E, 70.3 ft. scribed T 33S R 14W S 22 BT

15" Hemlock S84°E, 30.9 ft. scribed X BT

24" Hemlock S89°30'E, 50.0 ft. scribed T 33S R 14W S 28 BT

Set BT tags & attention signs on all BT's and painted red bands and faces.

Set aluminum fence post adjacent to corner.

Office of..... County of.....

State of....., I hereby certify that the within instrument was filed in this office for record on the..... day of....., 19.....

..... *by* .....
(COUNTY OFFICIAL) (DEPUTY)

REGISTERED PROFESSIONAL LAND SURVEYOR
Ronald E. Stuntzner
OREGON
SEPTEMBER 23, 1977
RONALD E. STUNTZNER
1342

Form R6-7100-57 (9/71)

Set this 24th day of August, 1982

Witnessed: Ken Chamberlain, USFS
Mike Hennick, Moore Mill & Lumber Co.

503

County ~~Surveyor's Record, Curry County, Oregon~~ CERTIFIED RECORD OF LAND CORNER MONUMENTATION

History of original corner establishment:

DIAGRAM

T33S, R14W

21	22
28	27

This corner was originally set in 1899 by Byers. A 20"x14"x12" stone set 15" in ground for corner point with 3 knotches on East side and 2 knotches on South side, from which original BT's:

~~CHAINS~~

16" Hemlock N56½°E 75 lks.
8" Oak S22°E 25 lks.
6" Oak S39°W 22 lks.
10" Oak N46½°W 22 lks.

In 1934, during a Government dependent retracement, George Rigby found the original corner stone and the 3 Oak bearing trees. The Hemlock bearing tree was down. Rigby marked one new bearing tree:

15" Hemlock N54°E 101 lks.

Description of corner evidence found:

In 1970, I visited this corner in anticipation of subdividing Section 21. This survey did not materialize. During my visit, I blazed and faced (not scribed) a 16" Hemlock (unrecorded) N37°W 28.1 ft. On August 9, 1982, I revisited the corner and found the original stone monument in place, from which:

1934 Rigby BT, now a 24" windfall Hemlock N54°E 101 lks. (fallen to N.W.)
1970 reference tree 20" Hemlock N37°W 28.1 ft.

Calls N & E to Bold Mt. Creek check with Government notes.

Description of monument and accessories I established to perpetuate the original location of this corner:

Set aluminum cap w/alum. pipe 2½" x 30", 24" in the ground in a mound of stone marked:

T33S R14W

21	22
28	27

1982
PLS 1342

Remark Reference Tree:

16" Hemlock N37°W, 28.1 ft. scribed T 33S R 14W S 21 BT

Set New BT's:

16" Hemlock N51°E, 70.3 ft. scribed T 33S R 14W S 22 BT

15" Hemlock S84°E, 30.9 ft. scribed X BT

24" Hemlock S89°30'E, 50.0 ft. scribed T 33S R 14W S 28 BT

Set BT tags & attention signs on all BT's and painted red bands and faces.

Set aluminum fence post adjacent to corner.

Office of..... County of.....

State of....., I hereby certify that the within instrument was filed in this office for record on the..... day of....., 19.....

..... *by* .....
(COUNTY OFFICIAL) (DEPUTY)

REGISTERED PROFESSIONAL LAND SURVEYOR
Ronald E. Stuntzner
OREGON
SEPTEMBER 23, 1977
RONALD E. STUNTZNER
1342

Form R6-7100-57 (9/71)

Set this 24th day of August, 1982

Witnessed: Ken Chamberlain, USFS
Mike Hennick, Moore Mill & Lumber Co.

County Surveyor's Record, Curry County, Oregon

504

CERTIFIED RECORD OF LAND CORNER MONUMENTATION

History of original corner establishment: ~~Original survey by Rufus S. Moore~~ CHAINS under contract number 570 survey completed Sept. 1891. Record States: Set a slate stone, 18 x 12 x 5 ins., 12 ins. in the ground, for cor. to Tps. 34 and 35 S., Rs. 12 and 13W., Mkd. with 6 notches on each edge; from which A Fir, 20 ins. diam., bears N58½E., 84 lks, dist., mkd, T34SR12WS31BT
A Fir, 40 ins. diam., bears S76°E., 94 lks. dist., mkd. T35SR12-WS6BT
A Fir, 37 ins. diam., bears S56°W., 58 lks. dist., mkd. T35SR13WS1BT
A Fir, 15 ins. diam., bears N21°W., 33 lks. dist., mkd. T34SR13WS36BT
In July 1915, Chas Collier surveyed T35S R12W under survey group No. 16. Record States: Intersect E bdy, of T.34S., R.13W., 6.31 chs. North of the corner of Tps. 34 and 35S., Rs. 12 and 13 W., which is a slate stone firmly set, mkd. and witnessed as described by the Surveyor General. I destroy marks referring to Tps 34S and 35S, R12W. In June 1933, George Rigby surveyed T.34S., R13W., Record States: The cor. of Tps. 34 and 35S., R13W ~~is monumented~~ with a serpentine stone, 12 x 5 ins. 8 ins. above ground, firmly set, but with the marks scaling off. At point for cor. set an iron post, 3 ft. long, 3 ins. diam., 28 ins. in the ground, for cor. of Tps. 34 and 35S., R13W., with brass cap mkd. as shown in diagram. From which an original bearing tree, A Fir, 40 ins. diam., bears S.56°00'W., 33 lks. dist., (instead of S56°W., 58 lks. dist.) mkd. T35SR13WS1BT. The original NW. bearing tree being gone, I marked a new one. A Fir, 40 ins. diam., bears N26°00'W., 54 lks. dist. mkd. T34SR13WS36BT.

DIAGRAM

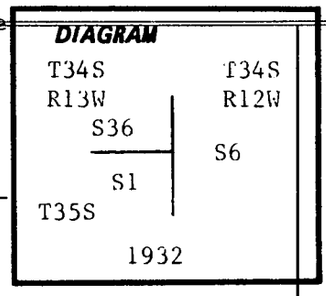

DESCRIPTION OF CORNER EVIDENCE FOUND: Found a 2" dia. I.P. wigh Brass cap marked as shown i
B.T.S. Found:
A Fir stump, 38" dia. bears. S.58°15'W., 21.5 Ft., face healed.
A Fir Stump, 36" dia. bears. N.24°30'W., 33.8 Ft., pitch seam visible.

Description of monument and accessories I established to perpetuate the original location of this corner:

B.T.S. Marked:
A Fir, 13" dia., S52°45'W, 27.1 Ft., Scribed T35S R13W S1 BT
A Hemlock, 10" dia., N29°15'W, 27.5 Ft., Scribed T34S R13W S36 BT

WITNESS: Thomas A. Hoover

REGISTERED PROFESSIONAL LAND SURVEYOR
Olaf A. J. Thingvall
OREGON
JULY 14, 1972
OLAF A. J. THINGVALL
983

Office of..... County of.....
State of....., I hereby certify that the within instrument was filed in this office for record on the..... day of....., 19.....
..... *by* .....
(COUNTY OFFICIAL) (DEPUTY)

Form R6-7100-57 (9/71)

☆ GPO 799-509

RECEIVED
Sept. 1, 1983
CURRY COUNTY SURVEYOR

County Surveyor's Record, Curry County, Oregon

504

CERTIFIED RECORD OF LAND CORNER MONUMENTATION

History of original corner establishment: ~~Original survey by Rufus S. Moore~~ CHAINS under contract number 570 survey completed Sept. 1891. Record States: Set a slate stone, 18 x 12 x 5 ins., 12 ins. in the ground, for cor. to Tps. 34 and 35 S., Rs. 12 and 13W., Mkd. with 6 notches on each edge; from which A Fir, 20 ins. diam., bears N58½E., 84 lks, dist., mkd, T34SR12WS31BT
A Fir, 40 ins. diam., bears S76°E., 94 lks. dist., mkd. T35SR12-WS6BT
A Fir, 37 ins. diam., bears S56°W., 58 lks. dist., mkd. T35SR13WS1BT
A Fir, 15 ins. diam., bears N21°W., 33 lks. dist., mkd. T34SR13WS36BT
In July 1915, Chas Collier surveyed T35S R12W under survey group No. 16. Record States: Intersect E bdy, of T.34S., R.13W., 6.31 chs. North of the corner of Tps. 34 and 35S., Rs. 12 and 13 W., which is a slate stone firmly set, mkd. and witnessed as described by the Surveyor General. I destroy marks referring to Tps 34S and 35S, R12W. In June 1933, George Rigby surveyed T.34S., R13W., Record States: The cor. of Tps. 34 and 35S., R13W ~~is monumented~~ with a serpentine stone, 12 x 5 ins. 8 ins. above ground, firmly set, but with the marks scaling off. At point for cor. set an iron post, 3 ft. long, 3 ins. diam., 28 ins. in the ground, for cor. of Tps. 34 and 35S., R13W., with brass cap mkd. as shown in diagram. From which an original bearing tree, A Fir, 40 ins. diam., bears S.56°00'W., 33 lks. dist., (instead of S56°W., 58 lks. dist.) mkd. T35SR13WS1BT. The original NW. bearing tree being gone, I marked a new one. A Fir, 40 ins. diam., bears N26°00'W., 54 lks. dist. mkd. T34SR13WS36BT.

DIAGRAM

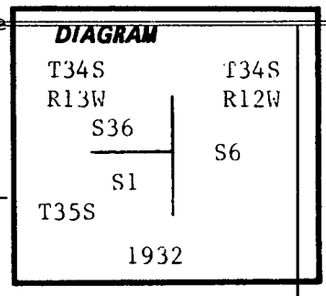

DESCRIPTION OF CORNER EVIDENCE FOUND: Found a 2" dia. I.P. wigh Brass cap marked as shown i
B.T.S. Found:
A Fir stump, 38" dia. bears. S.58°15'W., 21.5 Ft., face healed.
A Fir Stump, 36" dia. bears. N.24°30'W., 33.8 Ft., pitch seam visible.

Description of monument and accessories I established to perpetuate the original location of this corner:

B.T.S. Marked:
A Fir, 13" dia., S52°45'W, 27.1 Ft., Scribed T35S R13W S1 BT
A Hemlock, 10" dia., N29°15'W, 27.5 Ft., Scribed T34S R13W S36 BT

WITNESS: Thomas A. Hoover

REGISTERED PROFESSIONAL LAND SURVEYOR
Olaf A. J. Thingvall
OREGON
JULY 14, 1972
OLAF A. J. THINGVALL
983

Office of..... County of.....
State of....., I hereby certify that the within instrument was filed in this office for record on the..... day of....., 19.....
..... *by* .....
(COUNTY OFFICIAL) (DEPUTY)

Form R6-7100-57 (9/71)

☆ GPO 799-509

RECEIVED
Sept. 1, 1983
CURRY COUNTY SURVEYOR

505

County Surveyor's Record, Curry County, Oregon

CERTIFIED RECORD OF LAND CORNER MONUMENTATION

History of original corner establishment: Original survey done by Fred Mensch, No. 97, completion date Oct. 10, 1925. Survey record states; set an iron post, 3 ft. long, 1 in. diameter, 28 ins. in the ground for the 1/4 sec. cor. of sec. 31 only with cap marked: 1/4 | S31 1925

A Fir 30 ins. diam. bears N52½°E, 72 lks marked ¼ S31 BT
Tan Oak, 14 ins. diam. bears S9°E, 85 lks.

DIAGRAM

T34S 1/4 R12W

S31

1925 only

Description of corner evidence found: 1" diam. iron pipe with brass cap marked as shown above Protruding 12" and leaning slightly
From which: Fir 55" diam. bears N.49°E., 47 8/10 ft. dist. w/healed face
Tan Oak 20" diam. bears S.9°15E., 56 5/10 dist. w/face rotted. Tree is leaning.

Description of monument and accessories I established to perpetuate the original location of this corner: Placed a 6 ft. aluminum fence post 2.5 ft. south of cap. Painted and tagged bearing trees with B.T. tag and Attention sign.

Note: Declination used 20°E.

WITNESS: [signature]

REGISTERED PROFESSIONAL LAND SURVEYOR

[signature]

OREGON
JULY 14, 1972
OLAF A. J. THINGVALL
983

Office of..... County of.....
State of....., I hereby certify that the within instrument was filed in this office for record on the..... day of....., 19.....
..... *by* .....
(COUNTY OFFICIAL) (DEPUTY)

Form R6-7100-57 (9/71)

GPO 799-509

RECEIVED

505

County Surveyor's Record, Curry County, Oregon

CERTIFIED RECORD OF LAND CORNER MONUMENTATION

History of original corner establishment: Original survey done by Fred Mensch, No. 97, completion date Oct. 10, 1925. Survey record states; set an iron post, 3 ft. long, 1 in. diameter, 28 ins. in the ground for the 1/4 sec. cor. of sec. 31 only with cap marked: 1/4 | S31 1925

A Fir 30 ins. diam. bears N52½°E, 72 lks marked ¼ S31 BT
Tan Oak, 14 ins. diam. bears S9°E, 85 lks.

DIAGRAM

T34S 1/4 R12W

S31

1925 only

Description of corner evidence found: 1" diam. iron pipe with brass cap marked as shown above Protruding 12" and leaning slightly
From which: Fir 55" diam. bears N.49°E., 47 8/10 ft. dist. w/healed face
Tan Oak 20" diam. bears S.9°15E., 56 5/10 dist. w/face rotted. Tree is leaning.

Description of monument and accessories I established to perpetuate the original location of this corner: Placed a 6 ft. aluminum fence post 2.5 ft. south of cap. Painted and tagged bearing trees with B.T. tag and Attention sign.

Note: Declination used 20°E.

WITNESS: [signature]

REGISTERED PROFESSIONAL LAND SURVEYOR

[signature]

OREGON
JULY 14, 1972
OLAF A. J. THINGVALL
983

Office of..... County of.....
State of....., I hereby certify that the within instrument was filed in this office for record on the..... day of....., 19.....
..... *by* .....
(COUNTY OFFICIAL) (DEPUTY)

Form R6-7100-57 (9/71)

GPO 799-509

RECEIVED

County Surveyor's Record, Curry County, Oregon

CERTIFIED RECORD OF LAND CORNER MONUMENTATION

History of original corner establishment: Originally set by Chas. M. Collier, survey completed July 15, 1913. Survey Record States: Intersect E. bdy of T.34S.,R.13W.,6.31 chs. North of the corner of Tps 34 and 35S., Rs. 12 and 13W., which is a slate stone, firmely set, marked and witnessed as described by the Surveyor General. I destroy markings referring to Tps. 34 and 35S.R12W., At point of intersection Set a serpentine stone, 30x18x14 ins., 22 ins. in the ground, for closing corner of Tps. 34 and 35 S., R.12W., mkd. C.C. on E., with grooves on E., S. and N Faces; from which

A hemlock, 24 ins. diam. N.70°30"E., 30 lks. dist. mkd. T34SR12W S31BT

A fir, 72 ins. diam. bears S.24°E., 43 lks. dist mkd T35S R12W S6BT. In June 1933 Geo. F. Rigby, Group No 134 surveyed T.34S. R.13W. Survey Record States: The original corner monument of the closing cor. of Tps. 34 and 35 S., R.12W., said to have been a serpentine stone, 30x18x14 ins., was set upon a solid ledge of stone and a falling tree has smashed it to small pieces. At point for cor. set an iron post. 3 ft. long, 3 ins diam., on solid rock, with 34 ins. of its length in a mound of stone, for closing cor. of Tps. 34 and 35S., R.12W., with brass cap mkd. as shown above. From which the original bearing trees:

A hemlock, 30 ins. diam., bears N70°30'E., 30 lks. dist., mkd. T34S R12W S31 CCBT.

A fir, 70 ins. diam., bears S24°00'E., 43 lks. dist., mkd. T35S R12W S6 CCBT.

DIAGRAM

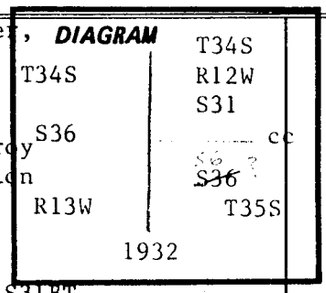

Description of corner evidence found: Found BCIP shown as mkd. above knocked out of position by a fallen tree. 30" Hemlock rotten snag, bears N72°E, 20± Ft., no markings visible. 70" Rotten Fir stump, bears S23°30'E, 27± Ft., no markings visible

Description of monument and accessories I established to perpetuate the original location of this corner:

laced BCIP back in position rebuilt stone mound around cap

B.T.S. marked:

10" Hemlock, bears S.18°15'E., 18.6 Ft. mkd. T35S R12W S6BT
64" Fir, bears N19°30'E, 51± Ft. mkd. T34S R12W S31BT

Note; declination 20°E

REGISTERED PROFESSIONAL LAND SURVEYOR
OREGON
JULY 14, 1972
OLAF A. J. THINGVALL
983

WITNESS: Thomas J. Hess

Office of..... County of.....
State of....., I hereby certify that the within instrument was filed in this office for record on the..... day of....., 19.....
..... *by* .....
(COUNTY OFFICIAL) (DEPUTY)

Form R6-7100-57 (9/71)

☆ GPO 799-509

RECEIVED
Sept. 1, 1983

County Surveyor's Record, Curry County, Oregon

CERTIFIED RECORD OF LAND CORNER MONUMENTATION

History of original corner establishment: Originally set by Chas. M. Collier, survey completed July 15, 1913. Survey Record States: Intersect E. bdy of T.34S.,R.13W.,6.31 chs. North of the corner of Tps 34 and 35S., Rs. 12 and 13W., which is a slate stone, firmely set, marked and witnessed as described by the Surveyor General. I destroy markings referring to Tps. 34 and 35S.R12W., At point of intersection Set a serpentine stone, 30x18x14 ins., 22 ins. in the ground, for closing corner of Tps. 34 and 35 S., R.12W., mkd. C.C. on E., with grooves on E., S. and N Faces; from which

A hemlock, 24 ins. diam. N.70°30"E., 30 lks. dist. mkd. T34SR12W S31BT

A fir, 72 ins. diam. bears S.24°E., 43 lks. dist mkd T35S R12W S6BT. In June 1933 Geo. F. Rigby, Group No 134 surveyed T.34S. R.13W. Survey Record States: The original corner monument of the closing cor. of Tps. 34 and 35 S., R.12W., said to have been a serpentine stone, 30x18x14 ins., was set upon a solid ledge of stone and a falling tree has smashed it to small pieces. At point for cor. set an iron post. 3 ft. long, 3 ins diam., on solid rock, with 34 ins. of its length in a mound of stone, for closing cor. of Tps. 34 and 35S., R.12W., with brass cap mkd. as shown above. From which the original bearing trees:

A hemlock, 30 ins. diam., bears N70°30'E., 30 lks. dist., mkd. T34S R12W S31 CCBT.

A fir, 70 ins. diam., bears S24°00'E., 43 lks. dist., mkd. T35S R12W S6 CCBT.

DIAGRAM

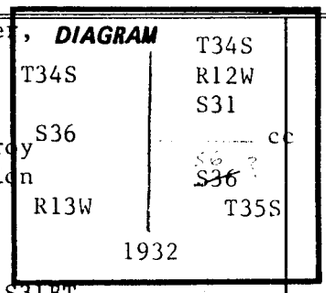

Description of corner evidence found: Found BCIP shown as mkd. above knocked out of position by a fallen tree. 30" Hemlock rotten snag, bears N72°E, 20± Ft., no markings visible. 70" Rotten Fir stump, bears S23°30'E, 27± Ft., no markings visible

Description of monument and accessories I established to perpetuate the original location of this corner:

laced BCIP back in position rebuilt stone mound around cap

B.T.S. marked:

10" Hemlock, bears S.18°15'E., 18.6 Ft. mkd. T35S R12W S6BT
64" Fir, bears N19°30'E, 51± Ft. mkd. T34S R12W S31BT

Note; declination 20°E

REGISTERED PROFESSIONAL LAND SURVEYOR
OREGON
JULY 14, 1972
OLAF A. J. THINGVALL
983

WITNESS: Thomas J. Hess

Office of..... County of.....
State of....., I hereby certify that the within instrument was filed in this office for record on the..... day of....., 19.....
..... *by* .....
(COUNTY OFFICIAL) (DEPUTY)

Form R6-7100-57 (9/71)

☆ GPO 799-509

RECEIVED
Sept. 1, 1983

507

County Surveyor's Record, Curry County, Oregon

CERTIFIED RECORD OF LAND CORNER MONUMENTATION

History of original corner establishment: Original Survey by George Rigby, Group No. 134 completion date June 21, 1933. Survey Record states; set an iron post, 3 ft. long, 1 in. diam., 28 ins. in the ground, for ¼ sec. cor. for sec. 36, T.34S., R.13W. only, with brass cap mkd. ¼S36 | 1932

DIAGRAM

T.34S. | R.13W.

¼S36

ONLY

from which
A tan Oak, 14 in. diam., bears S.33°00'W., 68 Lks. dist., mkd ¼ S36BT
A tan Oak, 12 in. diam., bears N.9°30'W., 26 Lks. dist., mkd ¼S36BT

Description of corner evidence found: A 1" diam. pipe with brass cap mkd. as shown above protruding 12" above ground.
From which:
A tan oak stump, 27" diam., bears S34°00'W, 37.8 Ft., with healed face
A tan oak stump, 14" diam., bears N4°45'W, 16.8 Ft., with healed face

Note: A tan oak stump, 28" diam., bears S36°00'W, 45± Ft. stump is very rotten with no markings visible. Distance fits for SW Bit.

Description of monument and accessories I established to perpetuate the original location of this corner:

New B.T.s Marked:

A tan oak, 6" diam, bears N.36°00'W., 33.7 Ft., Bark Scribed ¼S36BT
A tan oak, 6" diam, bears N.58°30'W., 39.9 Ft., Bark Scribed ¼S36BT

Placed a 6 Ft. aluminum post with an Attention sign & Property boundary sign 2.5 Ft. south of corner.

NOTE: Declination used 20°E.

REGISTERED PROFESSIONAL LAND SURVEYOR
Olaf A. J. Thingvall
OREGON
JULY 14, 1972
OLAF A. J. THINGVALL
983

WITNESS: Florence Johnson

Office of..... County of.....
State of..... , I hereby certify that the within instrument was filed in this office for record on the..... day of..... , 19.....
..... *by* .....
(COUNTY OFFICIAL) (DEPUTY)

Form R6-7100-57 (9/71)

☆ GPO 799-509

RETRACED

507

County Surveyor's Record, Curry County, Oregon

CERTIFIED RECORD OF LAND CORNER MONUMENTATION

History of original corner establishment: Original Survey by George Rigby, Group No. 134 completion date June 21, 1933. Survey Record states; set an iron post, 3 ft. long, 1 in. diam., 28 ins. in the ground, for ¼ sec. cor. for sec. 36, T.34S., R.13W. only, with brass cap mkd. ¼S36 | 1932

DIAGRAM

T.34S. | R.13W.

¼S36

ONLY

from which
A tan Oak, 14 in. diam., bears S.33°00'W., 68 Lks. dist., mkd ¼ S36BT
A tan Oak, 12 in. diam., bears N.9°30'W., 26 Lks. dist., mkd ¼S36BT

Description of corner evidence found: A 1" diam. pipe with brass cap mkd. as shown above protruding 12" above ground.
From which:
A tan oak stump, 27" diam., bears S34°00'W, 37.8 Ft., with healed face
A tan oak stump, 14" diam., bears N4°45'W, 16.8 Ft., with healed face

Note: A tan oak stump, 28" diam., bears S36°00'W, 45± Ft. stump is very rotten with no markings visible. Distance fits for SW Bit.

Description of monument and accessories I established to perpetuate the original location of this corner:

New B.T.s Marked:

A tan oak, 6" diam, bears N.36°00'W., 33.7 Ft., Bark Scribed ¼S36BT
A tan oak, 6" diam, bears N.58°30'W., 39.9 Ft., Bark Scribed ¼S36BT

Placed a 6 Ft. aluminum post with an Attention sign & Property boundary sign 2.5 Ft. south of corner.

NOTE: Declination used 20°E.

REGISTERED PROFESSIONAL LAND SURVEYOR
Olaf A. J. Thingvall
OREGON
JULY 14, 1972
OLAF A. J. THINGVALL
983

WITNESS: Florence Johnson

Office of..... County of.....
State of..... , I hereby certify that the within instrument was filed in this office for record on the..... day of..... , 19.....
..... *by* .....
(COUNTY OFFICIAL) (DEPUTY)

Form R6-7100-57 (9/71)

☆ GPO 799-509

RETRACED

County Surveyor's Record, Curry County, Oregon

CERTIFIED RECORD OF LAND CORNER MONUMENTATION

History of original corner establishment: ~~Corner established by Fred~~ CHAINS
Mensch and Otto Draper, GLO surveyors in 1925. Record states:
Set an iron post 3 ft. long, 1 in. diam., 28 ins. in the ground
for ¼ sec. cor. of secs. 32 and 33, with brass cap marked ¼
S32/S33 1925 from which:
A Fir, 30 ins. diam., bears S70°E, 23 lks. dist. marked
¼ S33 BT
A Madrona, 18 ins., diam., bears S22½°W, 57 lks. dist., marked
¼ S32 BT

DIAGRAM

1/4

32 | 33

T34S R12W WM.

Description of corner evidence found: Find BCIP marked ¼ S32/S33 1925 and 40" Fir stump S70°E 15½ ft. w/healed face. Madrone BT taken out by road construction.

Description of monument and accessories I established to perpetuate the original location of this corner: Set bearing trees outside clearing limits of road construction.
22" Fir S3½°W, 84 ft. scribed ¼ S 32 BT
40" Fir S80°E, 96 1 ft. scribed ¼ S 33 BT
Painted and tagged BTs.

Witness: Ken Chamberlain

REGISTERED
PROFESSIONAL
LAND SURVEYOR

Olaf A. J. Thingvall

OREGON
JULY 14, 1972
OLAF A. J. THINGVALL
983

Office of..... County of.....
State of....., I hereby certify that the within instrument was filed in this office for record on the..... day of....., 19.....
..... *by* .....
(COUNTY OFFICIAL) (DEPUTY)

Form R6-7100-57 (9/71)

☆ GPO—798-274

34-56

County Surveyor's Record, Curry County, Oregon

CERTIFIED RECORD OF LAND CORNER MONUMENTATION

History of original corner establishment: ~~Corner established by Fred~~ CHAINS
Mensch and Otto Draper, GLO surveyors in 1925. Record states:
Set an iron post 3 ft. long, 1 in. diam., 28 ins. in the ground
for ¼ sec. cor. of secs. 32 and 33, with brass cap marked ¼
S32/S33 1925 from which:
A Fir, 30 ins. diam., bears S70°E, 23 lks. dist. marked
¼ S33 BT
A Madrona, 18 ins., diam., bears S22½°W, 57 lks. dist., marked
¼ S32 BT

DIAGRAM

1/4

32 | 33

T34S R12W WM.

Description of corner evidence found: Find BCIP marked ¼ S32/S33 1925 and 40" Fir stump S70°E 15½ ft. w/healed face. Madrone BT taken out by road construction.

Description of monument and accessories I established to perpetuate the original location of this corner: Set bearing trees outside clearing limits of road construction.
22" Fir S3½°W, 84 ft. scribed ¼ S 32 BT
40" Fir S80°E, 96 1 ft. scribed ¼ S 33 BT
Painted and tagged BTs.

Witness: Ken Chamberlain

REGISTERED
PROFESSIONAL
LAND SURVEYOR

Olaf A. J. Thingvall

OREGON
JULY 14, 1972
OLAF A. J. THINGVALL
983

Office of..... County of.....
State of....., I hereby certify that the within instrument was filed in this office for record on the..... day of....., 19.....
..... *by* .....
(COUNTY OFFICIAL) (DEPUTY)

Form R6-7100-57 (9/71)

☆ GPO—798-274

34-56

509

County Surveyor's Record, Curry County, Oregon

CERTIFIED RECORD OF LAND CORNER MONUMENTATION

History of original corner establishment:

CHAINS

Corner established in 1925 by Fred Mensch and Otto Draper, record states:

Set an iron post, 3 ft. long, 2 ins. diam., 28 ins. in the ground for the corner of secs. 10, 11, 14, & 15, with brass cap marked:

T34S R12W

S10 | S11
S15 | S14

1925

From which:
A Fir, 15 ins. diam., bears N61½°E, 84 lks., dist marked T34S, R12W, S11 BT
A Fir, 8 ins. diam., bears S70°E, 15 lks., dist. marked T34S, R12W, S14 BT
A Fir, 12 ins. diam., bears S54°W, 33 lks., dist. marked T34S, R12W, S15 BT
A Cedar, 5 ins. diam., bears N41°W, 6 lks., dist. marked T34S, R12W, S10 BT

DIAGRAM

T34S R12W

S10 | S11
S15 | S14

Description of corner evidence found:

Corner destroyed by road construction find bearing trees:

20" fir N61°30'E, 55.4 ft. (84 lks record) face healed (cat scared)
10" fir down & out of position (S70°E 15 lks record) scribing R12W, S14 visible

These bearing trees and the corner position will be destroyed by road construction.

Description of monument and accessories I established to perpetuate the original location of this corner:

No corner monument set (area to be excavated)
BTS marked outside of the clearing limits

28" fir, N64°15'E, 77.0 ft. marked T34S, R12W, S11 BT
36" Fir, S44°30'E, 85.9 ft. marked T34S, R12W, S14 BT

Set BT tags and attention signs, also painted red bands and blazes on B.T.S.

Witness: Ken Chamberlain

REGISTERED
PROFESSIONAL
LAND SURVEYOR
Olaf A. J. Thingvall
OREGON
JAN. 14, 1972
OLAF A. J. THINGVALL
983

Office of..... County of.....

State of....., I hereby certify that the within instrument was filed in this office for record on the..... day of....., 19.....

..... *by* .....
(COUNTY OFFICIAL) (DEPUTY)

Form R6-7100-57 (9/71)

☆GPO—798-276

RECEIVED
Dec. 12, 1997

509

County Surveyor's Record, Curry County, Oregon

CERTIFIED RECORD OF LAND CORNER MONUMENTATION

History of original corner establishment:

CHAINS

Corner established in 1925 by Fred Mensch and Otto Draper, record states:

Set an iron post, 3 ft. long, 2 ins. diam., 28 ins. in the ground for the corner of secs. 10, 11, 14, & 15, with brass cap marked:

T34S R12W

S10 | S11
S15 | S14

1925

From which:
A Fir, 15 ins. diam., bears N61½°E, 84 lks., dist marked T34S, R12W, S11 BT
A Fir, 8 ins. diam., bears S70°E, 15 lks., dist. marked T34S, R12W, S14 BT
A Fir, 12 ins. diam., bears S54°W, 33 lks., dist. marked T34S, R12W, S15 BT
A Cedar, 5 ins. diam., bears N41°W, 6 lks., dist. marked T34S, R12W, S10 BT

DIAGRAM

T34S R12W

S10 | S11
S15 | S14

Description of corner evidence found:

Corner destroyed by road construction find bearing trees:

20" fir N61°30'E, 55.4 ft. (84 lks record) face healed (cat scared)
10" fir down & out of position (S70°E 15 lks record) scribing R12W, S14 visible

These bearing trees and the corner position will be destroyed by road construction.

Description of monument and accessories I established to perpetuate the original location of this corner:

No corner monument set (area to be excavated)
BTS marked outside of the clearing limits

28" fir, N64°15'E, 77.0 ft. marked T34S, R12W, S11 BT
36" Fir, S44°30'E, 85.9 ft. marked T34S, R12W, S14 BT

Set BT tags and attention signs, also painted red bands and blazes on B.T.S.

Witness: Ken Chamberlain

REGISTERED
PROFESSIONAL
LAND SURVEYOR
Olaf A. J. Thingvall
OREGON
JAN. 14, 1972
OLAF A. J. THINGVALL
983

Office of..... County of.....

State of....., I hereby certify that the within instrument was filed in this office for record on the..... day of....., 19.....

..... *by* .....
(COUNTY OFFICIAL) (DEPUTY)

Form R6-7100-57 (9/71)

☆GPO—798-276

RECEIVED
Dec. 12, 1997

County Surveyor's Record, Curry County, Oregon

CERTIFIED RECORD OF LAND CORNER MONUMENTATION

History of original corner establishment: The corner was established in 1932 by George Rigby for the U.S. General Land Office. Surveyor General's records state:

Set an iron post, 3 ft. long, 1 in. diam., 28 ins. in the ground, for ¼ sec. cor., with brass cap marked: "¼ S20 / S29 / 1932"

DIAGRAM

1/4 S20 / S29

1932

T34S R13W

From which:

A madrone, 18 ins. diam., bears N. 58° 30' W., 43 lks. marked "¼ S 20 BT."

A fir, 14 ins. diam., bears S. 52° 00'W., 53 lks. dist., marked "¼ S 29 BT".

Description of corner evidence found: At the assumed corner location, I find a brass cap, on an iron pipe, which agrees with the Surveyor General's records, from which:

A fir stump, 18 ins. diam., bears S52° 00'W., 53 lks. dist.

Description of monument and accessories I established to perpetuate the original location of this corner:

As evidence at corner location agrees with GLO record, I set no new monument, however, I establish the following accessories:

A hemlock, 14 ins. diam., bears N.15°45'W., 92.0 ft. dist.

A fir, 18 ins. diam., bears S.15°30'W., 39.1 ft. dist.

I hereby certify the above work was performed as here-in described on September 11, 1980.

Witnesses: Thomas J Howie

REGISTERED PROFESSIONAL LAND SURVEYOR

Alvin D Ferry

OREGON
JUNE 18, 1976
ALVIN D. FERRY
1055

NOTE: A Forest Service Attn. sign is 3' west of the corner.
Mag. declination 20°E.

Office of..... County of.....

State of....., I hereby certify that the within instrument was filed in this office for record on the..... day of....., 19.....

..... *by* .....
(COUNTY OFFICIAL) (DEPUTY)

Form R6-7100-57 (9/71)

RECEIVED
Dec 1, 1980
CURRY COUNTY SURVEYOR

☆GPO—798-276

County Surveyor's Record, Curry County, Oregon

CERTIFIED RECORD OF LAND CORNER MONUMENTATION

History of original corner establishment: The corner was established in 1932 by George Rigby for the U.S. General Land Office. Surveyor General's records state:

Set an iron post, 3 ft. long, 1 in. diam., 28 ins. in the ground, for ¼ sec. cor., with brass cap marked: "¼ S20 / S29 / 1932"

DIAGRAM

1/4 S20 / S29

1932

T34S R13W

From which:

A madrone, 18 ins. diam., bears N. 58° 30' W., 43 lks. marked "¼ S 20 BT."

A fir, 14 ins. diam., bears S. 52° 00'W., 53 lks. dist., marked "¼ S 29 BT".

Description of corner evidence found: At the assumed corner location, I find a brass cap, on an iron pipe, which agrees with the Surveyor General's records, from which:

A fir stump, 18 ins. diam., bears S52° 00'W., 53 lks. dist.

Description of monument and accessories I established to perpetuate the original location of this corner:

As evidence at corner location agrees with GLO record, I set no new monument, however, I establish the following accessories:

A hemlock, 14 ins. diam., bears N.15°45'W., 92.0 ft. dist.

A fir, 18 ins. diam., bears S.15°30'W., 39.1 ft. dist.

I hereby certify the above work was performed as here-in described on September 11, 1980.

Witnesses: Thomas J Howie

REGISTERED PROFESSIONAL LAND SURVEYOR

Alvin D Ferry

OREGON
JUNE 18, 1976
ALVIN D. FERRY
1055

NOTE: A Forest Service Attn. sign is 3' west of the corner.
Mag. declination 20°E.

Office of..... County of.....

State of....., I hereby certify that the within instrument was filed in this office for record on the..... day of....., 19.....

..... *by* .....
(COUNTY OFFICIAL) (DEPUTY)

Form R6-7100-57 (9/71)

RECEIVED
Dec 1, 1980
CURRY COUNTY SURVEYOR

☆GPO—798-276

511

County Surveyor's Record, Curry County, Oregon

CERTIFIED RECORD OF LAND CORNER MONUMENTATION

DIAGRAM

T34S	R12W
S10	S11
S15	S14

~~History of original corner establishment:~~ CHAINS Corner established in 1925 by Fred Mensch, under General Land Office special instructions dated Oct. 6, 1922.
Surveyor General's records state:

Set an iron post, 3 ft. long, 2 ins. diam., 28 ins. in the ground for corner of secs. 10, 11, 14, and 15, with brass cap marked:

T34S	R12W
S10	S11
S15	S14

1925

From which,
A fir, 15 ins. diam., bears N.61½°E., 84 lks. Dist., marked T34S R12W S11 BT.
[redacted]:
A fir, 8 ins. diam., bears S.70°E., 15 lks. dist., marked T34S R12W S14 BT.
A fir, 12 ins. diam., bears S.54°W., 33 lks. dist., marked T34S R12W S15 BT.
A cedar, 5 ins. diam., bears N.41°W., 6 lks., dist., marked T34S R12W S10 BT.

Description of corner evidence found:

At corner location I find:

A fir 20 ins. diam., bears N.61°30' E., 55.4 (84 lks.), face healed

The southeast BT has been pushed out of position by a cat during the construction of a logging road. I found a 10" fir with scribing "R12W S14" visible.

No trace of corner or remaining BT's could be found, being destroyed by the construction of a logging road.

Description of monument and accessories I established to perpetuate the original location of this corner: At the corner location I set a 2 x 1 in. hub from which:

A fir, 18 ins. diam., bears N.36°15'W., 72.1 ft. dist., barked scribed S10 BT.

This work being done to perpetuate this corner due to expected reconstruction of logging road, which will run over the top of the corner.

REGISTERED
PROFESSIONAL
LAND SURVEYOR

Alvin D Ferry

OREGON
JUNE 18, 1976
ALVIN D. FERRY
1055

Office of..... County of.....
State of....., I hereby certify that the within instrument was filed in this office for record on the..... day of....., 19.....
..... *by* .....
(COUNTY OFFICIAL) (DEPUTY)

Form R6-7100-57 (9/71)

☆ GPO—798-276

RECEIVED
Dec. 1, 1980

511

County Surveyor's Record, Curry County, Oregon

CERTIFIED RECORD OF LAND CORNER MONUMENTATION

DIAGRAM

T34S	R12W
S10	S11
S15	S14

~~History of original corner establishment:~~ CHAINS Corner established in 1925 by Fred Mensch, under General Land Office special instructions dated Oct. 6, 1922.
Surveyor General's records state:

Set an iron post, 3 ft. long, 2 ins. diam., 28 ins. in the ground for corner of secs. 10, 11, 14, and 15, with brass cap marked:

T34S	R12W
S10	S11
S15	S14

1925

From which,
A fir, 15 ins. diam., bears N.61½°E., 84 lks. Dist., marked T34S R12W S11 BT.
[redacted]:
A fir, 8 ins. diam., bears S.70°E., 15 lks. dist., marked T34S R12W S14 BT.
A fir, 12 ins. diam., bears S.54°W., 33 lks. dist., marked T34S R12W S15 BT.
A cedar, 5 ins. diam., bears N.41°W., 6 lks., dist., marked T34S R12W S10 BT.

Description of corner evidence found:

At corner location I find:

A fir 20 ins. diam., bears N.61°30' E., 55.4 (84 lks.), face healed

The southeast BT has been pushed out of position by a cat during the construction of a logging road. I found a 10" fir with scribing "R12W S14" visible.

No trace of corner or remaining BT's could be found, being destroyed by the construction of a logging road.

Description of monument and accessories I established to perpetuate the original location of this corner: At the corner location I set a 2 x 1 in. hub from which:

A fir, 18 ins. diam., bears N.36°15'W., 72.1 ft. dist., barked scribed S10 BT.

This work being done to perpetuate this corner due to expected reconstruction of logging road, which will run over the top of the corner.

REGISTERED
PROFESSIONAL
LAND SURVEYOR

Alvin D Ferry

OREGON
JUNE 18, 1976
ALVIN D. FERRY
1055

Office of..... County of.....
State of....., I hereby certify that the within instrument was filed in this office for record on the..... day of....., 19.....
..... *by* .....
(COUNTY OFFICIAL) (DEPUTY)

Form R6-7100-57 (9/71)

☆ GPO—798-276

RECEIVED
Dec. 1, 1980

County Surveyor's Record, Curry County, Oregon

512

CERTIFIED RECORD OF LAND CORNER MONUMENTATION

History of original corner establishment: Corner established in 1932 by George Rigby. He sets a iron pipe 36" x 2", 28" in the ground with brass cap marked in diagram.
From which:

24" tan oak, bears N62°00'E 35 lks. marked T34S, R13W S20 BT.
12" tan oak S25°00'E 43 lks. marked T34S R13W S 29 BT.
10" tan oak bears S42°00'W 43 lks. marked T34S R13W S30 BT.
8" fir bears N13°30'W 23 lks. marked T34S R13W S19 BT.

DIAGRAM

T34S	R13W
S19	S20
S30	S29

1932

Description of corner evidence found:
Found original GLO brass cap and iron post broken off lying on ground. Found remains of pipe in ground.
From which:

24" rotten tan oak stump bears N58°30'E 36 lks.
10" rotten tan oak stump bears S40°30'W 44 lks.
15" fir N13°30'W 23 lks blown over and rotten.

Face visible

Description of monument and accessories I established to perpetuate the original location of this corner: Set A CAP marked as shown,
From which:

T34S	R13W
S19	S20
S30	S29

PLS 1055
1980

5" hemlock bears S56°E 8.0 ft. scribed "X BT"
30" fir bears N12°30'W 63.4 ft. scribed T34S R13W S19 BT.
12" fir bears N46°E 94.6 ft. scribed TWNSHP 34S Sec 20 R13W BT.

I ran post with Attention sign and property boundary sign lies 1 ft. east of corner.

REGISTERED PROFESSIONAL LAND SURVEYOR
Alvin D Ferry
OREGON
JUNE 18, 1976
ALVIN D. FERRY
1055

I hereby certify the above corner monument was re-established as herein described on September 10, 1980.

Witnesses: Thomas J Howie

NOTE: Mag. declination 20° E. A Forest Service Attention sign is 1 ft. East of corner.

Office of..... County of.....
State of..... . I hereby certify that the within instrument was filed in this office for record on the..... day of..... , 19.....
..... *by* .....
(COUNTY OFFICIAL) (DEPUTY)

Form R6-7100-57 (9/71)

☆GPO—798-276

RECEIVED
OCT. 1, 1980

County Surveyor's Record, Curry County, Oregon

512

CERTIFIED RECORD OF LAND CORNER MONUMENTATION

History of original corner establishment: Corner established in 1932 by George Rigby. He sets a iron pipe 36" x 2", 28" in the ground with brass cap marked in diagram.
From which:

24" tan oak, bears N62°00'E 35 lks. marked T34S, R13W S20 BT.
12" tan oak S25°00'E 43 lks. marked T34S R13W S 29 BT.
10" tan oak bears S42°00'W 43 lks. marked T34S R13W S30 BT.
8" fir bears N13°30'W 23 lks. marked T34S R13W S19 BT.

DIAGRAM

T34S	R13W
S19	S20
S30	S29

1932

Description of corner evidence found:
Found original GLO brass cap and iron post broken off lying on ground. Found remains of pipe in ground.
From which:

24" rotten tan oak stump bears N58°30'E 36 lks.
10" rotten tan oak stump bears S40°30'W 44 lks.
15" fir N13°30'W 23 lks blown over and rotten.

Face visible

Description of monument and accessories I established to perpetuate the original location of this corner: Set A CAP marked as shown,
From which:

T34S	R13W
S19	S20
S30	S29

PLS 1055
1980

5" hemlock bears S56°E 8.0 ft. scribed "X BT"
30" fir bears N12°30'W 63.4 ft. scribed T34S R13W S19 BT.
12" fir bears N46°E 94.6 ft. scribed TWNSHP 34S Sec 20 R13W BT.

I ran post with Attention sign and property boundary sign lies 1 ft. east of corner.

REGISTERED PROFESSIONAL LAND SURVEYOR
Alvin D Ferry
OREGON
JUNE 18, 1976
ALVIN D. FERRY
1055

I hereby certify the above corner monument was re-established as herein described on September 10, 1980.

Witnesses: Thomas J Howie

NOTE: Mag. declination 20° E. A Forest Service Attention sign is 1 ft. East of corner.

Office of..... County of.....
State of..... . I hereby certify that the within instrument was filed in this office for record on the..... day of..... , 19.....
..... *by* .....
(COUNTY OFFICIAL) (DEPUTY)

Form R6-7100-57 (9/71)

☆GPO—798-276

RECEIVED
OCT. 1, 1980

CHAINS

HES 216 Sections 13, 14, 23 T34S-R12W
C.C.File#34-51 Alvin D. Ferry LS#1055

1

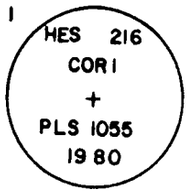

FOUND A 24"x12"x6" BASALT STONE MARKED 1 HES 216 ON SIDE FACING CLAIM.
SET ACAP 26" IN THE GROUND. SET CORNER STONE NEXT TO ACAP IN MOUND OF STONE.
B.T.S FOUND:
28" FIR, N43°45'E, 45.1', (69 LKS) FACE HEALED.
40" FIR, S61°45'E, 74.7', (111 LKS), FACE HEALED
B.T.S SET:
32" FIR, S20°15'E, 24.4', SCRIBED 1 HES 216 BT

2

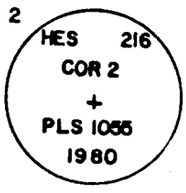

SET ACAP 26" IN THE GROUND IN A MOUND OF STONE. CAP WAS SET BY BROKEN BOUNDARY METHOD.
B.T.S SET:
68" FIR, S83° 15'W, 50.5', BARK SCRIBED HES 216 C2 BT

3

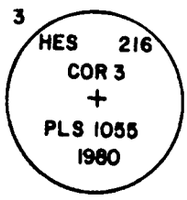

FOUND A 24"x6"x6" SANDSTONE NO MARKINGS VISIBLE.
SET ACAP 26" IN THE GROUND. SET CORNER STONE NEXT TO ACAP.
B.T.S FOUND:
42" FIR, S34°30'E, (S34°45'E), 30.3', (45 LKS) FACE HEALED.
B.T.S SET:
10" FIR, N19°45'E, 6.7', SCRIBED HES 216 3 BT

4

SET ACAP 26" IN THE GROUND
CAP WAS SET BY BROKEN BOUNDARY METHOD.
B.T.S SET:
22" FIR, S75°30' W, 36.6', SCRIBED HES 216 C4 BT
26" FIR, S75°30'E, 36.0', SCRIBED HES 216 C4 BT

5

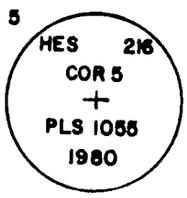

FOUND A 40" FIR WINDFALL, HEALED FACES ON FOUR SIDES.
SET ACAP 24" IN THE GROUND IN A MOUND OF STONE.
B.T.S FOUND:
36" FIR, S14°W, (S13°W), 36.3', (55 LKS), REMAINS OF BARK SCRIBES VISIBLE.
36" FIR STUMP, S76°W, (S77°W), 45.5', (69 LKS), NO MARKINGS.
B.T.S SET:
42" FIR, S3°45'E, 29.9', BARK SCRIBED HES 216 5 BT

CHAINS

HES 216 Sections 13, 14, 23 T34S-R12W
C.C.File#34-51 Alvin D. Ferry LS#1055

1

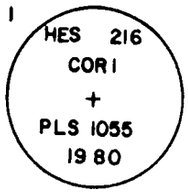

FOUND A 24"x12"x6" BASALT STONE MARKED 1 HES 216 ON SIDE FACING CLAIM.
SET ACAP 26" IN THE GROUND. SET CORNER STONE NEXT TO ACAP IN MOUND OF STONE.
B.T.S FOUND:
28" FIR, N43°45'E, 45.1', (69 LKS) FACE HEALED.
40" FIR, S61°45'E, 74.7', (111 LKS), FACE HEALED
B.T.S SET:
32" FIR, S20°15'E, 24.4', SCRIBED 1 HES 216 BT

2

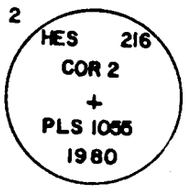

SET ACAP 26" IN THE GROUND IN A MOUND OF STONE. CAP WAS SET BY BROKEN BOUNDARY METHOD.
B.T.S SET:
68" FIR, S83° 15'W, 50.5', BARK SCRIBED HES 216 C2 BT

3

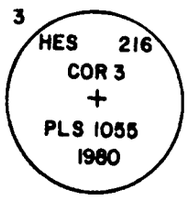

FOUND A 24"x6"x6" SANDSTONE NO MARKINGS VISIBLE.
SET ACAP 26" IN THE GROUND. SET CORNER STONE NEXT TO ACAP.
B.T.S FOUND:
42" FIR, S34°30'E, (S34°45'E), 30.3', (45 LKS) FACE HEALED.
B.T.S SET:
10" FIR, N19°45'E, 6.7', SCRIBED HES 216 3 BT

4

SET ACAP 26" IN THE GROUND
CAP WAS SET BY BROKEN BOUNDARY METHOD.
B.T.S SET:
22" FIR, S75°30' W, 36.6', SCRIBED HES 216 C4 BT
26" FIR, S75°30'E, 36.0', SCRIBED HES 216 C4 BT

5

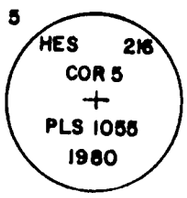

FOUND A 40" FIR WINDFALL, HEALED FACES ON FOUR SIDES.
SET ACAP 24" IN THE GROUND IN A MOUND OF STONE.
B.T.S FOUND:
36" FIR, S14°W, (S13°W), 36.3', (55 LKS), REMAINS OF BARK SCRIBES VISIBLE.
36" FIR STUMP, S76°W, (S77°W), 45.5', (69 LKS), NO MARKINGS.
B.T.S SET:
42" FIR, S3°45'E, 29.9', BARK SCRIBED HES 216 5 BT

CHAINS

HES 216 Sections 13, 14, 23 T34S-R12W
C.C.File#34-51 Alvin D. Ferry LS#1055

6

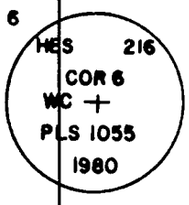

FOUND 50" FIR, HEALED FACES ON FOUR SIDES. SET ACAP 24" IN THE GROUND IN A MOUND OF STONE. WITNESS CORNER BEARS S74°06'05"W, 12.87' FROM CORNER TREE.
B.T.S FOUND:
8" TAN OAK, S50°E, (S43°50'E), 24.4', (37 LKS) FACE HEALED.
10" PINE SNAG, N 26°30'E, 60.7', (92 LKS) FACE HEALED.
B.T.S SET:
14" FIR, S78°W, 21.4', SCRIBED HES 216 6 BT
22" FIR, S41°15'E, 59.3 SCRIBED HES 216 6 BT

7

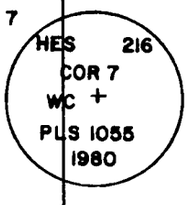

FOUND A 38" FIR, HEALED FACES ON FOUR SIDES. SET ACAP 24" IN THE GROUND. WITNESS CORNER BEARS N16°58'12"E, 12.3' FROM CORNER TREE.
B.T.S FOUND:
14" PINE SNAG, S76°30'E, (S77°30'E), 52.2', (80 LKS), NO FACE VISIBLE.
B.T.S SET:
12" SUGAR PINE, N 77°45'E, 42.2', SCRIBED HES 216 7 BT
10" FIR, N37°45'E, 36.7', SCRIBED HES 216 7 BT

8

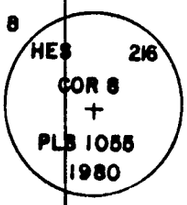

FOUND A 24"x12"x4" LIME STONE MARKED 8 HES 216 ON SIDE FACING CLAIM.
SET ACAP 28" IN GROUND. SET CORNER STONE NEXT TO ACAP.
B.T.S SET:
35" CEDAR, S63°30'W, 15.9', SCRIBED HES 216 8 BT
28" CEDAR, S8°15'E, 7.4', SCRIBED HES 216 8 BT

9

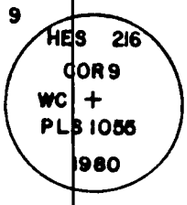

FOUND A 44" FIR, HEALED FACES ON FOUR SIDES. SET ACAP 24" IN GROUND. WITNESS CORNER BEARS N72°27'52"E 11.34' FROM CORNER TREE.
B.T.S FOUND:
9" TAN OAK, N85°00'E (S 87°30'E), 20.6' (32 LKS), SCRIBES 216 STILL VISIBLE.
14" MADRONE, N 5°E (N 3°15'E), 23.1', (36 LKS), FACE HEALED.

10

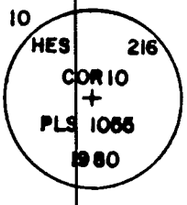

FOUND A 26"x10"x12" BASALT STONE MARKED 10 HES 216, 5/8" REBAR NEXT TO CORNER STONE. SET ACAP 24" IN GROUND, SET CORNER STONE & REBAR IN PILE OF STONE ALONG SIDE ACAP.
B.T.S FOUND:
42" FIR, N15°00'E (N15°15'E), 14.1', (20 LKS), OPENED FACE.
36" FIR, S17°00'W (S16°00'W), 40.3', (63 LKS), HEALED FACE.

CHAINS

HES 216 Sections 13, 14, 23 T34S-R12W
C.C.File#34-51 Alvin D. Ferry LS#1055

6

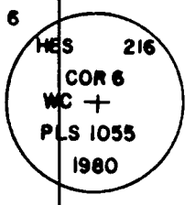

FOUND 50" FIR, HEALED FACES ON FOUR SIDES. SET ACAP 24" IN THE GROUND IN A MOUND OF STONE. WITNESS CORNER BEARS S74°06'05"W, 12.87' FROM CORNER TREE.
B.T.S FOUND:
8" TAN OAK, S50°E, (S43°50'E), 24.4', (37 LKS) FACE HEALED.
10" PINE SNAG, N 26°30'E, 60.7', (92 LKS) FACE HEALED.
B.T.S SET:
14" FIR, S78°W, 21.4', SCRIBED HES 216 6 BT
22" FIR, S41°15'E, 59.3 SCRIBED HES 216 6 BT

7

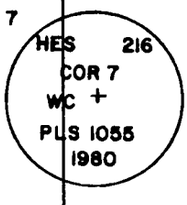

FOUND A 38" FIR, HEALED FACES ON FOUR SIDES. SET ACAP 24" IN THE GROUND. WITNESS CORNER BEARS N16°58'12"E, 12.3' FROM CORNER TREE.
B.T.S FOUND:
14" PINE SNAG, S76°30'E, (S77°30'E), 52.2', (80 LKS), NO FACE VISIBLE.
B.T.S SET:
12" SUGAR PINE, N 77°45'E, 42.2', SCRIBED HES 216 7 BT
10" FIR, N37°45'E, 36.7', SCRIBED HES 216 7 BT

8

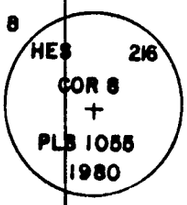

FOUND A 24"x12"x4" LIME STONE MARKED 8 HES 216 ON SIDE FACING CLAIM.
SET ACAP 28" IN GROUND. SET CORNER STONE NEXT TO ACAP.
B.T.S SET:
35" CEDAR, S63°30'W, 15.9', SCRIBED HES 216 8 BT
28" CEDAR, S8°15'E, 7.4', SCRIBED HES 216 8 BT

9

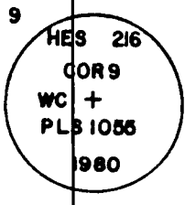

FOUND A 44" FIR, HEALED FACES ON FOUR SIDES. SET ACAP 24" IN GROUND. WITNESS CORNER BEARS N72°27'52"E 11.34' FROM CORNER TREE.
B.T.S FOUND:
9" TAN OAK, N85°00'E (S 87°30'E), 20.6' (32 LKS), SCRIBES 216 STILL VISIBLE.
14" MADRONE, N 5°E (N 3°15'E), 23.1', (36 LKS), FACE HEALED.

10

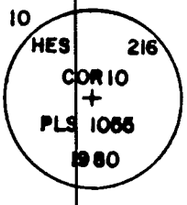

FOUND A 26"x10"x12" BASALT STONE MARKED 10 HES 216, 5/8" REBAR NEXT TO CORNER STONE. SET ACAP 24" IN GROUND, SET CORNER STONE & REBAR IN PILE OF STONE ALONG SIDE ACAP.
B.T.S FOUND:
42" FIR, N15°00'E (N15°15'E), 14.1', (20 LKS), OPENED FACE.
36" FIR, S17°00'W (S16°00'W), 40.3', (63 LKS), HEALED FACE.

County Surveyor's Record, Curry County, Oregon

CHAINS

HES 216 Sections 13, 14, 23 T34S-R12W
C.C.File#34-51 Alvin D. Ferry LS#1055

11

FOUND A 24"x12"x6" LIME STONE MARKED 11 HES216,
5/8" REBAR NEXT TO STONE
SET ACAP 22" IN THE GROUND, SET CORNER STONE
& REBAR NEXT TO CORNER.
B.T.S FOUND:
40" FIR, S87°45'W,(S87°00'W),43.2',(63 LKS),FACE HEALED
65"ROTTED FIR STUMP,N2°45'W,(N1°00'E), 21.5',(34 LKS).
B.T.S SET:
24" FIR, S28°30'E, 36.3', SCRIBED X 11 HES 216 BT

12

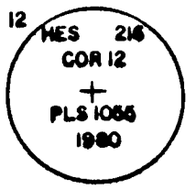

FOUND 24"x10"x4" LIME STONE, MARKED 12 HES 216 ON
SIDE FACING CLAIM, SET ACAP 26" IN GROUND, SET CORNER
STONE IN PILE OF STONES NEXT TO ACAP.
B.T.S FOUND:
30" FIR, N43°45'W,(N42°30'W), 16.7',(25 LKS),FACE HEALED.
32" FIR, N 2°30'E,(NO°30'E), 8.1',(11 LKS), FACE HEALED.

13

FOUND A 24"x10"x4" LIME STONE MARKED HES 216 ON
SIDE FACING CLAIM, SET ACAP 26" IN GROUND, SET
CORNER STONE NEXT TO ACAP.
B.T.S SET:
18" FIR, S88°15'W, 15.3', SCRIBED 13 HES 216 BT
36" FIR,(FORKED 5' ABOVE GROUND), N74°15'E, 17.1', SCRIBED
13 HES 216 BT

14

FOUND A 24"x14"x5" SANDSTONE, MARKED 14 HES 216 ON
SIDE FACING CLAIM, 5/8" REBAR NEXT TO CORNER.
SET ACAP 24" IN GROUND, SET CORNER STONE & REBAR
IN PILE OF STONE NEXT TO ACAP.
B.T.S FOUND:
32" FIR, N17°00'W,(N17°30'W), 23.1',(35 LKS),FACE HEALED.
29" FIR STUMP,(OUT OF POSITION),N69°00'W,43.6'(66 LKS),
TO STUMP-HOLE, PITCH SEAM VISIBLE.
B.T.S SET:
30" FIR, N84°15'W, 23.8', SCRIBED X 14 HES 216 BT.

15

FOUND A 24"x8"x8" LIME STONE, MARKED 15 HES 216 ON
SIDE FACING CLAIM, 5/8" REBAR NEXT TO CORNER.
SET ACAP 27" IN GROUND, SET CORNER STONE & REBAR
IN PILE OF STONE NEXT TO CORNER.
B.T.S FOUND:
14" FIR, N56°15'E,(N56°00'E), 20.6', (31 LKS),FACE HEALED
21" FIR STUMP, S81°30'W, 8.1',(13 LKS), NO FACE.
B.T.S SET:
36" FIR, S3°45'W, 11.4', SCRIBED X 15 HES 216 BT

16

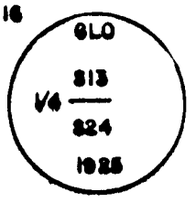

FOUND BCIP SET IN A MOUND OF STONE.
B.T.S FOUND:
12" CEDAR, S8°45'W,(S8°00'E), 24.5',(37 LKS), FACE HEALED.
16" PINE, N6°00'E,(N4°00'W), 15.0',(22 LKS),FACE HEALED.

County Surveyor's Record, Curry County, Oregon

CHAINS

HES 216 Sections 13, 14, 23 T34S-R12W
C.C.File#34-51 Alvin D. Ferry LS#1055

11

FOUND A 24"x12"x6" LIME STONE MARKED 11 HES216,
5/8" REBAR NEXT TO STONE
SET ACAP 22" IN THE GROUND, SET CORNER STONE
& REBAR NEXT TO CORNER.
B.T.S FOUND:
40" FIR, S87°45'W,(S87°00'W),43.2',(63 LKS),FACE HEALED
65"ROTTED FIR STUMP,N2°45'W,(N1°00'E), 21.5',(34 LKS).
B.T.S SET:
24" FIR, S28°30'E, 36.3', SCRIBED X 11 HES 216 BT

12

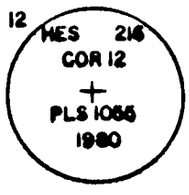

FOUND 24"x10"x4" LIME STONE, MARKED 12 HES 216 ON
SIDE FACING CLAIM, SET ACAP 26" IN GROUND, SET CORNER
STONE IN PILE OF STONES NEXT TO ACAP.
B.T.S FOUND:
30" FIR, N43°45'W,(N42°30'W), 16.7',(25 LKS),FACE HEALED.
32" FIR, N 2°30'E,(NO°30'E), 8.1',(11 LKS), FACE HEALED.

13

FOUND A 24"x10"x4" LIME STONE MARKED HES 216 ON
SIDE FACING CLAIM, SET ACAP 26" IN GROUND, SET
CORNER STONE NEXT TO ACAP.
B.T.S SET:
18" FIR, S88°15'W, 15.3', SCRIBED 13 HES 216 BT
36" FIR,(FORKED 5' ABOVE GROUND), N74°15'E, 17.1', SCRIBED
13 HES 216 BT

14

FOUND A 24"x14"x5" SANDSTONE, MARKED 14 HES 216 ON
SIDE FACING CLAIM, 5/8" REBAR NEXT TO CORNER.
SET ACAP 24" IN GROUND, SET CORNER STONE & REBAR
IN PILE OF STONE NEXT TO ACAP.
B.T.S FOUND:
32" FIR, N17°00'W,(N17°30'W), 23.1',(35 LKS),FACE HEALED.
29" FIR STUMP,(OUT OF POSITION),N69°00'W,43.6'(66 LKS),
TO STUMP-HOLE, PITCH SEAM VISIBLE.
B.T.S SET:
30" FIR, N84°15'W, 23.8', SCRIBED X 14 HES 216 BT.

15

FOUND A 24"x8"x8" LIME STONE, MARKED 15 HES 216 ON
SIDE FACING CLAIM, 5/8" REBAR NEXT TO CORNER.
SET ACAP 27" IN GROUND, SET CORNER STONE & REBAR
IN PILE OF STONE NEXT TO CORNER.
B.T.S FOUND:
14" FIR, N56°15'E,(N56°00'E), 20.6', (31 LKS),FACE HEALED
21" FIR STUMP, S81°30'W, 8.1',(13 LKS), NO FACE.
B.T.S SET:
36" FIR, S3°45'W, 11.4', SCRIBED X 15 HES 216 BT

16

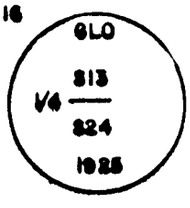

FOUND BCIP SET IN A MOUND OF STONE.
B.T.S FOUND:
12" CEDAR, S8°45'W,(S8°00'E), 24.5',(37 LKS), FACE HEALED.
16" PINE, N6°00'E,(N4°00'W), 15.0',(22 LKS),FACE HEALED.

County Surveyor's Record, Curry County, Oregon

CHAINS

RESTORED CORNER FOR STATE OF OREGON--DEPARTMENT OF FORESTRY

One quarter corner common to Sections 35 and 36, Township 34 South, Range 13 West, W.M., Curry County, Oregon.

ORIGINAL

1" x 36" Iron pipe with brass cap (about 1925) (missing, pulled out by BT windfall) from which a:

30" Fir bears N72 1/2°E 8 lks.; now 30" x 8' windfall stump, face grown over (bucked and logged area).
20" Cedar bears N50°W 34 lks.; now 20" x 4' stump, pushed over by cat while logging, scribes 1/4 S35 BT visible.

RESTORED

Set 1 1/2" x 36" galvanized iron pipe with 3" bronze cap marked OREGON STATE BOARD OF FORESTRY 1/4 S35 S36 1972 RS359", 34 inches in ground, and from which a:

9" Hemlock bears N28°W 144.2 ft. to face; scribed 1/4 S35 BT RS 359.
44" Fir stump bears N77°E 91.1 ft. to face; scribed 1/4 S36 BT.

Set 4" x 4" x 72" white painted Cedar post 2.5 ft. S75°E of corner pipe. Oregon State Forestry Department metal location poster on 44" Fir stump BT N77°E 91.1 ft.

Dated February 1, 1973

Restored by Lloyd D. Smith under my direction.
Lloyd D. Smith, Forest Engineer

Present and witnessed by Charles W. Cook
Rodney T. Shepard
William E. Metcalf

REGISTERED PROFESSIONAL LAND SURVEYOR
Arnold G. Gibson
OREGON
NOV 4, 1955
ARNOLD G. GIBSON
359

RECEIVED
Feb. 1973
CURRY COUNTY SURVEYOR

County Surveyor's Record, Curry County, Oregon

CHAINS

RESTORED CORNER FOR STATE OF OREGON--DEPARTMENT OF FORESTRY

One quarter corner common to Sections 35 and 36, Township 34 South, Range 13 West, W.M., Curry County, Oregon.

ORIGINAL

1" x 36" Iron pipe with brass cap (about 1925) (missing, pulled out by BT windfall) from which a:

30" Fir bears N72 1/2°E 8 lks.; now 30" x 8' windfall stump, face grown over (bucked and logged area).
20" Cedar bears N50°W 34 lks.; now 20" x 4' stump, pushed over by cat while logging, scribes 1/4 S35 BT visible.

RESTORED

Set 1 1/2" x 36" galvanized iron pipe with 3" bronze cap marked OREGON STATE BOARD OF FORESTRY 1/4 S35 S36 1972 RS359", 34 inches in ground, and from which a:

9" Hemlock bears N28°W 144.2 ft. to face; scribed 1/4 S35 BT RS 359.
44" Fir stump bears N77°E 91.1 ft. to face; scribed 1/4 S36 BT.

Set 4" x 4" x 72" white painted Cedar post 2.5 ft. S75°E of corner pipe. Oregon State Forestry Department metal location poster on 44" Fir stump BT N77°E 91.1 ft.

Dated February 1, 1973

Restored by Lloyd D. Smith under my direction.
Lloyd D. Smith, Forest Engineer

Present and witnessed by Charles W. Cook
Rodney T. Shepard
William E. Metcalf

REGISTERED PROFESSIONAL LAND SURVEYOR
Arnold G. Gibson
OREGON
NOV 4, 1955
ARNOLD G. GIBSON
359

RECEIVED
Feb. 1973
CURRY COUNTY SURVEYOR

517

County Surveyor's Record, Curry County, Oregon

CERTIFIED RECORD OF LAND CORNER MONUMENTATION

History of original corner establishment: Corner established in 1857 by Daniel & M. O'C. Murphy under General Land Office contract dated Feb. 19, 1857.

DIAGRAM

T 34 S

R14W | R13W

S12

ONLY

Surveyor General records states:

Set a basalt stone, 14 x 10 x 8 ins., 10 ins. in the ground, for ¼ sec. cor., mkd. ¼ on W. face; from which:

A fir, 10 ins. diam., bears S61°W, 40 lks. dist., mkd. ¼ S B T
A fir, 40 ins. diam., bears N87°E., 79 lks. dist., mkd. ¼ S B T

In 1933 under GLO retracement contract G.F. Rigby states:

I change this cor. to refer to sec. 12 only, mkd. ¼ S 12 on W. face; obliterate marks on the old NE bearing tree and mark:

A fir, 36 ins. diam., bears N88° 30' W., 39 lks. dist., marked ¼ S12 B T.
A cedar, 20 ins. diam., bears N55° 00'W., 70 lks. dist., mkd. ¼ S12 B T.

Description of corner evidence found:

At assumed corner location, I found 10 x 8 in. x 6 in. above ground basalt stone, firmly set, mkd. ¼ S12 on W. face, from which:

36" fir stump, bears N88° 30'W, 39 lks. dist., face visible, no scribing visible.

24" cedar stump, bears N55° 00'W., 70 lks. dist., face visible, no scribing visible.

Description of monument and accessories I established to perpetuate the original location of this corner: As the evidence found agrees with the GLO records, at the location of the found 10 x 8 ins. x 6 ins. above ground basalt stone, I set a 36 inch long, 2½ inch diameter aluminum pipe 30 inches in the ground, in a mound of stones, with a 3 inch aluminum cap marked:

T34S | R14W

S12 — ¼

ONLY

1979

Pls 1055

Since the corner falls in a clear cut area and there are no available trees within a reasonable distance I mark an X on top of a 4 x 6 x 5 foot conglomenrate stone, that bears S27° 15'E, 16 3/10 ft. dist. from the ¼ corner.

REGISTERED PROFESSIONAL LAND SURVEYOR

Alvin D. Ferry

OREGON
JUNE 18, 1976
ALVIN D. FERRY
1055

RECEIVED

April 1, 1980

CURRY COUNTY SURVEYOR

Office of ..... *County of* .....

State of ....., *I hereby certify that the within instrument was filed in this office for record on the* ..... *day of* ....., *19* .....

..... *by* .....

(COUNTY OFFICIAL) (DEPUTY)

Form R6-7100-57 (9/71)

☆ GPO—798-276

517

County Surveyor's Record, Curry County, Oregon

CERTIFIED RECORD OF LAND CORNER MONUMENTATION

History of original corner establishment: Corner established in 1857 by Daniel & M. O'C. Murphy under General Land Office contract dated Feb. 19, 1857.

DIAGRAM

T 34 S

R14W | R13W

S12

ONLY

Surveyor General records states:

Set a basalt stone, 14 x 10 x 8 ins., 10 ins. in the ground, for ¼ sec. cor., mkd. ¼ on W. face; from which:

A fir, 10 ins. diam., bears S61°W, 40 lks. dist., mkd. ¼ S B T
A fir, 40 ins. diam., bears N87°E., 79 lks. dist., mkd. ¼ S B T

In 1933 under GLO retracement contract G.F. Rigby states:

I change this cor. to refer to sec. 12 only, mkd. ¼ S 12 on W. face; obliterate marks on the old NE bearing tree and mark:

A fir, 36 ins. diam., bears N88° 30' W., 39 lks. dist., marked ¼ S12 B T.
A cedar, 20 ins. diam., bears N55° 00'W., 70 lks. dist., mkd. ¼ S12 B T.

Description of corner evidence found:

At assumed corner location, I found 10 x 8 in. x 6 in. above ground basalt stone, firmly set, mkd. ¼ S12 on W. face, from which:

36" fir stump, bears N88° 30'W, 39 lks. dist., face visible, no scribing visible.

24" cedar stump, bears N55° 00'W., 70 lks. dist., face visible, no scribing visible.

Description of monument and accessories I established to perpetuate the original location of this corner: As the evidence found agrees with the GLO records, at the location of the found 10 x 8 ins. x 6 ins. above ground basalt stone, I set a 36 inch long, 2½ inch diameter aluminum pipe 30 inches in the ground, in a mound of stones, with a 3 inch aluminum cap marked:

T34S | R14W

S12 — ¼

ONLY

1979

Pls 1055

Since the corner falls in a clear cut area and there are no available trees within a reasonable distance I mark an X on top of a 4 x 6 x 5 foot conglomenrate stone, that bears S27° 15'E, 16 3/10 ft. dist. from the ¼ corner.

REGISTERED PROFESSIONAL LAND SURVEYOR

Alvin D. Ferry

OREGON
JUNE 18, 1976
ALVIN D. FERRY
1055

RECEIVED

April 1, 1980

CURRY COUNTY SURVEYOR

Office of ..... *County of* .....

State of ....., *I hereby certify that the within instrument was filed in this office for record on the* ..... *day of* ....., *19* .....

..... *by* .....

(COUNTY OFFICIAL) (DEPUTY)

Form R6-7100-57 (9/71)

☆ GPO—798-276

CHAINS

Section Corner to 11, 12, 13 & 14, 41-12

Found rusted off BCIP, replace with new BCIP, found the following original BT's:
48" Douglas Fir N 15 degrees W, 26.8 ft.
20" Tanoak S 67 degrees W, 34.0 ft.
Bark scribe the following new BT's:
24" Alder S 51 degrees E, 51.7 ft.
32" Alder N 74 degrees E, 48.7 ft.

Int. Quarter Corner Section 14, 41-12

Set BCIP and scribe the following BT's:
10" Douglas Fir S 46 degrees E, 24.1 ft.
8" Douglas Fir N 69 degrees W, 22.2 ft.

Baughman Jan. 1981 #41-912

NW Corner Section 14, 41-13

Found 2" axle and BT's, replace with BCIP and mark the following new BT:
16" Douglas Fir N 30 degrees E, 21.5 ft.

N Quarter Corner Section 14, 41-13

Set BCIP by proportion, from which the following BT's bear:
20" Douglas Fir N 18 degrees E, 9.1 ft.
16" Douglas Fir S 36 degrees E, 13.7 ft.

NE Corner Section 14, 41-13

Found 1/2" iron pipe and BT's, replace with BCIP and mark the following new BT's:
30" Douglas Fir S 53 degrees W, 52.2 ft.
30" Douglas Fir N 18 degrees E, 59.1 ft.

E Quarter Corner Section 14, 41-13

Found 1/2" iron pipe and BT stump, replace with BCIP, and mark the following BT's:
20" Douglas Fir S 22 degrees E, 14.3 ft.
8" Douglas Fir N 20 degrees E, 32.1 ft.

SE Corner Section 14, 41-13

Found 1 1/2" iron pipe, BT's down, replace with BCIP, and mark the following new BT's:
6" Tanoak N 54 degrees E, 5.3 ft.
4" Tanoak S 52 degrees E, 4.3 ft.

S Quarter Corner Section 14, 41-13

Found old BT, now snag, set BCIP, and mark the following new BT's:
16" Douglas Fir S 59 degrees W, 59.8 ft.
10" Douglas Fir N 56 degrees W, 28.0 ft.

Cormack 1979 #41-825

CHAINS

Section Corner to 11, 12, 13 & 14, 41-12

Found rusted off BCIP, replace with new BCIP, found the following original BT's:
48" Douglas Fir N 15 degrees W, 26.8 ft.
20" Tanoak S 67 degrees W, 34.0 ft.
Bark scribe the following new BT's:
24" Alder S 51 degrees E, 51.7 ft.
32" Alder N 74 degrees E, 48.7 ft.

Int. Quarter Corner Section 14, 41-12

Set BCIP and scribe the following BT's:
10" Douglas Fir S 46 degrees E, 24.1 ft.
8" Douglas Fir N 69 degrees W, 22.2 ft.

Baughman Jan. 1981 #41-912

NW Corner Section 14, 41-13

Found 2" axle and BT's, replace with BCIP and mark the following new BT:
16" Douglas Fir N 30 degrees E, 21.5 ft.

N Quarter Corner Section 14, 41-13

Set BCIP by proportion, from which the following BT's bear:
20" Douglas Fir N 18 degrees E, 9.1 ft.
16" Douglas Fir S 36 degrees E, 13.7 ft.

NE Corner Section 14, 41-13

Found 1/2" iron pipe and BT's, replace with BCIP and mark the following new BT's:
30" Douglas Fir S 53 degrees W, 52.2 ft.
30" Douglas Fir N 18 degrees E, 59.1 ft.

E Quarter Corner Section 14, 41-13

Found 1/2" iron pipe and BT stump, replace with BCIP, and mark the following BT's:
20" Douglas Fir S 22 degrees E, 14.3 ft.
8" Douglas Fir N 20 degrees E, 32.1 ft.

SE Corner Section 14, 41-13

Found 1 1/2" iron pipe, BT's down, replace with BCIP, and mark the following new BT's:
6" Tanoak N 54 degrees E, 5.3 ft.
4" Tanoak S 52 degrees E, 4.3 ft.

S Quarter Corner Section 14, 41-13

Found old BT, now snag, set BCIP, and mark the following new BT's:
16" Douglas Fir S 59 degrees W, 59.8 ft.
10" Douglas Fir N 56 degrees W, 28.0 ft.

Cormack 1979 #41-825

CHAINS

Int. Quarter Corner Section 14, 41-13

Set BCIP, and mark the following BT's:
38" Poplar N 15 degrees W, 22.8 ft.
50" Cypress S 46 degrees E, 47.8 ft.

Cormack 1979 #41-825

Int. Quarter Corner Section 27, 40-13

Set BCIP, and scribed the following BT's:
12" Tanoak S 81 1/2 degrees W, 25.9 ft.
6" Tanoak N 89 1/2 degrees E, 47.1 ft.

N Quarter Corner Section 27, 40-13

Set BCIP by proportion, from which bears:
52" Douglas Fir stump S 47 degrees E, 72.7 ft.
Attach yellow tag to above stump.

NW Corner Section 27, 40-13

Found BCIP but no BT's, scribe the following BT's:
8" Tanoak N 32 degrees W, 5.9 ft
6" Tanoak N 32 degrees E, 18.2 ft.
5" Tanoak S 63 degrees E, 15.2 ft.
7" Tanoak S 21 degrees W, 21.8 ft.

Feeney 1982 #40-573

CHAINS

Int. Quarter Corner Section 14, 41-13

Set BCIP, and mark the following BT's:
38" Poplar N 15 degrees W, 22.8 ft.
50" Cypress S 46 degrees E, 47.8 ft.

Cormack 1979 #41-825

Int. Quarter Corner Section 27, 40-13

Set BCIP, and scribed the following BT's:
12" Tanoak S 81 1/2 degrees W, 25.9 ft.
6" Tanoak N 89 1/2 degrees E, 47.1 ft.

N Quarter Corner Section 27, 40-13

Set BCIP by proportion, from which bears:
52" Douglas Fir stump S 47 degrees E, 72.7 ft.
Attach yellow tag to above stump.

NW Corner Section 27, 40-13

Found BCIP but no BT's, scribe the following BT's:
8" Tanoak N 32 degrees W, 5.9 ft
6" Tanoak N 32 degrees E, 18.2 ft.
5" Tanoak S 63 degrees E, 15.2 ft.
7" Tanoak S 21 degrees W, 21.8 ft.

Feeney 1982 #40-573

CHAINS

Section corner common to Sections 8, 9, 17, and 16 lying within Township 41 South, Range 11 West, Willamette Meridian.
Found BLM brass capped iron pipe and remains of rock mound dated 1934.
Found 11" knobcone pine >N 66 1/2 degrees E, 49.42'
Found 7" knobcone pine >S 29 degrees E, 53.97'
Found 10" knobcone pine >N 88 3/4 degrees W, 43.63'
New BT 9" knobcone pine >S 61 degrees W, 35.26'
Submitted by Olaf A.J. Thingvall in Sept. 1985--witnessed by Kevin R. Bissonette.

Closing corner to Sections 17 and 16 lying within Township 41 South, Range 11 West, Willamette Meridian.
Found BLM brass capped iron pipe in good condition dated 1934.
Found 16" tan oak> N 39 3/4 degrees E, 18.36'
Found remains of a knobcone pine >N 65 degrees W, 14lks.
New BT 14" tan oak >N 37 degree W, 11.8'
Submitted by Olaf A.J. Thingvall in Sept. 1985--witnessed by Kevin R. Bissonette.

Section corner common to Sections 8, 9, 17, and 16 lying within Township 41 South, Range 12 West, Willamette Meridian.
Found BLM brass capped iron pipe lying out of the ground out of position.
Found 20" fir >N 68 1/4 degrees E, 79.9'
Found 24" maple >S 48 1/2 degrees E, 46.2'
New BT 22" fir >S 43 1/2 degrees W, 28.5' (scribed)
New BT 21" fir >N 01 3/4 degrees W, 28.2' (scribed)
Reset BLM monument from found BT's
Submitted by Olaf A.J. Thingvall in Sept. 1985

Interior 1/4 Section corner to Section 8, Township 41 South, Range 12 West, Willamette Meridian
Found brass capped iron pipe by Gerald E. Chittick and Michael R. Collie dated 1972.
Found 16" maple >N 20 1/2 degrees W, 36.8'
Found remains of alder BT S 47 degrees W, 8.4'
New BT 15" alder >S 24 1/4 degrees E, 23.3' (bark scribed)
Submitted by Olaf A.J. Thingvall in Sept. 1985

1/4 Section corner common to Sections 10 and 15 lying within Township 38 South, Range 14 West, Willamette Mer.
Found remains of original yew BT with scribing visible but no trace of corner. Set BCIP from BT remains
New BT 35" D. Fir >N 83 degrees E, 50.8' (scribed)
New BT 30" tan oak >N 64 degrees W, 50.7' (scribed)
Submitted by Jack Feeney in may 1985

CHAINS

Section corner common to Sections 8, 9, 17, and 16 lying within Township 41 South, Range 11 West, Willamette Meridian.
Found BLM brass capped iron pipe and remains of rock mound dated 1934.
Found 11" knobcone pine >N 66 1/2 degrees E, 49.42'
Found 7" knobcone pine >S 29 degrees E, 53.97'
Found 10" knobcone pine >N 88 3/4 degrees W, 43.63'
New BT 9" knobcone pine >S 61 degrees W, 35.26'
Submitted by Olaf A.J. Thingvall in Sept. 1985--witnessed by Kevin R. Bissonette.

Closing corner to Sections 17 and 16 lying within Township 41 South, Range 11 West, Willamette Meridian.
Found BLM brass capped iron pipe in good condition dated 1934.
Found 16" tan oak> N 39 3/4 degrees E, 18.36'
Found remains of a knobcone pine >N 65 degrees W, 14lks.
New BT 14" tan oak >N 37 degree W, 11.8'
Submitted by Olaf A.J. Thingvall in Sept. 1985--witnessed by Kevin R. Bissonette.

Section corner common to Sections 8, 9, 17, and 16 lying within Township 41 South, Range 12 West, Willamette Meridian.
Found BLM brass capped iron pipe lying out of the ground out of position.
Found 20" fir >N 68 1/4 degrees E, 79.9'
Found 24" maple >S 48 1/2 degrees E, 46.2'
New BT 22" fir >S 43 1/2 degrees W, 28.5' (scribed)
New BT 21" fir >N 01 3/4 degrees W, 28.2' (scribed)
Reset BLM monument from found BT's
Submitted by Olaf A.J. Thingvall in Sept. 1985

Interior 1/4 Section corner to Section 8, Township 41 South, Range 12 West, Willamette Meridian
Found brass capped iron pipe by Gerald E. Chittick and Michael R. Collie dated 1972.
Found 16" maple >N 20 1/2 degrees W, 36.8'
Found remains of alder BT S 47 degrees W, 8.4'
New BT 15" alder >S 24 1/4 degrees E, 23.3' (bark scribed)
Submitted by Olaf A.J. Thingvall in Sept. 1985

1/4 Section corner common to Sections 10 and 15 lying within Township 38 South, Range 14 West, Willamette Mer.
Found remains of original yew BT with scribing visible but no trace of corner. Set BCIP from BT remains
New BT 35" D. Fir >N 83 degrees E, 50.8' (scribed)
New BT 30" tan oak >N 64 degrees W, 50.7' (scribed)
Submitted by Jack Feeney in may 1985

County Surveyor's Record, Curry County, Oregon

CHAINS

Section corner common to Sections 29, 30, 31, and 32 lying within Township 37 South, Range 14 West, Willamette Meridian.
Found brass capped iron pipe
Found 59" fir stump >S 52 degrees W, 19.8' (tagged)
Found 14" cedar blow down >S 28 degrees E, 11.0'
New BT 24" cedar snag >N 02 degrees W, 12.4' (tagged and spike in base)
New BT 6" D. fir >S 39 degrees W, 4.3' (tagged and spike in base)
Submitted by David L. Klausman (LS#2017) in July 1985

1/4 Section corner common to Sections 29 and 32 lying within Township 37 South, Range 14 West, Willamette Meridian.
Found 2" aluminum capped aluminum pipe
Found 24" hemlock >N 67 degrees W, 2.1'
Found 20" hemlock (school marm) >S 30 degrees E, 3.2'
New BT 18" D. fir >S 79 degrees W, 14.1'
Submitted by David L. Klausman (LS#2017) in July 1985

Closing corner to Section 18 lying within Township 41 South, Range 12 West, Willamette Meridian.
Found BLM brass capped iron pipe
Found 18" fir >N 76 1/2 degrees W, 13.4'
Found alder staub >N 64 degrees E, 24.2'
New BT 8" myrtle >N 01 degree E, 21.8
Submitted by Olaf A.J. Thingvall in Sept. 1985 and witnessed by Michael J. Mattick

Northwest corner Section 3 lying within Township 38 South, Range 14 West, Willamette Meridian.
Corner missing; reestablished at proportional distance on a straight line between the North 1/4 corner to Section 3 and the Northwest corner to Section 4; set brass capped iron pipe
New BT 9" tan oak >S 53 degrees E, 7.7' (scribed)
New BT 8" madrone >S 20 degrees W, 2.1' (scribed)
New BT 16" D. fir >N 27 degrees W, 19.1' (scribed)
A steel fence post bears S 82 degrees 37 minutes E, 166.53'

North 1/4 corner of Section 4 of Township 38 South, Range 14 West, Willamette Meridian.
Corner missing; reestablished by single proportion; set brass capped iron pipe.
New BT 26" D. fir >N 35 degrees W, 13.3'
New BT 33" D. fir >S 58 degrees W, 45.3'

County Surveyor's Record, Curry County, Oregon

CHAINS

Section corner common to Sections 29, 30, 31, and 32 lying within Township 37 South, Range 14 West, Willamette Meridian.
Found brass capped iron pipe
Found 59" fir stump >S 52 degrees W, 19.8' (tagged)
Found 14" cedar blow down >S 28 degrees E, 11.0'
New BT 24" cedar snag >N 02 degrees W, 12.4' (tagged and spike in base)
New BT 6" D. fir >S 39 degrees W, 4.3' (tagged and spike in base)
Submitted by David L. Klausman (LS#2017) in July 1985

1/4 Section corner common to Sections 29 and 32 lying within Township 37 South, Range 14 West, Willamette Meridian.
Found 2" aluminum capped aluminum pipe
Found 24" hemlock >N 67 degrees W, 2.1'
Found 20" hemlock (school marm) >S 30 degrees E, 3.2'
New BT 18" D. fir >S 79 degrees W, 14.1'
Submitted by David L. Klausman (LS#2017) in July 1985

Closing corner to Section 18 lying within Township 41 South, Range 12 West, Willamette Meridian.
Found BLM brass capped iron pipe
Found 18" fir >N 76 1/2 degrees W, 13.4'
Found alder staub >N 64 degrees E, 24.2'
New BT 8" myrtle >N 01 degree E, 21.8
Submitted by Olaf A.J. Thingvall in Sept. 1985 and witnessed by Michael J. Mattick

Northwest corner Section 3 lying within Township 38 South, Range 14 West, Willamette Meridian.
Corner missing; reestablished at proportional distance on a straight line between the North 1/4 corner to Section 3 and the Northwest corner to Section 4; set brass capped iron pipe
New BT 9" tan oak >S 53 degrees E, 7.7' (scribed)
New BT 8" madrone >S 20 degrees W, 2.1' (scribed)
New BT 16" D. fir >N 27 degrees W, 19.1' (scribed)
A steel fence post bears S 82 degrees 37 minutes E, 166.53'

North 1/4 corner of Section 4 of Township 38 South, Range 14 West, Willamette Meridian.
Corner missing; reestablished by single proportion; set brass capped iron pipe.
New BT 26" D. fir >N 35 degrees W, 13.3'
New BT 33" D. fir >S 58 degrees W, 45.3'

CHAINS

REGISTERED
PROFESSIONAL
LAND SURVEYOR
OREGON
ROBERT G. DEAN
1808

S.31*W. 42.4' per Coos County notes #15-274).
A 10" Hemlock, "T33S R11W S29 BT" visible, 3/4" brass disc "LS 1941", bears N.68*-20'W. 29.1' (record N.69*W. 29.0' per Coos County notes #15-274).
A 10" Cedar "T33S R11W S28 BT" visible, 3/4" brass disc "LS 1941", bears N.54*-11'E. 67.9' (record N.54*E. 68.0' per Coos County notes #15-274).
A 6" Hemlock "T33S R11W S33 BT" visible, 3/4" brass disc "LS 1941", bears S.25*-20'E. 22.3' (record S.21*E. 22.5' per Coos County notes #15-274.

Sec. 32 CN1/16

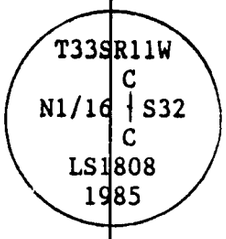

(5) I set a 2" x 30" aluminum monument with 3 1/4" magnetic aluminum cap, marked as shown, in 36" cairn, from which:
New B.T.: A 15" D. Fir, scribed "CN 1/16 S 32 BT", bears S.77*-45'E. 25.8'.
New B.T.: 14" D. Fir, scribed "CN 1/16 S32 BT", bears S.25*-30'W. 21.6'.

32 | 33 N1/16

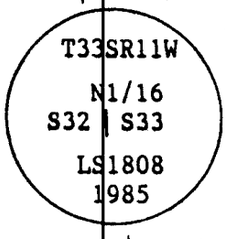

(6) I set a 2" x 30" aluminum monument with 3 1/4" magnetic aluminum cap, marked as shown, in 36" cairn. From which:
New B.T.: A 14" D. Fir, scribed "N 1/16 S32 BT", bears N.77*-30'W. 27.1'.
New B.T.: A 13" D. Fir, scribed "N 1/16 S33 BT", bears N.6*-50'E. 19.8'.

31 | 32 ¼

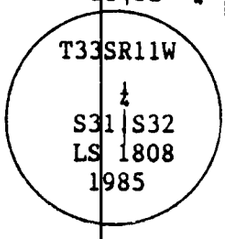

(7) I set a 2" x 30" aluminum monument with 3 1/4" magnetic aluminum cap, marked as shown, 27" deep in shale. From which:
New B.T.: A 20" D. Fir (double), marked "1/4 S32 BT", bears N.86*-50'E. 51.0'.
New B.T.: An 18" D. Fir, marked "1/4 S31 BT", bears S. 23*-40'W. 9.2'.
Corner location by single proportion between the witness corner and section corner. Witness corner bears S.0*-00'-13"W. 13.18' (record S.0*-02'W. 13.20' per G.L.O.).

¼ 31 | 32

W.C.

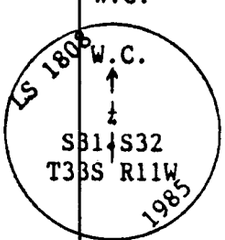

(8) Found 5" x 7" x 12" sandstone, marked "X" on top, "WC 1/4" on west side, oriented north/south, leaning northwest downhill, I restore to vertical, from which:
A 30" Douglas Fir, healed scar, bears N.60*-00'E. 13.3' (record N.62*E. 13.2' per G.L.O.).
A 40" D. Fir, healed scars, bears S.27*-45'W. 94.0' (record S.28*W. 94.38' per G.L.O.).
In place of "X", I set a 2" x 30" aluminum monument with 3 1/4" magnetic aluminum cap, marked as shown, in 36" cairn. The original stone is made part of the cairn.

RECEIVED

COUNTY SURVEYOR

CHAINS

REGISTERED
PROFESSIONAL
LAND SURVEYOR
OREGON
ROBERT G. DEAN
1808

S.31*W. 42.4' per Coos County notes #15-274).
A 10" Hemlock, "T33S R11W S29 BT" visible, 3/4" brass disc "LS 1941", bears N.68*-20'W. 29.1' (record N.69*W. 29.0' per Coos County notes #15-274).
A 10" Cedar "T33S R11W S28 BT" visible, 3/4" brass disc "LS 1941", bears N.54*-11'E. 67.9' (record N.54*E. 68.0' per Coos County notes #15-274).
A 6" Hemlock "T33S R11W S33 BT" visible, 3/4" brass disc "LS 1941", bears S.25*-20'E. 22.3' (record S.21*E. 22.5' per Coos County notes #15-274.

Sec. 32 CN1/16

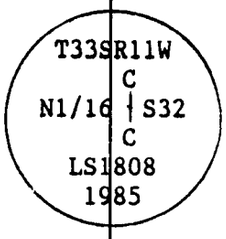

(5) I set a 2" x 30" aluminum monument with 3 1/4" magnetic aluminum cap, marked as shown, in 36" cairn, from which:
New B.T.: A 15" D. Fir, scribed "CN 1/16 S 32 BT", bears S.77*-45'E. 25.8'.
New B.T.: 14" D. Fir, scribed "CN 1/16 S32 BT", bears S.25*-30'W. 21.6'.

32 | 33 N1/16

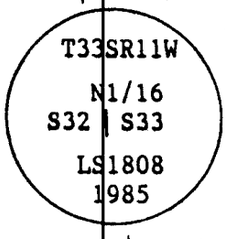

(6) I set a 2" x 30" aluminum monument with 3 1/4" magnetic aluminum cap, marked as shown, in 36" cairn. From which:
New B.T.: A 14" D. Fir, scribed "N 1/16 S32 BT", bears N.77*-30'W. 27.1'.
New B.T.: A 13" D. Fir, scribed "N 1/16 S33 BT", bears N.6*-50'E. 19.8'.

31 | 32 ¼

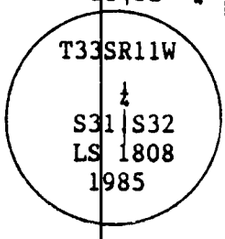

(7) I set a 2" x 30" aluminum monument with 3 1/4" magnetic aluminum cap, marked as shown, 27" deep in shale. From which:
New B.T.: A 20" D. Fir (double), marked "1/4 S32 BT", bears N.86*-50'E. 51.0'.
New B.T.: An 18" D. Fir, marked "1/4 S31 BT", bears S. 23*-40'W. 9.2'.
Corner location by single proportion between the witness corner and section corner. Witness corner bears S.0*-00'-13"W. 13.18' (record S.0*-02'W. 13.20' per G.L.O.).

¼ 31 | 32

W.C.

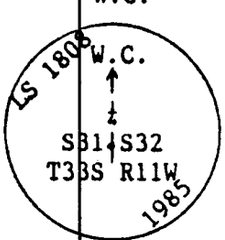

(8) Found 5" x 7" x 12" sandstone, marked "X" on top, "WC 1/4" on west side, oriented north/south, leaning northwest downhill, I restore to vertical, from which:
A 30" Douglas Fir, healed scar, bears N.60*-00'E. 13.3' (record N.62*E. 13.2' per G.L.O.).
A 40" D. Fir, healed scars, bears S.27*-45'W. 94.0' (record S.28*W. 94.38' per G.L.O.).
In place of "X", I set a 2" x 30" aluminum monument with 3 1/4" magnetic aluminum cap, marked as shown, in 36" cairn. The original stone is made part of the cairn.

RECEIVED

COUNTY SURVEYOR

523

County Surveyor's Record, Curry County, Oregon

REGISTERED PROFESSIONAL LAND SURVEYOR
ROBERT G. DEAN
1808

CHAINS

MONUMENTED CORNERS:

30 | 29
31 | 32 (1)

T33SR11W
S30 | S29
S31 | S32
LS1808
1985

Found 16" x 10" x 6" sandstone, marked "X" on top with 5 notches on east edge and 1 notch on south edge, firmly set 9" deep, from which:
An 18" dead D.Fir, healed scars, bears N.38*-45'E. 21.8' (record N.39*E. 22.44' per G.L.O.).
A 40" D. Fir, good scar, bears S.80*-10'E. 24.8' (record S.82*E. 25.74' per G.L.O.).
A 38" D. Fir, healed scars, bears N.17*-25'W. 13.8' (record N.16*W. 13.86' per G.L.O.).
A stump hole bears S.12*-45'W. 16.0' (record S.15*W. 15.84' per G.L.O.).

In place of "X" on stone, I set a 2" x 30" aluminum monument with 3 1/4" magnetic aluminum cap, marked as shown, in 36" cairn. Original stone is now made part of the cairn. From which:
New B.T.: A 29" D. Fir, scribed "T33S R11W S29 BT", bears N.79*-30'E. 23.1'.
New B.T.: A 6" Tanoak, scribed "T33S R11W S31 BT", bears S.26*-37'W. 32.1.

29 1/4
32 (2)

T33SR11W
S29
S32
LS1808
1985

Found "X" chiselled on 8" x 10" x 13" sandstone, 7" deep, firmly set.
Set 3 1/4" magnetic aluminum cap, marked as shown, on 2" x 30" aluminum monument, in 36" cairn. Original stone is now part of cairn. From which:
A 20" D. Fir, healed scar, bears N.45*-15'E. 79.9' (record N.45*E. 77.88' per G.L.O.).
A 38" D. Fir, healed scars, bears S.19*-25'E. 66.9' (record S.19*E. 66.66' per G.L.O.).

29 Line (3)
32 tree

Found 50" sawed D. Fir stump, no marks, sawed too low. Set 60D nail and shiner (canning lid) in pitched center core of the stump.

29 | 28
32 | 33 (4)

T33S R11W
S29 | S28
S32 | S33
1981
LS1941

Found 2 1/2" magnetic aluminum cap, leaning North, marked as shown, I reset to vertical. A 14" x 8" x 6" sandstone, no marks, lies loosely on south side of the monument. From which:
A 40" Cedar stump, "T 3 S R" visible, face not squared, bears S.10*-44'W. 33.7' (record S.11*W. 33.66' per G.L.O.).
An 11" Hemlock, "T33S R11W S32 BT" visible, 3/4" brass disc "LS 1941", bears S.31*-11'W. 42.5' (record

RECEIVED
CURRY COUNTY SURVEYOR

523

County Surveyor's Record, Curry County, Oregon

REGISTERED PROFESSIONAL LAND SURVEYOR
ROBERT G. DEAN
1808

CHAINS

MONUMENTED CORNERS:

30 | 29
31 | 32 (1)

T33SR11W
S30 | S29
S31 | S32
LS1808
1985

Found 16" x 10" x 6" sandstone, marked "X" on top with 5 notches on east edge and 1 notch on south edge, firmly set 9" deep, from which:
An 18" dead D.Fir, healed scars, bears N.38*-45'E. 21.8' (record N.39*E. 22.44' per G.L.O.).
A 40" D. Fir, good scar, bears S.80*-10'E. 24.8' (record S.82*E. 25.74' per G.L.O.).
A 38" D. Fir, healed scars, bears N.17*-25'W. 13.8' (record N.16*W. 13.86' per G.L.O.).
A stump hole bears S.12*-45'W. 16.0' (record S.15*W. 15.84' per G.L.O.).

In place of "X" on stone, I set a 2" x 30" aluminum monument with 3 1/4" magnetic aluminum cap, marked as shown, in 36" cairn. Original stone is now made part of the cairn. From which:
New B.T.: A 29" D. Fir, scribed "T33S R11W S29 BT", bears N.79*-30'E. 23.1'.
New B.T.: A 6" Tanoak, scribed "T33S R11W S31 BT", bears S.26*-37'W. 32.1.

29 1/4
32 (2)

T33SR11W
S29
S32
LS1808
1985

Found "X" chiselled on 8" x 10" x 13" sandstone, 7" deep, firmly set.
Set 3 1/4" magnetic aluminum cap, marked as shown, on 2" x 30" aluminum monument, in 36" cairn. Original stone is now part of cairn. From which:
A 20" D. Fir, healed scar, bears N.45*-15'E. 79.9' (record N.45*E. 77.88' per G.L.O.).
A 38" D. Fir, healed scars, bears S.19*-25'E. 66.9' (record S.19*E. 66.66' per G.L.O.).

29 Line (3)
32 tree

Found 50" sawed D. Fir stump, no marks, sawed too low. Set 60D nail and shiner (canning lid) in pitched center core of the stump.

29 | 28
32 | 33 (4)

T33S R11W
S29 | S28
S32 | S33
1981
LS1941

Found 2 1/2" magnetic aluminum cap, leaning North, marked as shown, I reset to vertical. A 14" x 8" x 6" sandstone, no marks, lies loosely on south side of the monument. From which:
A 40" Cedar stump, "T 3 S R" visible, face not squared, bears S.10*-44'W. 33.7' (record S.11*W. 33.66' per G.L.O.).
An 11" Hemlock, "T33S R11W S32 BT" visible, 3/4" brass disc "LS 1941", bears S.31*-11'W. 42.5' (record

RECEIVED
CURRY COUNTY SURVEYOR

County Surveyor's Record, Curry County, Oregon

CHAINS

Sec. 32 C 1/4

T33SR11W
C
*S32
LS1808
1985

(9) I set a 2" x 30" aluminum monument with 3 1/4" magnetic aluminum cap, marked as shown, in 36" cairn. From which:
New B.T.: A 32" D. Fir, scribed "C 1/4 S32 BT", bears S.22*-30'W. 11.0'.
New B.T.: A 45" D. Fir, scribed "C 1/4 S32 BT", bears S.68*-00'E. 9.8'.

32|33

T33SR11W
S32 | S33
LS1808
1985

(10) Found 2" "X" on top of 12" x 12" x 6" sandstone, pyramidal, apex down, vertical, firmly set 7" deep, oriented east/west, west face broken, lines visible, from which:
A 48" root hole and broken roots bears S.58*-30'E. 15.0' (record S.62*E. 16.50' per G.L.O.), a 30" Tanoak uproot lies south about 15 feet.
In place of "X" on the stone, I set a 2" x 30" aluminum monument with 3 1/4" magnetic aluminum cap, marked as shown, in 36" cairn. The original stone is now made part of the cairn.
New B.T.: A 14" D. Fir, scribed "1/4 S33 BT", bears N.53*-50'E. 13.7'.
New B.T.: A 9" Tanoak, scribed "1/4 S32 BT", bears N.23*-25'W. 25.0'.

32

T33SR11W
S32
LS1808
1985

(11) Found 15" x 7" x 6" sandstone marked "X" on top & "1/4" on north face, oriented east/west, vertical, firmly set 11" deep, from which:
A 33" D. Fir, healed scars, bears N.15*50'W. 30.0' (record N.14*W. 29.70' per G.L.O.).
A 34" D. Fir, healed scars, bears N.5*-40'E. 23.5' (record N.7*E. 24.42 per G.L.O.).
In place of "X" on stone, I set a 2" x 30" aluminum monument with 3 1/4" magnetic aluminum cap, marked as shown, in 36" cairn. Original stone is now made part of the cairn.

REGISTERED PROFESSIONAL LAND SURVEYOR
OREGON
ROBERT G. DEAN
1808

RECEIVED
CURRY COUNTY SURVEYOR

County Surveyor's Record, Curry County, Oregon

CHAINS

Sec. 32 C 1/4

T33SR11W
C
*S32
LS1808
1985

(9) I set a 2" x 30" aluminum monument with 3 1/4" magnetic aluminum cap, marked as shown, in 36" cairn. From which:
New B.T.: A 32" D. Fir, scribed "C 1/4 S32 BT", bears S.22*-30'W. 11.0'.
New B.T.: A 45" D. Fir, scribed "C 1/4 S32 BT", bears S.68*-00'E. 9.8'.

32|33

T33SR11W
S32 | S33
LS1808
1985

(10) Found 2" "X" on top of 12" x 12" x 6" sandstone, pyramidal, apex down, vertical, firmly set 7" deep, oriented east/west, west face broken, lines visible, from which:
A 48" root hole and broken roots bears S.58*-30'E. 15.0' (record S.62*E. 16.50' per G.L.O.), a 30" Tanoak uproot lies south about 15 feet.
In place of "X" on the stone, I set a 2" x 30" aluminum monument with 3 1/4" magnetic aluminum cap, marked as shown, in 36" cairn. The original stone is now made part of the cairn.
New B.T.: A 14" D. Fir, scribed "1/4 S33 BT", bears N.53*-50'E. 13.7'.
New B.T.: A 9" Tanoak, scribed "1/4 S32 BT", bears N.23*-25'W. 25.0'.

32

T33SR11W
S32
LS1808
1985

(11) Found 15" x 7" x 6" sandstone marked "X" on top & "1/4" on north face, oriented east/west, vertical, firmly set 11" deep, from which:
A 33" D. Fir, healed scars, bears N.15*50'W. 30.0' (record N.14*W. 29.70' per G.L.O.).
A 34" D. Fir, healed scars, bears N.5*-40'E. 23.5' (record N.7*E. 24.42 per G.L.O.).
In place of "X" on stone, I set a 2" x 30" aluminum monument with 3 1/4" magnetic aluminum cap, marked as shown, in 36" cairn. Original stone is now made part of the cairn.

REGISTERED PROFESSIONAL LAND SURVEYOR
OREGON
ROBERT G. DEAN
1808

RECEIVED
CURRY COUNTY SURVEYOR

County Surveyor's Record, Curry County, Oregon

	CHAINS		

County Surveyor's Record, Curry County, Oregon

	CHAINS		

County Surveyor's Record, Curry County, Oregon

OREGON CORNER RESTORATION FORM

Section 32 Township 33S Range 11W

County Curry Date Oct 19, 1985

Corner Designation

W.C. ¼ S. 32

___Condition Report Only
___Not Found
_X_Renewed
___Unrecorded
___Surveyed In
___Referenced Out

Previous Renewals/Surveys, etc. G.L.O. by Fred Mensch 1914.

Monument(s) & Accessories Found: (Condition and Source)
Found "X" on a 15" x 7" x 6" sandstone marked "¼" on the north face oriented east-west, vertical, firmly set, 11" deep, from which:
A 33" D. Fir, healed scars, bears N. 15°-50' W. 30.0 feet (rec. N.14°W. 29.7' per G.L.O.)
A 34" D. Fir, healed scars, bears N. 5°-40' E. 23.5 feet (record N. 7° E. 24.42 feet per G.L.O.)

Monument Detail

RECEIVED
1-6-1986
CURRY COUNTY SURVEYOR

Sketch

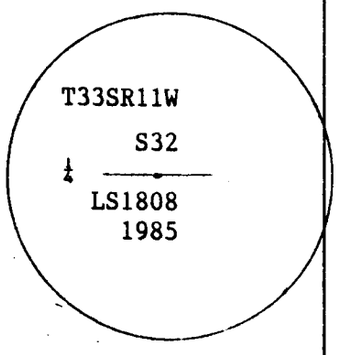

Monument Set (Procedures and Description)
Set 3¼" magnetic aluminum cap, marked as shown, on 2" x 30" aluminum monument in 36" cairn in place of "X". Original stone is now made part of cairn.

New Accessories
none

Bearings to original trees are on solar basis with theodolite and distances are measured to center of root crown with 100' steel tape held horizontal.

Location & Comments
Corner lies on gentle SE slope, 100± S. of dry ravine S.45°E.

Compass Declination N/A
Firm/Agency Cottage Grove Land Surveying
Address 76841 Hooton's Corner
Cottage Grove, Oregon 97424
Party Chief Robert Dean L.S.
Notes
Witness

Surveyor's Seal

REGISTERED PROFESSIONAL LAND SURVEYOR
OREGON
ROBERT G. DEAN
1973

County Surveyor's Record, Curry County, Oregon

OREGON CORNER RESTORATION FORM

Section 32 Township 33S Range 11W

County Curry Date Oct 19, 1985

Corner Designation

W.C. ¼ S. 32

___Condition Report Only
___Not Found
_X_Renewed
___Unrecorded
___Surveyed In
___Referenced Out

Previous Renewals/Surveys, etc. G.L.O. by Fred Mensch 1914.

Monument(s) & Accessories Found: (Condition and Source)
Found "X" on a 15" x 7" x 6" sandstone marked "¼" on the north face oriented east-west, vertical, firmly set, 11" deep, from which:
A 33" D. Fir, healed scars, bears N. 15°-50' W. 30.0 feet (rec. N.14°W. 29.7' per G.L.O.)
A 34" D. Fir, healed scars, bears N. 5°-40' E. 23.5 feet (record N. 7° E. 24.42 feet per G.L.O.)

Monument Detail

RECEIVED
1-6-1986
CURRY COUNTY SURVEYOR

Sketch

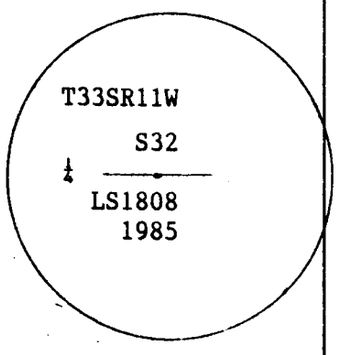

Monument Set (Procedures and Description)
Set 3¼" magnetic aluminum cap, marked as shown, on 2" x 30" aluminum monument in 36" cairn in place of "X". Original stone is now made part of cairn.

New Accessories
none

Bearings to original trees are on solar basis with theodolite and distances are measured to center of root crown with 100' steel tape held horizontal.

Location & Comments
Corner lies on gentle SE slope, 100± S. of dry ravine S.45°E.

Compass Declination N/A
Firm/Agency Cottage Grove Land Surveying
Address 76841 Hooton's Corner
Cottage Grove, Oregon 97424
Party Chief Robert Dean L.S.
Notes
Witness

Surveyor's Seal

REGISTERED PROFESSIONAL LAND SURVEYOR
OREGON
ROBERT G. DEAN
1973

527

County Surveyor's Record, Curry County, Oregon

OREGON CORNER RESTORATION FORM

CHAINS

Section 32 Township 33S Range 11W

County Curry Date Oct. 19, 1985

Corner Designation

W.C. ¼ S. 31/S. 32

___Condition Report Only
___Not Found
_X_Renewed
___Unrecorded
___Surveyed In
___Referenced Out

Previous Renewals/Surveys, etc. G.L.O. by Fred Mensch 1914.

Monument(s) & Accessories Found: (Condition and Source)

"X" on 5"x7"x12" sandstone, oriented North /South, leaning northwest downhill, I reset to vertical, from which:

A 30" D.Fir, healed scar, bears N.60°00'E. 13.3' (N.62°E. 13.20' per G.L.O.);

A 40" D.Fir, healed scars, bears S.27°45'W. 94.0' (S.28°W. 94.38' per G.L.O.).

Monument Detail

Original stone is marked "WC¼" on the west face.

Sketch

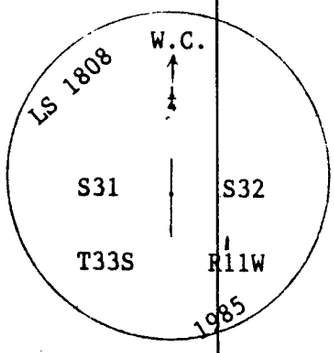

RECEIVED
1-6-1986
CURRY COUNTY SURVEYOR

Monument Set (Procedures and Description)

In place of "X" I set a 2"x30" magnetic aluminum monument (by Hofflund), marked as shown, in 36" cairn. Original stone is now made part of cairn.

New Accessories

none

Bearings to original trees are on solar basis with theodolite and distances are measured to center of root crown with 100' steel tape held horizontal.

Location & Comments

Corner lies on very steep NW slope at south top of bank of dry ravine course west.

Surveyor's Seal

Compass Declination N/A

Firm/Agency Cottage Grove Land Surveying

Address 76841 Hooton's Corner Cottage Grove, Oregon 97424

Party Chief Robert Dean

Notes

Witness

REGISTERED PROFESSIONAL LAND SURVEYOR
OREGON
ROBERT G. DEAN
1808

527

County Surveyor's Record, Curry County, Oregon

OREGON CORNER RESTORATION FORM

CHAINS

Section 32 Township 33S Range 11W

County Curry Date Oct. 19, 1985

Corner Designation

W.C. ¼ S. 31/S. 32

___Condition Report Only
___Not Found
_X_Renewed
___Unrecorded
___Surveyed In
___Referenced Out

Previous Renewals/Surveys, etc. G.L.O. by Fred Mensch 1914.

Monument(s) & Accessories Found: (Condition and Source)

"X" on 5"x7"x12" sandstone, oriented North /South, leaning northwest downhill, I reset to vertical, from which:

A 30" D.Fir, healed scar, bears N.60°00'E. 13.3' (N.62°E. 13.20' per G.L.O.);

A 40" D.Fir, healed scars, bears S.27°45'W. 94.0' (S.28°W. 94.38' per G.L.O.).

Monument Detail

Original stone is marked "WC¼" on the west face.

Sketch

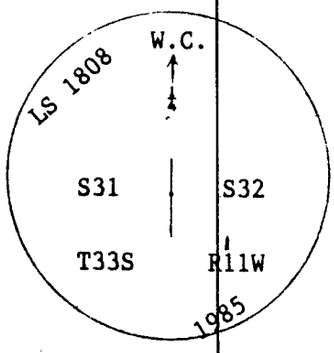

RECEIVED
1-6-1986
CURRY COUNTY SURVEYOR

Monument Set (Procedures and Description)

In place of "X" I set a 2"x30" magnetic aluminum monument (by Hofflund), marked as shown, in 36" cairn. Original stone is now made part of cairn.

New Accessories

none

Bearings to original trees are on solar basis with theodolite and distances are measured to center of root crown with 100' steel tape held horizontal.

Location & Comments

Corner lies on very steep NW slope at south top of bank of dry ravine course west.

Surveyor's Seal

Compass Declination N/A

Firm/Agency Cottage Grove Land Surveying

Address 76841 Hooton's Corner Cottage Grove, Oregon 97424

Party Chief Robert Dean

Notes

Witness

REGISTERED PROFESSIONAL LAND SURVEYOR
OREGON
ROBERT G. DEAN
1808

County Surveyor's Record, Curry County, Oregon

CERTIFIED RECORD OF LAND CORNER MONUMENTATION

History of original corner establishment: In 1891, Rufus S. Moore set this corner: "CHAINS ~~[illegible]~~ salt stone 14x12x7 ins, 10 ins in the ground marked with 1 notch on N. and 5 notches on S. edges. From which: an oak, 6 ins. diam., bears N.39°E., 24lks. dist.---an oak, 24 ins. diam, bears S.85°E., 37 lks---and oak, 16 ins. diam, bears S.69° W., 50 lks---a fir, 7 ins. diam., bears N.56°W., 32 lks. dist---."

DIAGRAM

T34S
R14W | R13W
S1 | S7
S12
1967

George F. Rigby, in 1932-33, retraced the line and at this corner: "---which is a conglomerate stone 14x12 ins., 6 ins. above ground---." Rigby repeats BT bearings and distances; except he remarks NW and SW BTs on the overgrowth. He then changes this corner to refer to Secs. 1 and 12 only; obliterate marks on the old NE and SE bearing trees and mark S 12 on SW., and S1 on NW. face of stone.

In 1967, Donald R. Beck, Group No. 039, set an iron post, 28 ins long, 2½ ins diam., 21 ins in the ground, with brass cap from record bearing and distance from the original bearing trees: " a Tanoak, 33 ins diam., bears S.85°E., 37 lks dist., with a healed blaze. A tanoak snag, 30 ins diam., bears S. 69°W., 50 lks dist. with scribe work visible on partially healed blaze. A sawed fir stump, 36 ins. diam., bears N.56°W., 32 lks. dist., with a healed blaze. "New bearing trees: "A tanoak, 8 ins. diam., bears S.50°W., 166 lks. dist., mkd. T34S R14W S12 BT. A tanoak, 47 ins. diam., bears N.80°W., 43 lks dist., mkd T34S R14W S1 BT. Raise a mound of stone, 2½ ft. base, 2 ft. high, W. of the cor.

DESCRIPTION OF CORNER EVIDENCE FOUND:

Found BLM brass cap on an iron pipe protruding 6" above ground. A fir, 32" diam., bears S.11°E., 30.4 ft. dist., with "X" axed into tree and healed face. (Not of record.)

Description of monument and accessories I established to perpetuate the original location of this corner:

Scribed new bearing trees:

A fir, 6 ins. diam., bears N.38°15'E., 27.0 ft. dist., mkd. with axed "X" and a small face with "BT".

A fir, 8 ins. diam., bears S.61°15'W., 27.0 ft. dist., mkd. T34S R14W S12 BT.

A fir, 6 ins. diam., bears N.76°45'W., 7.6 ft. dist., mkd. T34S R14W S1 BT.

Set an aluminum post with USFS sign 54-9, 1 ft. N. of BCIP.

Painted all BTs with a red, 6" wide band around tree and nailed USFS signs 54-3 and 54-9 to the front and backside of tree, respectively.

Property boundary marked with metal posts with USFS sign 54-2 attached, N. and S. corner.

REGISTERED PROFESSIONAL LAND SURVEYOR
Olaf A. J. Thingvall
OREGON
JULY 14, 1972
OLAF A. J. THINGVALL
983

Office of..... County of.....
State of....., I hereby certify that the within instrument was filed in this office for record on the..... day of....., 19.....
..... *by* .....
(COUNTY OFFICIAL) (DEPUTY)

Form R6-7100-57 (9/71)

☆GPO—798-276

RECEIVED
1-6-1986
CURRY COUNTY SURVEYOR

County Surveyor's Record, Curry County, Oregon

CERTIFIED RECORD OF LAND CORNER MONUMENTATION

History of original corner establishment: In 1891, Rufus S. Moore set this corner: "CHAINS ~~[illegible]~~ salt stone 14x12x7 ins, 10 ins in the ground marked with 1 notch on N. and 5 notches on S. edges. From which: an oak, 6 ins. diam., bears N.39°E., 24lks. dist.---an oak, 24 ins. diam, bears S.85°E., 37 lks---and oak, 16 ins. diam, bears S.69° W., 50 lks---a fir, 7 ins. diam., bears N.56°W., 32 lks. dist---."

DIAGRAM

T34S
R14W | R13W
S1 | S7
S12
1967

George F. Rigby, in 1932-33, retraced the line and at this corner: "---which is a conglomerate stone 14x12 ins., 6 ins. above ground---." Rigby repeats BT bearings and distances; except he remarks NW and SW BTs on the overgrowth. He then changes this corner to refer to Secs. 1 and 12 only; obliterate marks on the old NE and SE bearing trees and mark S 12 on SW., and S1 on NW. face of stone.

In 1967, Donald R. Beck, Group No. 039, set an iron post, 28 ins long, 2½ ins diam., 21 ins in the ground, with brass cap from record bearing and distance from the original bearing trees: " a Tanoak, 33 ins diam., bears S.85°E., 37 lks dist., with a healed blaze. A tanoak snag, 30 ins diam., bears S. 69°W., 50 lks dist. with scribe work visible on partially healed blaze. A sawed fir stump, 36 ins. diam., bears N.56°W., 32 lks. dist., with a healed blaze. "New bearing trees: "A tanoak, 8 ins. diam., bears S.50°W., 166 lks. dist., mkd. T34S R14W S12 BT. A tanoak, 47 ins. diam., bears N.80°W., 43 lks dist., mkd T34S R14W S1 BT. Raise a mound of stone, 2½ ft. base, 2 ft. high, W. of the cor.

DESCRIPTION OF CORNER EVIDENCE FOUND:

Found BLM brass cap on an iron pipe protruding 6" above ground. A fir, 32" diam., bears S.11°E., 30.4 ft. dist., with "X" axed into tree and healed face. (Not of record.)

Description of monument and accessories I established to perpetuate the original location of this corner:

Scribed new bearing trees:

A fir, 6 ins. diam., bears N.38°15'E., 27.0 ft. dist., mkd. with axed "X" and a small face with "BT".

A fir, 8 ins. diam., bears S.61°15'W., 27.0 ft. dist., mkd. T34S R14W S12 BT.

A fir, 6 ins. diam., bears N.76°45'W., 7.6 ft. dist., mkd. T34S R14W S1 BT.

Set an aluminum post with USFS sign 54-9, 1 ft. N. of BCIP.

Painted all BTs with a red, 6" wide band around tree and nailed USFS signs 54-3 and 54-9 to the front and backside of tree, respectively.

Property boundary marked with metal posts with USFS sign 54-2 attached, N. and S. corner.

REGISTERED PROFESSIONAL LAND SURVEYOR
Olaf A. J. Thingvall
OREGON
JULY 14, 1972
OLAF A. J. THINGVALL
983

Office of..... County of.....
State of....., I hereby certify that the within instrument was filed in this office for record on the..... day of....., 19.....
..... *by* .....
(COUNTY OFFICIAL) (DEPUTY)

Form R6-7100-57 (9/71)

☆GPO—798-276

RECEIVED
1-6-1986
CURRY COUNTY SURVEYOR

529

County Surveyor's Record, Curry County, Oregon

CHAINS

RESTORED CORNER

INDEX NO._____

CORNER North ¼ Section 32, T. 33 S., R. 11 W.M.
G.L.O. NOTES DATED: 1914 BY: Fred Mensch
CORNER: 16"x12"x12" sandstone, 11" deep, ¼ on north face
ACCESSORIES: 8" fir N.45°E., 118 lks.
30" fir S.19°E., 101 lks.
REESTABLISHMENT NOTES DATED: _____ BY: _____
EVIDENCE RECOVERED: _____

CORNER SET: _____
ACCESSORIES ESTABLISHED: _____

REESTABLISHMENT NOTES DATED: _____ BY: _____
EVIDENCE RECOVERED: _____

CORNER SET: _____
ACCESSORIES ESTABLISHED: _____

REESTABLISHMENT NOTES DATED: _____ BY: _____
EVIDENCE RECOVERED: _____

RECEIVED
1-6-1986
CURRY COUNTY SURVEYOR

CORNER SET: _____
ACCESSORIES ESTABLISHED: _____

REMONUMENTATION

DATE: Oct. 16, 1985 BY: Robert G. Dean TITLE: L.S. 1808 FIRM: Cottage Grove
EVIDENCE RECOVERED: "X" on 8"x10"x13" sandstone, firmly set 7" deep, from which:
A 24" D.Fir, healed scar, bears N.45°-15'E. 79.9';
A 38" D.Fir, healed scar, bears S.19°-25'E. 66.9'.

CORNER SET: 3¼" magnetic aluminum cap, marked as shown, on a 2"x30" aluminum monument in a 36" cairn (original stone is made part of cairn).
ACCESSORIES ESTABLISHED: _____

OTHER INFORMATION: Bearing trees are painted red and U.S.F.S. signs are attached. Bearings to trees are on solar basis and are turned from traverse backsights and foresights with a theodolite.

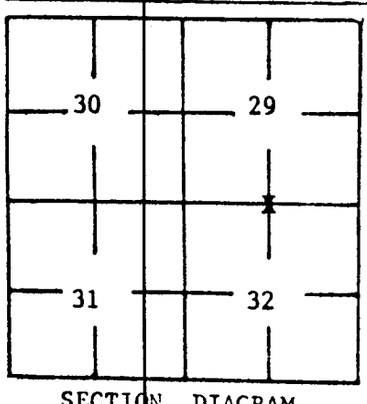

SECTION DIAGRAM

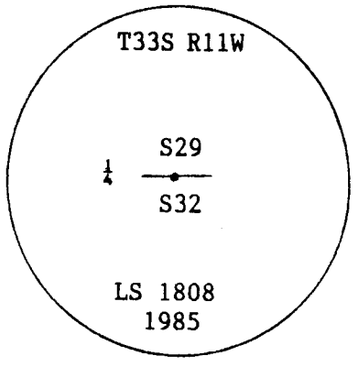

SKETCH

SEAL
REGISTERED PROFESSIONAL LAND SURVEYOR
OREGON
JULY 13, 1979
ROBERT G. DEAN
1808
ORS 672-025

529

County Surveyor's Record, Curry County, Oregon

CHAINS

RESTORED CORNER

INDEX NO._____

CORNER North ¼ Section 32, T. 33 S., R. 11 W.M.
G.L.O. NOTES DATED: 1914 BY: Fred Mensch
CORNER: 16"x12"x12" sandstone, 11" deep, ¼ on north face
ACCESSORIES: 8" fir N.45°E., 118 lks.
30" fir S.19°E., 101 lks.
REESTABLISHMENT NOTES DATED: _____ BY: _____
EVIDENCE RECOVERED: _____

CORNER SET: _____
ACCESSORIES ESTABLISHED: _____

REESTABLISHMENT NOTES DATED: _____ BY: _____
EVIDENCE RECOVERED: _____

CORNER SET: _____
ACCESSORIES ESTABLISHED: _____

REESTABLISHMENT NOTES DATED: _____ BY: _____
EVIDENCE RECOVERED: _____

RECEIVED
1-6-1986
CURRY COUNTY SURVEYOR

CORNER SET: _____
ACCESSORIES ESTABLISHED: _____

REMONUMENTATION

DATE: Oct. 16, 1985 BY: Robert G. Dean TITLE: L.S. 1808 FIRM: Cottage Grove
EVIDENCE RECOVERED: "X" on 8"x10"x13" sandstone, firmly set 7" deep, from which:
A 24" D.Fir, healed scar, bears N.45°-15'E. 79.9';
A 38" D.Fir, healed scar, bears S.19°-25'E. 66.9'.

CORNER SET: 3¼" magnetic aluminum cap, marked as shown, on a 2"x30" aluminum monument in a 36" cairn (original stone is made part of cairn).
ACCESSORIES ESTABLISHED: _____

OTHER INFORMATION: Bearing trees are painted red and U.S.F.S. signs are attached. Bearings to trees are on solar basis and are turned from traverse backsights and foresights with a theodolite.

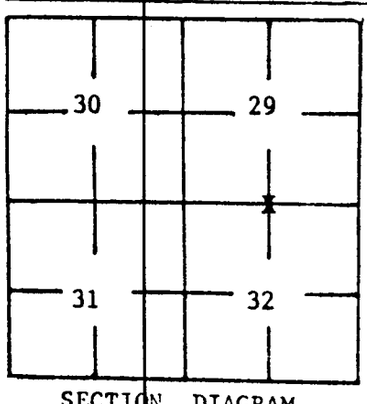

SECTION DIAGRAM

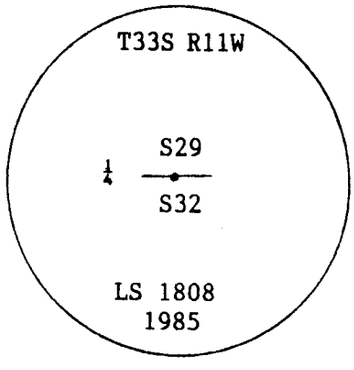

SKETCH

SEAL
REGISTERED PROFESSIONAL LAND SURVEYOR
OREGON
JULY 13, 1979
ROBERT G. DEAN
1808
ORS 672-025

County Surveyor's Record, Curry County, Oregon

530

CERTIFIED RECORD OF LAND CORNER MONUMENTATION

History of original corner establishment: In 1891, Rufus S. Moore Surveyed the east boundary of T.34 S., R.14 W.; then, George F. Rigby re-surveyed the East boundary of T.34 S., R.14 W. in 1932-33. He then subdivides T.34 S. R.13 W. setting closing section corners on the West line of this township. He, also, sets the ¼ cors. at midpoint between the closing section corners on the resurveyed range line. "Midpoint of W. bdy. of sec.7. Set an iron post, 3 ft. long, 1 in. diam., 28 ins in the ground, for ¼ sec. cor. of sec. 7 only, with brass cap___ from which:
A fir, 36 ins.diam., bears N.3°30'E., 35 lks.dist., mkd. ¼ S7 BT. A tan oak, 6 ins.diam., bears S.62°30'E., 24 lks.dist., mkd. ¼ S7 BT."

CHAINS

DIAGRAM

¼
S7
1933

Description of corner evidence found:

Found U.S. Gen. Land Office Survey brass cap on an iron pipe mkd. as shown in diagram. Protrudes 4 ins. above ground against a 7-in.fir stump. A fir, 37 ins.diam., bears N.4°E., 23.5 ft. dist., with healed face.

Description of monument and accessories I established to perpetuate the original location of this corner:

Scribe new bearing tree:

A fir, 5 ins.diam., bears S.90°E., 9.3 ft. dist., mkd. with "X" and a small face mkd BT.

Set an aluminum post with USFS sign 54-9, 1 ft. S. of cor.

Painted both BTs with a red 6" wide band around tree and nailed USFS signs 54-3 and 54-9 to the front and backside of tree, respectively.

Note: The position of the B.C.I.P. is 0.42 ft. W. of the true line between the E. ¼ cor and NE sec. cor to sec 12.

The property line is marked with aluminum posts with USFS sign 54-2 attached, N. and S. from this corner.

REGISTERED PROFESSIONAL LAND SURVEYOR
Olaf A. J. Thingvall
OREGON
JULY 14, 1972
OLAF A. J. THINGVALL
983

Office of..... County of.....
State of..... , I hereby certify that the within instrument was filed in this office for record on the..... day of..... , 19.....
..... *by* .....
(COUNTY OFFICIAL) (DEPUTY)

Form R6-7100-57 (9/71)

RECEIVED
1-6-1986
CURRY COUNTY SURVEYOR

☆GPO—798-275

County Surveyor's Record, Curry County, Oregon

530

CERTIFIED RECORD OF LAND CORNER MONUMENTATION

History of original corner establishment: In 1891, Rufus S. Moore Surveyed the east boundary of T.34 S., R.14 W.; then, George F. Rigby re-surveyed the East boundary of T.34 S., R.14 W. in 1932-33. He then subdivides T.34 S. R.13 W. setting closing section corners on the West line of this township. He, also, sets the ¼ cors. at midpoint between the closing section corners on the resurveyed range line. "Midpoint of W. bdy. of sec.7. Set an iron post, 3 ft. long, 1 in. diam., 28 ins in the ground, for ¼ sec. cor. of sec. 7 only, with brass cap___ from which:
A fir, 36 ins.diam., bears N.3°30'E., 35 lks.dist., mkd. ¼ S7 BT. A tan oak, 6 ins.diam., bears S.62°30'E., 24 lks.dist., mkd. ¼ S7 BT."

CHAINS

DIAGRAM

¼
S7
1933

Description of corner evidence found:

Found U.S. Gen. Land Office Survey brass cap on an iron pipe mkd. as shown in diagram. Protrudes 4 ins. above ground against a 7-in.fir stump. A fir, 37 ins.diam., bears N.4°E., 23.5 ft. dist., with healed face.

Description of monument and accessories I established to perpetuate the original location of this corner:

Scribe new bearing tree:

A fir, 5 ins.diam., bears S.90°E., 9.3 ft. dist., mkd. with "X" and a small face mkd BT.

Set an aluminum post with USFS sign 54-9, 1 ft. S. of cor.

Painted both BTs with a red 6" wide band around tree and nailed USFS signs 54-3 and 54-9 to the front and backside of tree, respectively.

Note: The position of the B.C.I.P. is 0.42 ft. W. of the true line between the E. ¼ cor and NE sec. cor to sec 12.

The property line is marked with aluminum posts with USFS sign 54-2 attached, N. and S. from this corner.

REGISTERED PROFESSIONAL LAND SURVEYOR
Olaf A. J. Thingvall
OREGON
JULY 14, 1972
OLAF A. J. THINGVALL
983

Office of..... County of.....
State of..... , I hereby certify that the within instrument was filed in this office for record on the..... day of..... , 19.....
..... *by* .....
(COUNTY OFFICIAL) (DEPUTY)

Form R6-7100-57 (9/71)

RECEIVED
1-6-1986
CURRY COUNTY SURVEYOR

☆GPO—798-275

County Surveyor's Record, Curry County, Oregon

CHAINS

Cor. No. 1: Found a conglomerate stone with HES 204 faintly visible. Set A.C.A.P. in position protruding 10" above ground. Placed stone east of cap. From cap: Original BT, a 56" fir stump bears S.47°E., 25.8' (S.48°15'E.) Scribed new BTs: an 8" alder with fork 2' above ground bears N.41°E., 9.2' scribed X BT; a 6" fir bears N.28°W., 28.6', scribed X BT.
An aluminum post w/ signs bears N.76°E., 4.0'.

Cor. No. 2: Found a granite stone with HES 204 and X on top visible. Set A.C.A.P. in position protruding 8" above ground. Placed stone inside HES next to cap. From which: Original BT, a 24" fir stump bears S.56°30'W., 19.6', scribing S204 BT visible. Scribe new BTs: a 7" fir bears S.1°30'E., 5.8', scribed C2 HES 204 BT; a 6" fir bears S.63°30'E., 17.1', scribed C2 HES 204 BT.
An aluminum post with signs bears S.15°E., 3.5'.

Cor. No. 3: Found a sandstone with HES 204 and X on top clearly visible. Set A.C.A.P. in position protruding 6" above ground. Placed stone next to cap. From which: Original BT, a 55" fir bears N.13°15'W., 10.9' (N.17°30'W.) with healed face and and X in bark. Scribe new BT: a 35" fir bears N.55°E., 46.5' and scribed C3 HES 204 BT.
An aluminum post with signs bears N.83°30'W., 2.0'.

Cor. No. 4: Found a sandstone cracked but intact with HES 204 and X on top clearly visible. Set A.C.A.P. in position protruding 8" above 1'X 1' stone mound. Placed broken stone inside HES next to cap. From which: Original BTs; a 48" fir bears N.77°30'E., 7.1' (N.74°30'E.) with healed face and X in bark; a 50" fir bears N.81°30'W., 49.5' with healed face and X in bark.
An aluminum post with signs bears N.57°30'W., 4.0'.

Cor. No. 5: Found a conglomerate stone. Set A.C.A.P. in position protruding 10" with a 2' X 1' rock mound. From which: Original BTs; a 15" oak bears N.48°W., 18.4' (N.49°45'W.) with healed face and X in bark; a 29" hemlock bears S.10°W., 24.6' (S.8°30'W.) with healed seam and X in bark.
An aluminum post with signs bears N.46°15'E., 3.0'.

1/4 Cor: Found a GLO B.C.I.P. marked as shown. From which: Original BTs; a 49" fir bears S.18°E., 25.0' (S.20°E., 23 lks.) with healed face; a 27" fir bears S.28°15'W., 25.4' (N.24°W., 40 lks.) with healed face on the side of tree. (There is a 36" fir directly on line to BT at 18.3' from cap.)

County Surveyor's Record, Curry County, Oregon

CHAINS

Cor. No. 1: Found a conglomerate stone with HES 204 faintly visible. Set A.C.A.P. in position protruding 10" above ground. Placed stone east of cap. From cap: Original BT, a 56" fir stump bears S.47°E., 25.8' (S.48°15'E.) Scribed new BTs: an 8" alder with fork 2' above ground bears N.41°E., 9.2' scribed X BT; a 6" fir bears N.28°W., 28.6', scribed X BT.
An aluminum post w/ signs bears N.76°E., 4.0'.

Cor. No. 2: Found a granite stone with HES 204 and X on top visible. Set A.C.A.P. in position protruding 8" above ground. Placed stone inside HES next to cap. From which: Original BT, a 24" fir stump bears S.56°30'W., 19.6', scribing S204 BT visible. Scribe new BTs: a 7" fir bears S.1°30'E., 5.8', scribed C2 HES 204 BT; a 6" fir bears S.63°30'E., 17.1', scribed C2 HES 204 BT.
An aluminum post with signs bears S.15°E., 3.5'.

Cor. No. 3: Found a sandstone with HES 204 and X on top clearly visible. Set A.C.A.P. in position protruding 6" above ground. Placed stone next to cap. From which: Original BT, a 55" fir bears N.13°15'W., 10.9' (N.17°30'W.) with healed face and and X in bark. Scribe new BT: a 35" fir bears N.55°E., 46.5' and scribed C3 HES 204 BT.
An aluminum post with signs bears N.83°30'W., 2.0'.

Cor. No. 4: Found a sandstone cracked but intact with HES 204 and X on top clearly visible. Set A.C.A.P. in position protruding 8" above 1'X 1' stone mound. Placed broken stone inside HES next to cap. From which: Original BTs; a 48" fir bears N.77°30'E., 7.1' (N.74°30'E.) with healed face and X in bark; a 50" fir bears N.81°30'W., 49.5' with healed face and X in bark.
An aluminum post with signs bears N.57°30'W., 4.0'.

Cor. No. 5: Found a conglomerate stone. Set A.C.A.P. in position protruding 10" with a 2' X 1' rock mound. From which: Original BTs; a 15" oak bears N.48°W., 18.4' (N.49°45'W.) with healed face and X in bark; a 29" hemlock bears S.10°W., 24.6' (S.8°30'W.) with healed seam and X in bark.
An aluminum post with signs bears N.46°15'E., 3.0'.

1/4 Cor: Found a GLO B.C.I.P. marked as shown. From which: Original BTs; a 49" fir bears S.18°E., 25.0' (S.20°E., 23 lks.) with healed face; a 27" fir bears S.28°15'W., 25.4' (N.24°W., 40 lks.) with healed face on the side of tree. (There is a 36" fir directly on line to BT at 18.3' from cap.)