# County Surveyor's Record, Curry County, Oregon

Vol 10

INDEX


| ~~CHAINS~~ Page | | Map No. |
|---|---|---|
| | **T30S, R15W** | |
| 140 | Sections 25 and 26 | 900 |
| 330 | Portion of W. Bdry. Sec. 35 | 103 |
| 372 | S boundary of Sec. 34 and part S boundary Sec. 33 | |
| | **T31S, R13W** | |
| 78 | Sec. 33 | 203 |
| 88 | Sec. line betn. Secs. 15 & 22, and Sec. line betn. Secs. 21 and 22. | 205 |
| 220 | Subdivision of Sec. 16 | 200.1 |
| 222 | Subdivision of Sec. 21 | 200.1 |
| 242 | Subdivision of Sec. 9 | 200.2 |
| 279 | Part Sec. 20 | 205.2 |
| 286 | Subdivision of Sec. 3 | 200.3 |
| 328 | Portions of Sec.'s 12 & 13 also portions of Sec. 7 & 18 | 200.4 |
| 336 | Subdivision of Sec. 25 (T31S, R12W) | 205.4 |
| 340 | Subdivision of Sec. 24 | 205.4 |
| 344 | Subdivision of S½ Sec. 13 | 205.4 |
| 350 | Survey by G.T. Robinson Sec.'s 5,7,8,16,17,18,20,29 | 200.6 |
| | **T31S, R14W** | |
| 80 | Section 25 | 208 |
| 94 | Part of South Boundary of Sec.'s 11 and 12 | 209 |
| 114 | Part of Sections 9 & 10 | 206 |
| 116 | North boundary of Section 30 | 207 |
| 174 | Survey to set corners to Sec. 22 | 209.2 |
| 178 | Retracements in 19,20,30 | 209.1 |
| 184 | Interior Subdivision in Sec. 22 | 206.2 |
| 200 | Subdivision interior Sec. 13 | 209.3 |
| 206 | Part of West boundary Sec. 15 and 22 | 209.4 |
| 208 | SE 1/4 Sec. 10, T31S, R14W. W.M. | 206 |
| 212 | Interior Subdivision Sec. 15 | 209.5 |
| | **T31S, R15W** | |
| 9 | Partial Subdivision of Sec. 10 | |
| 10 | Partial Subdivision of Sec. 2 | |
| 12 | Survey for County Barn Lot and Mrs. A.H. Boice Lot | |
| 82 | Sections 25,26,35,36 (Sec. 2) | 215 |
| 124 | Part of Section 22 | 212 |
| | **T32S, R9W** | |
| 172 | Subdivision of Sec. 20 | 300A |
| | **T32S, R13W** | |
| 196 | Subdivision Sec. 5 | 300.1 |
| 218 | Partial Subdivision of Sec. 6 | 300.2 |

# County Surveyor's Record, Curry County, Oregon

| ~~CHAINS~~ Page | | Map No. |
|---|---|---|
| | **T32S, R14W** | |
| 122 | Part of Sections 11 & 12 | 305.1 |
| 214 | West boundary of Section 8 | 305.2 |
| 223 | Partial Subdivision of Sec. 15 | 304.1 |
| 298 | Part of Sec. 7 | 304.2 |
| 317 | Partial Subdivision of Sec. 24 | 304.3 |
| 359 | Portion of Sec. 14 West Boundary | 304.4 |
| | **T32S, R15W** | |
| 90 | Survey in Sec. 21 | 312 |
| 108 | Part of Sec. 22 | 313 |
| 130 | Part of Sec. 29 | 321 |
| 166 | East-West Centerline of Sec. 9 | 322 |
| 260 | Sec. lines part of Sec.'s 22,23,26,27 | 328 |
| 274 | Tract in Sec. 29 | 330 |
| 282 | Part of Sec.'s 6 & 7 (Sec. 12, 32-16) | 332 |
| 298 | Sec. 12 | 304.2 |
| 309 | Survey of Sec. 9 | 337 |
| 343 | Subdivision of Sec. 34 | 343 |
| | **T33S, R10W** | |
| 276 | Tract in Sec. 10 | 400A |
| | **T33S, R14W** | |
| 154 | Section 36 | 403 |
| | **T33S, R15W** | |
| 8 | Sec. 9 | |
| 15 | Sec. 4 Survey for City of Port Orford | |
| 14 | Partial Subdivision of Sec. 4 | |
| 234 | Part of Sec. 13 | 417 |
| | **T34S, R11W** | |
| 7 | Part of Sec. 18 showing Illahe School lot Oct. 1940 | |
| 13 | Survey for Paul McIlvain in Sec. 31 | |
| 128 | Subdivision in North Half of Section 18 | [illegible] |
| 134 | Sec. 7, T34S, R11W | [illegible] |
| 216 | Partial Subdivision of Sec. 19 | [illegible] |
| 232 | Partial Subdivision of Sec. 17 | [illegible] |
| 246 | Retracement of boundaries of Sec. 1[illegible] | [illegible] |
| 266 | Part of West boundary of Sec. [illegible] | [illegible].4 |

# County Surveyor's Record, Curry County, Oregon

INDEX

| ~~CHAINS~~ Page | | Map No. |
|---|---|---|
| | T36S, R14W | |
| 18 | Part of Secs. 8 and 17 | |
| 19 | Part of Sec. 1 | |
| 20 | Part of Sec. 12 | |
| 21 | Part of Sec. 11 | |
| 22 | Part of Sec. 2 | |
| 23 | Sec. 10 | |
| 24 | Sec. 21 | |
| 25 | Sec. 29 | |
| 26 | Sec. 31 | |
| 6 | Township line East side of Sec. 36 | |
| 46 | Partial Subdiv. of Sec. 5 | |
| 50 | Partial Subdiv. of Sec. 14 | |
| 51 | Partial Subdiv. of Sec. 15 | |
| 52 | Partial Subdiv. of Secs. 22 and 27 | |
| 53 | Partial Subdiv. of Sec. 24 | |
| 54 | Partial Subdiv. of Sec. 23 | |
| 55 | Partial Subdiv. of Sec. 26 | |
| 56 | Partial Subdiv. of Sec. 35 | |
| 57 | Partial Subdiv. of Sec. 28 | |
| 61 | Partial Subdiv. of Sec. 31 | |
| 71 | Survey to Restore Sec. Cor. to Secs. 27,28,33,34 | |
| 72 | Section line between Secs. 2 & 3 | |
| 74 | Partial Subdiv. of Sec. 36 | |
| 75 | Partial Subdiv. of Sec. 35 | |
| 118 | Partial Subdiv. of Sec.'s 3,4,9 | 705 |
| 258 | Part E. boundary of Sec. 12 | 701.7 |
| 294 | Subdivision of Sec. 33 | 701.9 |
| 306 | Part Sec. 14 | 702.1 |
| 310 | Sec. 25 | 702.6 |
| 312 | Partial Subdiv. of Sec.'s 6 and 5 | 702.3 |
| | T36S, R15W | |
| 47 | Partial Subdiv. of Sec.1 | |
| 48 | Partial Subdiv. of Sec.'s 12 and 13 | |
| | T37S, R14W | |
| 58 | Partial Subdiv. of Secs. 18,19,20,21,27 | |
| 69 | Partial Subdiv. of Sec. 19 | |
| 76 | Secs. 7,8,16,17,and Sec. 12, T37S, R15W | 823 |
| 92 | Part of East Boundary of Secs. 7 and 18 | 805 |
| 98 | Partial Subdiv. of Sec. 9 | 803 |
| 100 | Rerun West side of Sec. 30 | 802 |
| 110 | Subdivision of Section 23 | 801 |
| 130 | Retracement of West part of North line of Sec. 19 | 822 |
| 142 | Subdivision in Sec. 4 | 808 |
| 188 | Partial Subdiv. of Secs. 18,19,30 | 801.1 |
| 190 | Retrace North side of Sec. 18 | 800.3 |
| 192 | Interior Subdiv. of Sec. 31 | 801.1 |
| 261 | Partial subdiv. of Sec. 16 | 800.4 |
| 373 | Subdv. of the NE¼ of Sec. 20 | |
| | T38S, R13W | |
| 138 | Survey in Sec. 17 | 900 |

# County Surveyor's Record, Curry County, Oregon

| CHAINS Page | | Map No. |
|---|---|---|
| | **T38S, R14W** | |
| 1 | Sec. 7 | |
| 5 | Partial Subdiv. of Sec. 31 | |
| 2 | Partial Subdiv. of Sec. 18 | |
| 33 | Survey in Sec. 18 | |
| 132 | East Half of Sec. 6 | 907 |
| 194 | Rerun East side of Sec. 33 | 909 |
| 305 | Part Sec. 15 | |
| 397 | East Bdry. Sec. 20 | |
| | **T39S, R13W** | |
| 238 | Part East boundary of Sec. 24 and 25 | 1000B |
| 250 | Secs. lines 11,12,13,14,22,23,24,25,26,27,28 | 1000B |
| 260 | Partial Subdiv. of Sec. 6 | 1000A |
| 288 | Restore 25,26,35,36 | 1000C |
| 395 | Restored Corners 39-13, 39-12, 40-13 | |
| 404 | Partial Subdv. of Sec. 35 | |
| | **T39S, R14W** | |
| 152 | Subdiv. of Sec. 11 | 1002 |
| 166 | Retrace South Boundary Secs. 35 & 36 | 1004 |
| 168 | Retracements in Secs. 14 & 23 | 1003 |
| 290 | Subdivision of Sec. 4 | 1005 |
| 315 | Portion of E. boundary of Sec. 10 | 1006 |
| 316 | Partial Subdiv. of Sec. 3 | 1005 |
| 371 | Portion N. boundary betn. Secs. 2 and 11 | |
| | **T40S, R13W** | |
| 27 | Partial Subdiv. of Secs. 18 and 19 | |
| 63 | Partial Subdiv. of Sec. 31 | |
| 66 | Partial Subdiv. of Sec. 31 | |
| 112 | Part of Sec. 26 | 1102 |
| 180 | Subdivision of part of Sec.'s 25 and 35 | 1104.1 |
| 186 | Part of East boundary of Sec. 33 | 1100.1 |
| 210 | Part of Sections 26,27,34,and 35 | 1104.4 |
| 270 | East boundary of Sec. 30 | 1104.5 |
| 272 | Part E-W Centerline Sec. 30 | 1104.5 |
| 273 | Part of Sec.29 | 1104.5 |
| 343 | Property lines Sec. 25 | 1100.8 |
| 358 | North boundary Sec. 31 | 1101.1 |
| 378 | Portion of Sec.s 19 and 30 | 1105.1 |
| 381 | Survey of Sec. 8 | |
| 402 | Subdivision of Sec. 10 | |
| 403 | Internal Subdivision of Sec. 5 | |
| 405 | Subdivision of Sec. 9 | |
| 406 | Subdivision of Sec. 1 | 40-98 |

# County Surveyor's Record, Curry County, Oregon

INDEX

| CHAINS Page | | Map No. |
|---|---|---|
| | T40S, R14W | |
| 32 | Part of Sec. 25 | |
| 62 | Partial Subdiv. of Sec. 25 | |
| 64 | Partial Subdiv. of Sec. 26 | |
| 67 | Partial Subdiv. of Sec. 36 | |
| 160 | Section 25 | 1106 |
| 202 | West side of Sec. 13 | 1109 |
| 267 | Part of West boundary of Sec. 14 and 11 | 1112 |
| 332 | Subdividing of Sec. 25 | 1116 |
| | T41S, R13W | |
| 11 | Plat in Sec. 5 | |
| 65 | Partial Subdiv. of Sec. 5 | |
| 70 | Partial Subdiv. of Sec. 14 | |
| 198 | Part of North boundary of Sec. 25 | 1242 |
| 379 | Portion of N-6 Centerline Sec. 13 | |

CHAINS

# County Surveyor's Record, Curry County, Oregon

INDEX

| CHAINS | | Map No. |
|---|---|---|
| | T34S, R12W | |
| [illegible] | Section [illegible] | [illegible] |
| | T34S, R13W | |
| 164 | Part of Section 28 | 502.1 |
| | T34S, R14W | |
| 3 | Sec. 34 | |
| 158 | Subdivision Sec. 17 | [illegible] |
| 199 | West side of Sec. 10 | [illegible] |
| 204 | East boundary Sec. 20 | [illegible] |
| 205 | North boundary Sec. 22 | [illegible] |
| 207 | West boundary Sec. 25 | 506 |
| 264 | Part of Sec. [illegible] | 507 |
| 277 | Subdivision of Sec. 28 | 508 |
| 355 | Interior 1/4 Sec. 27 | 509 |
| 356 | Subdivision of Sec. [illegible] | 510 |
| 386 | Partial Subdiv. of Sec. [illegible] | |
| 391 | Survey in Sec. [illegible] | |
| 394 | Retracement of South line of Sec. [illegible] | |
| [illegible] | Sec. 12 | |
| | T35S, R11W | |
| 167 | Part of Section 7 | 600A |
| [illegible] | Subdivision of Sec. [illegible] | 600B |
| [illegible] | Subdivision of Sec. 7 | 600D |
| | T35S, R12W | |
| 34 | Part of Sec. 20 | |
| 35 | Partial Subdivision of Sec. 29 | |
| 37 | Partial Subdivision of Sec. 30 | |
| 38 | Partial Subdivision of Sec. 31 | |
| 106 | Rerun West side of Sec. 20 | [illegible] |
| 259 | Part of East boundary of Sec. 31 | [illegible] |
| 284 | Part of Sec. [illegible] | [illegible] |
| 354 | Portion of North boundary of Sec. 14 | [illegible] |
| | T35S, R13W | |
| 17 | [illegible] 30 and 31 | |
| 43 | Partial Subdiv. of Sec. 34 | |
| 44 | Partial Subdiv. of Sec. [illegible] | |
| 45 | Partial Subdiv. of Sec. [illegible] | |
| 49 | Partial Subdiv. of Sec. 31 | |
| [illegible] | Partial Subdiv. of Sec. 14 | [illegible] |
| [illegible] | Subdivision of Sec. 30 | [illegible] |
| [illegible] | Partial Subdiv. of Sec. 7 | [illegible] |
| [illegible] | Partial Subdiv. of Sec. 12 | [illegible] |
| [illegible] | Partial Subdiv. of Sec. 12 | [illegible] |
| [illegible] | Subdivision of SE 1/4 of Sec. 6 | [illegible] |
| [illegible] | Partial Subdiv. of Sec. 6 | [illegible] |
| 346 | Partial Subdiv. of Sec. 15 | [illegible] |
| [illegible] | Subdivision of portion of Sec. [illegible] | [illegible] |
| [illegible] | Subdivision of portion of Sec. [illegible] | [illegible] |
| [illegible] | Portion of S. boundary of Sec. 13 | [illegible] |

# County Surveyor's Record, Curry County, Oregon

| CHAINS | | Plan No. |
|---|---|---|
| | T35S, R13W | |
| 388 | (N. betwn. Secs. 32,33,28,29)(W. betwn. Secs. 28,33,29,32) | |
| 384 | Addition to Subdiv. of Sec. 24 | |
| | Subdivision of Part of | |
| 398 | Subdv. of Part of Sec. 22 | |
| 400 | Subdv. of part of Sec. 21 | |
| | T35S, R14W | |
| | Sec. 31 | |
| | Partial Subdiv. of Secs. 16,17,20,21 | |
| | Partial Subdiv. of Sec. 28 | |
| | Partial Subdiv. of Sec. 24 | |
| | Partial Subdiv. of Fractional Sec. 31 | 605 |
| | Part of South Side of Sec. 22 | 604 |
| 126 | Retracements in Secs 15,16,21,28 | 604 |
| | Subdiv. of Sec. 27 | 619 |
| 265 | Bounty of Sec. 14 | 604.1 |
| 326 | Subdiv. of Sec. 20 | 621 |
| 304 | E boundary of Sec. 1 | |
| 331 | Part of S. boundary of Sec. 21 | 607 |
| 334 | Survey of Sec. 22 | 626 |
| 355 | Portion of Sec. 28 | 625 |
| 360 | Restore Corner to Sec.'s 2,3,10,11 | 630 |
| 360 | Portion West boundary Sec. 21 | 630 |
| 362 | Subdivision of Sec. 12 | 636 |
| 364 | East boundary of Sec. 12 | 635 |
| 364 | East boundary of Sec. 1 | 635 |
| 368 | Retracements around Sec. 13 | 637 |
| | Portions of Sec. 11 | |
| 393 | Section 3 | |
| 393 | Section 16 | |
| | T36S, R13W | |
| 39 | Partial Subdiv. of Sec. 1 | |
| 40 | Partial Subdiv. of Sec. 2 | |
| 41 | Partial Subdiv. of Sec. 3 | |
| 102 | Partial Subdiv. of Sec. 15 | 700 |
| 280 | Part of HES 172 Sec. 6 | 700.1 |
| 390 | Partial Subdiv. of Sec. 4 | |

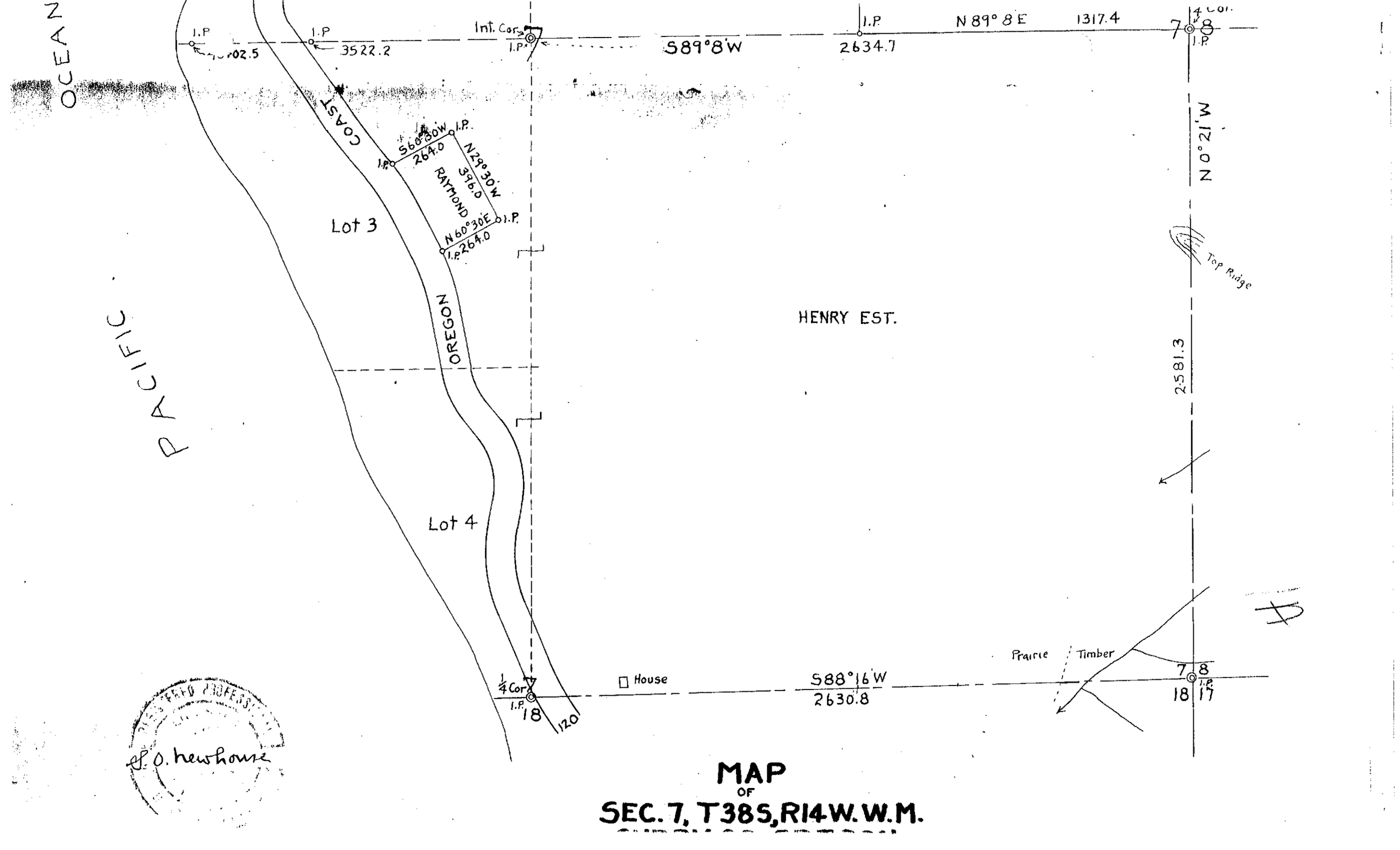


# MAP
OF
# SEC. 7, T38S, R14W. W.M.

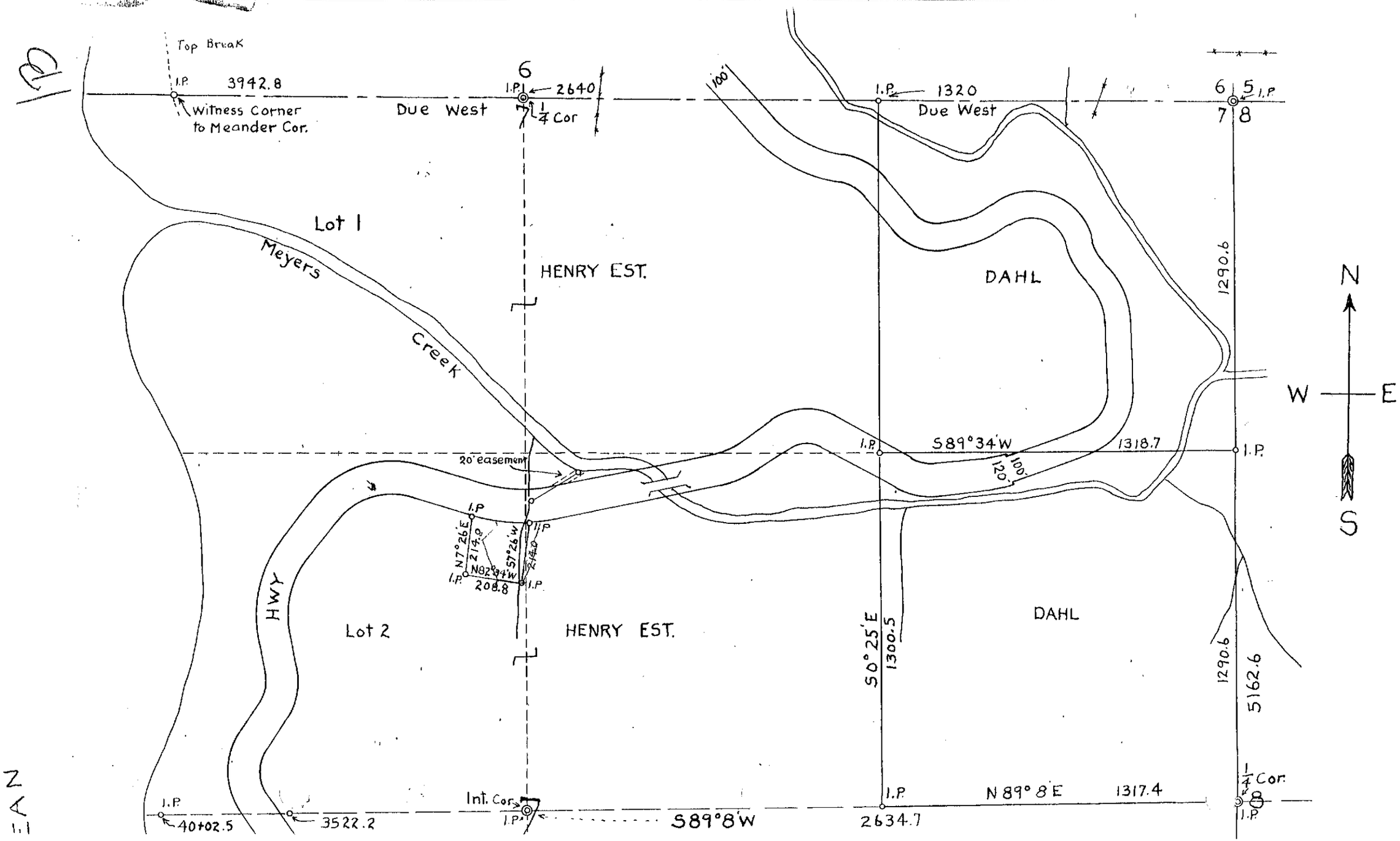

Top Break
I.P.
3942.8
Witness Corner to Meander Cor.
Due West
6
I.P.
2640
1/4 Cor
100'
I.P.
1320
Due West
6
5
I.P.
7
8
Lot 1
Meyers
Creek
HENRY EST.
DAHL
1290.6
N
W
E
S
I.P.
S89°34'W
1318.7
I.P.
20' easement
100'
120'
I.P.
N7°26'E
214.0
57°26'W
214.0
N82°34'W
208.8
I.P.
HWY
Lot 2
HENRY EST.
S0°25'E
1300.5
DAHL
1290.6
5162.6
I.P.
40+02.5
3522.2
Int. Cor.
I.P.
S89°8'W
I.P.
2634.7
N 89° 8'E
1317.4
1/4 Cor.
8
I.P.

# County Surveyor's Record, [illegible]

Henry Estate Survey

Partial subdivision of fractional Section 7
Township 38 South, Range 14 West

CHAINS
Feet

The purpose of this survey was to establish the East and West centerline through fractional Section 7

To locate the ¼ section corner on the East side of Section 7 I run North from the Southeast Corner of Sec. 7 to the Northeast Corner, finding the true distance and bearing to be (Var. 20° E) North 0° 21' West 5162.6 ft. I restore the Section corner to Sec. 7-8-17-18 as recorded in Book of Restored Corners.

I now returned and established the SE corner of the NE¼ of the NE¼ of Sec. 7 by driving a 3/4" iron pipe and Post properly marked, South 0° 21' East 1290.6 ft from the NE corner of section 7 and marked a bearing tree: 12" fir bears South 67° West 26.0 ft.

I then returned and established the ¼ section corner on the East side of Sect. 7 as recorded in the Book of Restored Corners and established the East and West Centerline through Section 7 by running thence South 89° 8' West as follows:

530 Edge of timber, enter prairie.
1726 Top of ridge
2634.7 Establish interior corner of Section 7 as recorded in Book of Restored Corners.
3522.2 Drove iron pipe ~~[illegible]~~ on East side of Oregon Coast Highway
3625 Centerline of Oregon Coast Highway.
4002.5 Iron pipe on narrow rock point, breaks down steep to beach.
4108 Bottom of Bluff at edge of beach.

The above described section line was run April 2, 1940

M. Prevics, headchain. F. Tornow and R.R. Owen axe, T. Owen, rearflag.

The rest was run Aug. 20, 1940
F. Tornow, ~~headchain. R. Owen~~, axe, and H. Newhouse rearflag.
Recorded Dec. 26, 1940 S.O.Newhouse, C.S.

Being later employed to make a farther subdivision in Section 7 I ran West from Section Corner 7-8-17-18 to the ¼ corner between 7 and 18 which I restore as recorded in the Book of Restored Corners, finding the true course and Distance ( Var. 20°E) to be South 88° 16' West 2630.8 ft.

I then return the Section Corner 5-6-7-8 and run West to the Pacific Ocean finding no trace of the ¼ corner between 6 and 7 or of the Meander corner which obviously has slid away as the bank shows signs of rapidly sliding. Established a witness corner to the Meander Corner Due west from Sec. Cor. 5.6.7.8 3942.8 ft. and the ¼ corner due West 2640 ft as described in the Book of Restored Corners.

I then return to the SE corner of the NE¼, NE¼ of Sec. 7 as described above and run around the SE¼ NE ¼ of Sec. 7 as follows:

Running South 89° 34' West

193 ft Lyers Creek
639 Centerline Oregon Coast Hwy
1316.7 Set iron pipe for northwest corner 5 ft north road ditch.

Running South 0° 25' East

200 [illegible] Creek
1320.5 Set iron pipe and post for Southwest corner, and marked the following bearing trees:
15" alder bears South 9° East 11.0 ft.
Running North 89° 8' East
1317.4 ¼ corner between Sections 17 and 18.

Also surveyed out one acre tract and the Raymond tract as showed on the accompanying map.

F. Tornow, Al Hall, R.R.Owen and T Owen, Jan. 27-30, 1941.
Recorded Feb. 6, 1941 S.O.Newhouse C.S.

# County Surveyor's Record, Curry County, Oregon

SURVEY FOR W.J.Walker
Partial Subdivision of Sec. 18, Township 38 South, Range 14 West

D. C. WAY, SURVEYING, PORTLAND, ORE. 6/23/34

CHAINS
Feet

This survey was for the purpose of establishing the center line of Section 18, by running West from the ¼ Section corner on the East side of Sec. 18 to the Pacific Ocean, and to survey a tract of 24.6 acres of upland lying South of said line and between the Oregon Coast Hwy, and the beach line. As all evidence of the County Surveyors survey of July 1, 1915 was gone this required the running out of the East side of Section 18.

Beginning at the Section corner 18-17-19-20 I run North to Section corner 7-8-18-17 and, find the true bearing and distance (Var. 20° East) to be N.1° 44' W. 5190.4 ft. ( These corners I restored as recorded in Book of Restored Corners) as follows:

| | |
|---|---|
| 105.0 | Centerline of Oregon Coast Hwy |
| 1897 | Creek flowing to West |
| 2640 | Made diligent search for ¼ corner but found no trace . |
| 2700 | Top of Knoll |
| 3825 | 2 ft. creek flowing West, ascend |
| 5190.4 | Section Corner 7-8-18-17 |

I return and establish 1/16 corner -the Northeast corner of the SE¼,SE¼ of Sec. 18- at a point North 1° 44' West from the Section Corner 18-17-19-20 by driving an iron pipe and post properly marked and marking the following bearing trees:
20" Spruce bears South 47° West 14.5 ft.
8" Spruce bears North 86° 30' East 18.6 ft.

I then proceed North and restore the ¼ Section corner on the East side of Section 18 equidistant between its Southeast and Northeast Corners at a point North 1° 44' West 2595.2 from its Southeast corner, as described in the Record Book of Restored Corners.

As the Meander corners are gone on the North and South sides of fractional Section 18 I now run the center line of said section West from ¼ Section corner on the East side of said Section 18 as follows:

Running South 88° 16' West

| | |
|---|---|
| 60 | Leave brush, descend sharply |
| 570 | Cross small creek flowing Southwest |
| 1010 | Enter creek running West |
| 1170 | Leave creek which now flows North Northwest |
| 1311 | Centerline of Oregon Coast Highway |
| 1320 | Establish 1/16 corner by driving an iron pipe flush with the Highway Pavement 7.7 ft. West of the centerline, from which a 14" spruce bears South 67° 30' East 79.3 ft. |
| 1361.6 | Set iron pipe and post on West boundary of Oregon Coast Highway. |
| 2085.7 | Set iron pipe and post at top of steep bluff |
| 2285 | Toe of steep slope at beach line |
| 2885 | Approximate high tide line |

I now return to the Oregon Coast Highway and traverse Southerly down it and establish the South Boundary of said 24.6 acre tract of upland by driving an iron pipe and post on the West Boundary of said Highway 1631.9 ft. North and 1147.7 West of the Southeast corner of said Section 18.

From which point I now run South 88° 16' West as follows:

| | |
|---|---|
| 625 | Tiny creek flows Southwest |
| 962.7 | Set iron bar and post at top of steep bank. |
| 1251 | Base of Bluff at beach line |
| 1950 | Approximate high tide line |

Dave Hosley-headchainman, F. Tornow and R. Owen axemen
Al Hall - rear flagman
Surveyed Feb. 19-20 1940 ,Recorded Dec. 19, 1940
S.O.Newhouse, C.S.

# County Surveyor's Record, Curry County, Oregon

Survey for Standard Battery Separator Co.
Partial subdivision of Sec. 34, Township 34 South, Range 14 West

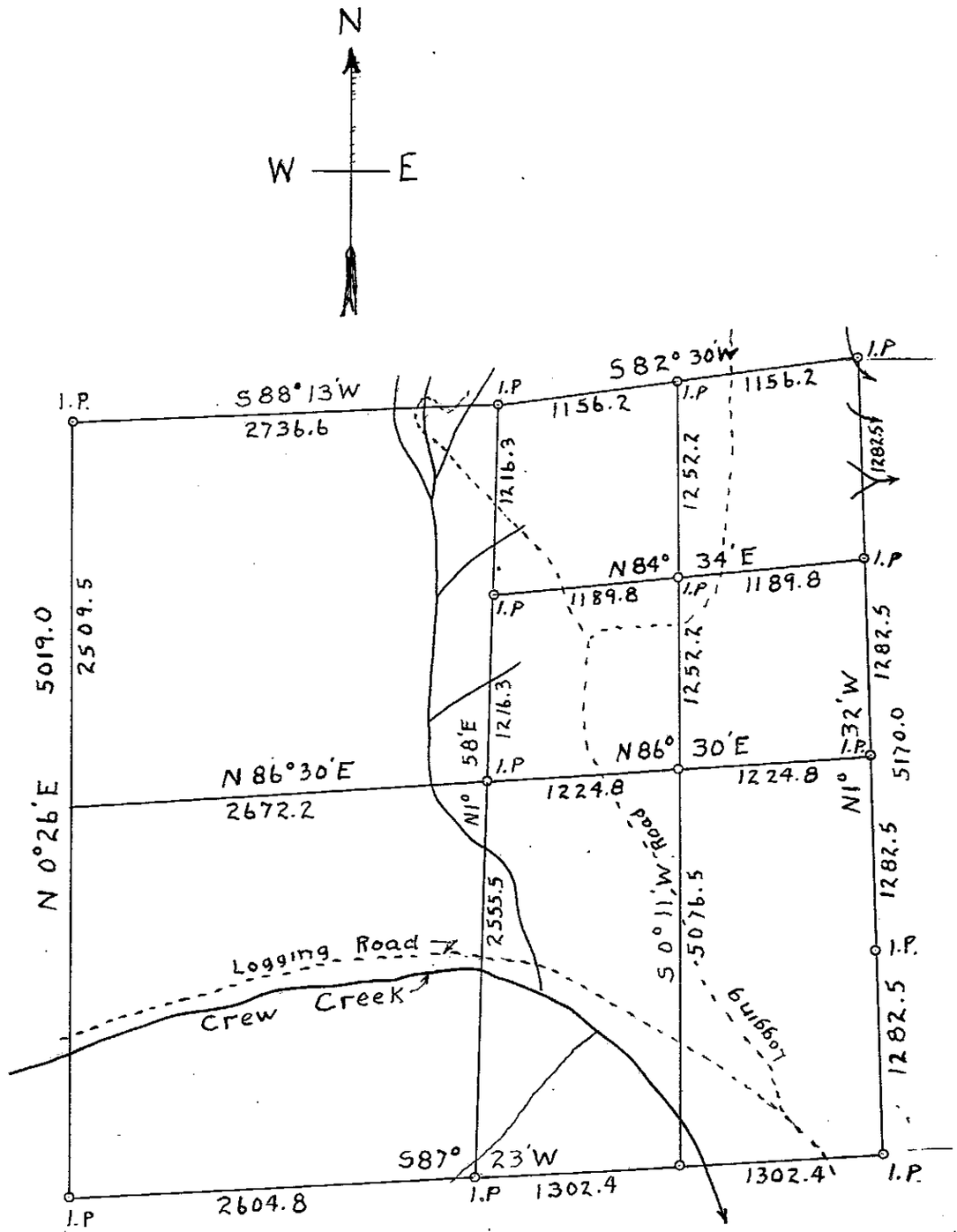


## SEC. 34 T 34S. R14W
## CURRY CO., OREGON
Scale 1 in. = 1000 ft.

2312.4 Found ± corner on the North side of Sec 34. This corner is considerable out for both course and distance but found original bearing tree from which I restored the corner as recorded the the Book of restored corners.

CHAINS
Feet

Continue West to the NW corner of Sec. 34 finding the true course and distance to be South 88° 13' West 2736.6 ft, as follows:

150 1' creek flows SW
260 Centerline logging road
345 Centerline logging road
445 1' creek flows South
500 Centerline logging road
628 2' Creek flows South
1185 Top small N and S ridge
2736.6 Found the NW corner of Sec. 34, finding one original bearing tree and restored the corner as recorded in the Book of Restored Corners.

I now return to the ¼ corner on the North side of Section 34, and having computed from the data already obtained that the course and distance from the ¼ corner on the North side to the ¼ corner on the South side of Section 34 is South 1° 58' West 4987.9, and the West side of Section 34 is South 0° 26' West 5019.0 ft, I start from the ¼ corner on the North side of Section 34 and run South 1° 58' West as follows:

620 Centerline logging road
890 1' creek flows SW
1216.2 Set 1/16 corner by driving an iron pipe and Post properly marked and marked the following bearing trees:
12" alder bears South 11° West 38.4 ft.
30" Oak bears North 39° East 12.7 ft.
1780 1' creek flows SW
2432.5 Set interior corner at the computed intersection of the lines drawn between the ¼ corners on the opposite sides of the section, as recorded in the Book of restored corners.
2850 2' creek flows SE
3560 centerline of logging road
3655 Crew Creek flows East -6 ft wide
4987.9 ¼ corner on the South side of Sec. 34( Chained distance 4986.3)

I then returned to the 1/16 corner described above, the SW corner of the NW¼ of the NE¼ and having computed that the course and distance to the SE corner of the NE¼ of the NE¼ is North 84° 34' East 2379.6 ft. I run North 84° 34' East 465 ft, but finding no cedar discontinue.

I then return to the North side of Sec. 34 and establish the NW corner of the NE¼ of the NE¼ of Sec. 34 equidistant between the NE corner and the ¼ corner on the North side of Sec. 34, being South 82° 30' West 1156.2 ft from the NE corner of Sec 34, by driving an iron pipe and post properly marked and marking the following bearing trees:
15" Oak bears North 30° East 8.0 ft.
10" oak bears South 23° West 15.0 ft.

From which I run South 0° 11' West 1252.2 ft and establish the SW corner of the NE¼ of the NE¼ by driving an iron pipe and post properly marked and marking the following bearing trees:
28" oak bears North 8° West 12.0 ft.
24" oak bears South 18° East 20.7 ft.

F. Lemery, headchainman
F. Tornow and R.R. Owen axemen
T. Owen rearflag
Surveyed April 9-10-11-13-17-20, 1940
Recorded Dec. 27, 1940
S.O.Newhouse, C.S.

# County Surveyor's Record, Curry County, Oregon

Survey for Standard Battery Separator Co.
Partial subdivision of Sec. 34, Township 34 South, Range 14 West

~~CHAINS~~
Feet

The purpose of this survey was to run the boundaries of the NE¼ of the NE¼, the SW¼ of the NE¼ and the NW¼ of the SE¼ where there was cedar timber. In order to subdivide the Section I first run the South, East and North sides, from which data I was able to compute the length and bearing of the West side and necessary interior lines.

Beginning at the SE corner of said Section 34, which I restore, as recorded in the Book of restored corners, I run West to the SW corner, finding the true course and distance (Var. 20° E ) to be South 87° 23' West 5209.5 ft, as follows:

371 Centerline of logging road
1140 Centerline of Crew Creek- 10 ft wide
2640 Searched diligently for ¼ corner but found no trace
2750 Small creek flowing NE
4510 Top of E & W ridge
5209.5 Found SW corner of Sec 34 which I restored as recorded in Book of Restore Corners.

I then returned and reestablish the ¼ corner on the South side of Sec 34 as recorded in Book of restored Corners.

I then returned to the SE Corner of Sec. 34 and run North to the NE corner of Sec 34, finding the true course and distance to be ( Var 20° E ) North 1° 32' West 5170.0 ft, as follows:

2640 Make diligent search for ¼ corner but find no trace.
4270 2' creek flows NE
4420 2' creek flows SE
4800 2' creek flows SE
5106 1' creek flows SSE
5170.0 Find the NE corner of Sec 34, which I restore as recorded in Book of Restored Corners.

I now return and establish the SE corner of the NE¼ of the NE¼ by driving an iron pipe and post properly marked South 1° 32' East 1292.5 ft. from the NE corner of Sec. 34 and marked two bearing trees as follows:
46" fir bears North 64° West 33.8 ft.
20" cedar bears North 82° East 17.7 ft.

I then returned an reestablished the ¼ corner on the East side of Sec. 34 equidistant between the Section corners as recorded in the Book of restored corners.

I then returned and established the NE corner of the SE¼ of the SE¼ of Sec. 34 by driving an iron pipe and post properly marked North 1° 32' West 1292.5 ft. from the SE corner of Sec. 34 and marked the following bearing trees:
24" cedar bears North 30° East 24.0 ft.
20" fir bears North 24° West 29.6 ft.

I then returned to the NE corner of Sec. 34 and ran West to the ¼ corner on the North side of Sec. 34 finding the true course and distance to be ( Var. 20° E ) South 82° 30' West 2312.4 ft., as follows:
20 ft 1' creek flows S
800 centerline logging road
1882 top N and S ridge
2312.4 Found ¼ corner on the North side of Sec 34. This corner is considerable out for both course and distance but found original bearing tree from which I restored the corner as recorded the the Book of restored corners.

6

# County Surveyor's Record, Curry County, Oregon

Survey for J.C. Leith and Shorty Walker

Partial subdivision of the Township line on the East side of Section 36, Township 36 South, Range 14 West

~~CHAINS~~

Feet

The purpose of this survey was to establish the true Township line for the first 1/4 mile North of the SE Township corner of Township 36 South, Range 14 West.

Beginning at the said Township Corner, which I first restore as recorded in the Book of Restored Corners, I run North to the 1/4 Section corner on the East side of Section 36 finding the true course and distance ( Var 20° East ) to be North 0° 12' East 2600.4 ft.

I then returned and established the Northeast corner of the Southeast $\frac{1}{4}$ of the Southeast $\frac{1}{4}$ of Section 36 by driving an iron pipe and post properly marked and marked the following bearing trees:

10" alder bears North 13° East 7.9 ft.
12" alder bears South 83° East 4.2 ft.

And set stakes along the line so the true line can be fenced.

Fred Tornow headchainman
R.R. Owen and Walker Axemen
Al Hall rearflag
Surveyed July 19, 1940 S.O.Newhouse ,C.S.

# County Surveyor's Record, Curry County, Oregon

Survey for L.M. Rowe

Partial subdivision of fractional section 31, Township 38 South
Range 14 West

U. C. WAX, PRINTERS PORTLAND, ORE. 6623A

~~CHAINS~~
Feet

It was the purpose of this survey to establish the NE corner of the NW¼ of the NE¼ of said Section 31 and run thence South to the SE corner of Lot 2 and thence West to the Pacific Ocean.

Beginning at a rock marking the 1/4 corner on the North side of Sec. 31 I run East to the Northeast corner of Sec. 31, which I restore as recorded in the Book of restored corners, finding the true course and distance to be (Var. 20° E. ) to be South 87° 52' East 2631.9 ft.

I then returned and established the NE corner of the NW¼ of the NE¼ of Sec. 31 by driving an iron pipe in the fence corner South 87° 52' East 1315.4 ft from the 1/4 corner on the North side of said Sec. 31

From thence run South 2° 8' West as follows:

2170 Top low ridge, leave timber enter prairie
2640 Establish SE corner of Lot 2 by driving an iron bar and post which are about 2 ft North of 4 ft creek.

From which I ran North 87° 52' West and drove an iron bar on the narrow point just south of the mouth of the 4 ft Creek and just East of the beach line

F. Hibbard headchainman
V. Anderson and F. Tornow axemen
C. Trivett rearflag
Surveyed Aug. 16-17 ,1940
Recorded Dec. 27,1940 S.O.Newhouse,C.S.

# PROPOSED SCHOOL LOT
# DISTRICT NO. 7 CURRY CO., OREGON
# IN SECTION 18, T34S, R11W, W.M.

Scale 1 in. = 100 ft  SEPT. 1940

REVISED OCT. 1940

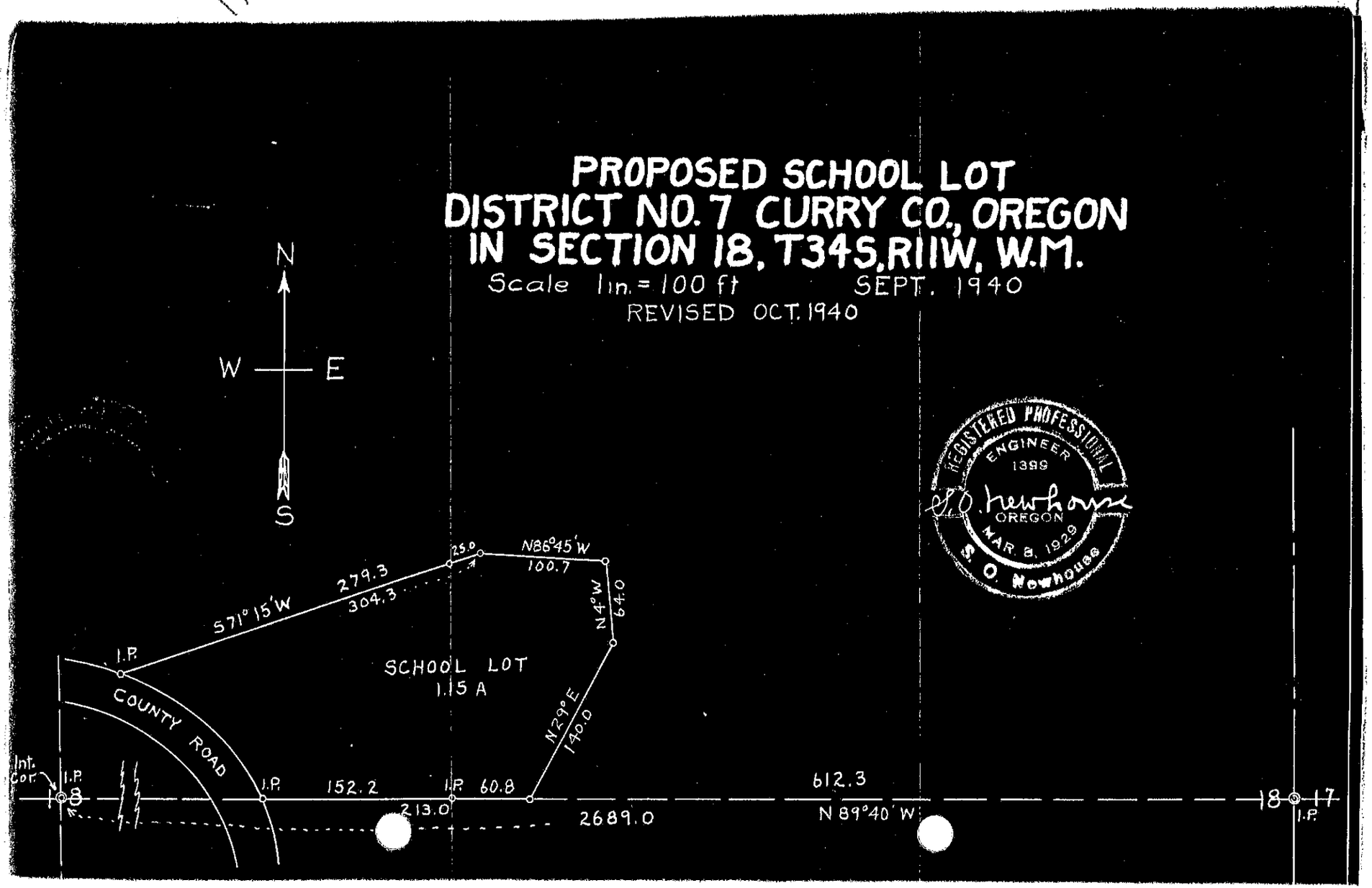


REGISTERED PROFESSIONAL ENGINEER 1399 OREGON MAR. 8, 1929 S. O. Newhouse

Survey for School District #7
Partial subdivision of Sec 18, Township 34 South, Range 11 West

~~CHAINS~~
Feet

The purpose of this survey was to survey out a school lot where the old school house is out of the former Pettinger Place, lying adjoining its south line and the County Road.

I first establish the South side of the Pettinger Place by running West from the 1/4 corner on the East side of said Sec. 18 to its interior corner, both of which I find and restore as recorded in the Book of restored corners, finding the true course and distance (Var. 20°E) to be North 89° 40' West 2689.0 ft.

I then return and establish the SW corner of the SE¼ of the NE¼ of Sec. 18 equidistant between these two corners, which coming in a rock road I was unable to drive an iron pipe but marked the following bearing trees:

16" fir bears South 37° West 52.4 ft
10" Myrtle bears North 65° East 38.3 ft.

I then surveyed the School Lots as follows:

By driving an iron pipe on the Easterly boundary of the County Road North 89° 40' West 825.3 ft. from the 1/4 corner on the East side of Sec. 18 for a point of beginning from which I run:

Thence South 89° 40' East 213.0 ft.
Thence North 29° East 140.0 ft.
Thence North 4° West 64.0 ft.
Thence North 86° 45' West 100.7 ft.
Thence South 71° 15' West 304.3 ft to an iron pipe driven approximately on the Northerly boundary of the County Road.

F. Tornow headchainman, W.S. Maple axeman
Sept 5, 1940
Recorded Dec. 27, 1940 S.O. Newhouse, C.S.

# County Surveyor's Record, Curry County, Oregon

8

Survey for Louie Knapp
Partial subdivision of Fractional Sec. 9,T 33 S,R 15 W.

ZNS
et

It was the purpose of this survey to establish th NW corner of Lot 2 and run the line between Lots 1 and 2 of Section 9.

I begin at the Northeast corner of said Section 9,which I first restore as recorded in the Book of Restored corners,and run West to the 1/4 corner on the North side of Sec. 9,finding the true course and distance ( Var 20° E. ) to be Due West 2568.2 ft., and restore the 1/4 corner on the North side of Sec. 9 as recorded in the Book of Restored Corners.

I then returned and established the NW corner of Lot 2 by driving an iron pipe and post properly marked equidistant between the above two corners and marked the following bearing trees:

14" fir bears North 84° West 13.5 ft.
14" fir bears North 63° East 14.8 ft.

From thence I run due South as follows:

45 ft 2 ft creek flows Southeast.
40 edge of beach.

F. Tornow headchainman
F.E. Hall and W.D. Dorner axemen
Louie Knapp rearflag.

Surveyed Sept 15,1940
Recorded Dec. 27,1940 S.O.Newhouse ,C.S.

8 A

C. 376.2 1/4 Cor I.P. 1284.1 West

LOT 1

PACIFIC OCEAN

N W E S

# MAP OF SEC. 9, T 33 S, R 15 W, W.M. CURRY COUNTY, OREGON

Scale 1in = 200 ft SEPT. 1940

8B

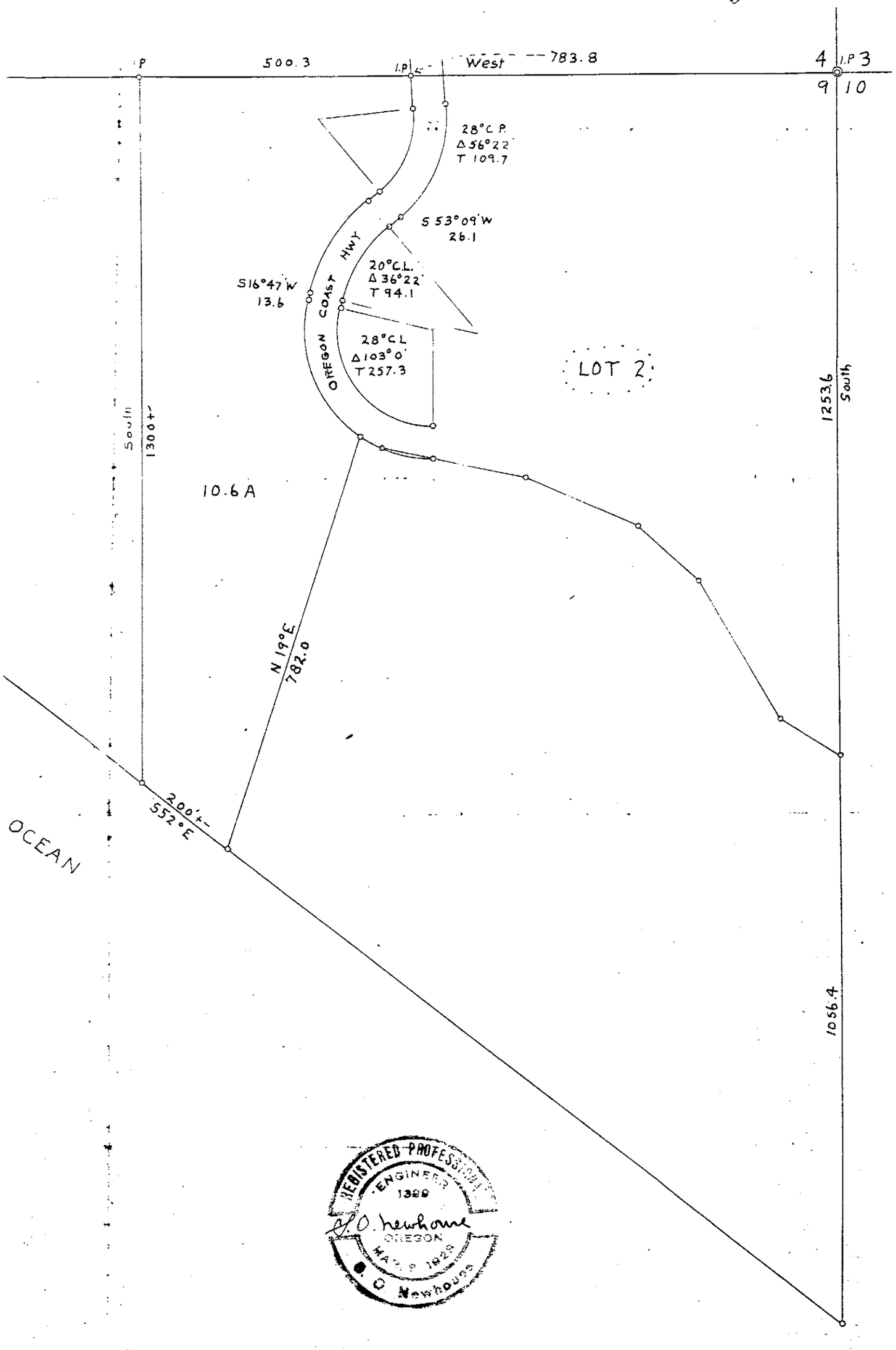
P
500.3
I.P
West
783.8
4
I.P
3
9
10
28°C P.
Δ 56°22'
T 109.7
S 53°09' W
26.1
20°C.L.
Δ 36°22'
T 94.1
S16°47' W
13.6
OREGON COAST HWY
28°C L
Δ 103°0'
T 257.3
LOT 2
South
1300+-
1253.6
South
10.6 A
N 19°E
782.0
200'+-
S52°E
OCEAN
1056.4


REGISTERED PROFESSIONAL
ENGINEER
1388
OREGON
C. Newhouse

# County Surveyor's Record, Curry County, Oregon



Survey at Langlois for C.L.Berry ,Joe Hofsess
Bill Sabin,E. Britton and C. Farrier
Partial subdivision of Sec. 10,Township 31 South,Range 15 West

~~CHAINS~~
Feet

It was the intention of this survey to run the South line of the North ½ of the North ½ of said Sec.10 between iron pins already established on former surveyes and which were accepted by all parties concerned,and to establish corners along said line.

Starting at the iron pipe marking the SW corner of the N ½ of the North ½ of said Sec. 10 I run East to the iron bar marking the SE corner of said North ½ of the North ½ of Sec. 10 finding the true course and distance ( Var. 20° East ) to be South 89° 39' East 5215.8 ft,as follows:

1310 Centerline of county road
1840 Small creek flows North
3420 Centerline of swale
4310 Centerline of Oregon Coast Hwy.
5215.8 Iron bar marking the SE corner of the North ½ of the North ½ of Sec. 10

Returning I establish the SW corner of the NE¼ of the NE¼ of Sec. 10 by driving an iron pipe and Post properly marked South 89° 39' East 3911.9 ft from the place of beginning.

Also established the SW corner of the NW¼ of the NE¼ of said Sec. 10 by driving an iron pipe and post properly marked South 89° 39' East 2607.9 ft from the place of beginning.

Also established the SW corner of the East ½ of the NE¼ of the NW¼ of said Sec. 10 by driving an iron pipe and post South 89° 39' East 1956.0 ft. from the place of beginning.

Also set stakes along the true line so fences could be built.

F. Tornow headchainman
C.L.Berry,Joe Hofsess,C. Farrier and E. Britton axemen
Bill Sabin rearflag
Surveyed Oct 19,1940
Recorded Dec. 27,1940 S.O.Newhouse

10

# County Surveyor's Record, Curry County, Oregon

Survey for Union High School #3

Partial Subdivision of Sec.2, Township 31 South, Range 15 West

CHAINS

It was the purpose of this survey to find out what a true description of the School property was and to establish the line between their property and the Strain Lot.

I first ran from the NW to the NE corners of said Sec. 2 finding the true course and distance to be North 89° 24' East ( Var 20° E. ) 5238.2 ft. I find both of these section corners and restore them as recorded in the Book of Restored Corners.

I then returned and established the 1/4 corner on the North side of Sec. 2 as recorded in the Book of Restored Corners .

This survey showed that the North side of Sec.2 was not the boundary between the School Property and the Strain Lot.

Having weighed all available evidence and information I now staked the grounds of the Union High School #3 as follows:

Beginning at an iron pipe driven on the East boundary of the Oregon Coast Highway at a point North 89° 57' East a distance of 1270.3 ft. from the Northwest corner of said Section 2.

Thence Due East 168.3 ft to an iron pipe.
Thence North 16° East 102.96 ft. to an iron pipe
Thence Due East 219.1 ft. to an iron pipe
Thence Due South 259.0 ft. to an iron pipe
Thence Due West 415.8 ft. to an iron pipe on the East Boundary of the Oregon Coast Highway
Thence Due North 160.0 ft. to the place of beginning.

F. Tornow headchainman
W.E. Sypher and F.W. Harvey axemen
J.H. White rearflag.
Surveyed Dec. 9-10,1940
Recorded Dec. 27,1940

S.O.Newhouse,C.S.

# County Surveyor's Record, Curry County, Oregon

11

Survey for A.E.Sandbo
Plat in Section 5 ,T 41 S,R 13 W.

CHAINS

The Purpose of this survey was to subdivide the irregular tract he owned into several irregular lots

The accompanying map shows this subdivision in detail.

Part of the survey was made on Sept 30,1940
F. Tornow Headchainman and L.E. Goudy Axeman.
Part of Survey was made on Dec. 30,1941
F. Tornow Headchainman,H.Newhouse rearflag.
Recorded Jan. 14,1940 S.O.Newhouse,C.S.

# County Surveyor's Record, Curry County, Oregon

Survey for County Barn Lot and Mrs A.H.Boice Lot
In Section 2,T 31 S,R 15,W

CHAINS

The purpose of this survey was to survey out a lot on which the County Barn is located next the former Cudahey Cheese Factory Lot, and to survey out a square acre adjacent to said Barn Lot on the West.

First it was necessary to establish the West side of the Cudahey Cheese Factory Lot which is located from the 1/4 corner on the West side of Section 2.

To located said 1/4 corner on the West side of Lot 2 I run South from the Northwest Section corner of Section 2 to said 1/4 corner finding the True distance and course ( Var. 20°E) to be South 3° 2' East 2371.6 ft, and restored said 1/4 corner as recorded in the Book of Restored Corners Vol. 9.

I then established the Southwest corner of the Cudahey Cheese Factory Lot by driving an iron pipe 485 ft North and 677 ft East of said 1/4 corner as per the description of said Lot in Vol. 16,page 261 of the Record of deeds of Curry County Oregon.

I then established the Northwest corner of said Lot due North 157.1 ft,which line becomes the East side of the County Barn Lot.

Thence I run West 66.0 ft and drive an iron pipe

Thence I run South 157.1 ft and set an iron pipe for the Southwest corner of the County Barn Lot and the Southeast corner of Mrs A.H.Boice Lot.

Thence run East 66.0 ft to the place of beginning.

Mrs A.H.Boice Lot

I then returned to the Southwest corner of the County Barn Lot and run North 208.7 ft and set an iron pipe

Thence West 208.7 ft and set an iron pipe

Thence South 208.7 ft and set an iron pipe

Thence East 208.7 ft to the place of beginning.

Surveyed Jan. 9,1941
Recorded Jan. 14,1941
Fred Tornow Headchainman
Al Hall and R.R.Owen Axemen S.O.Newhouse,C.S.

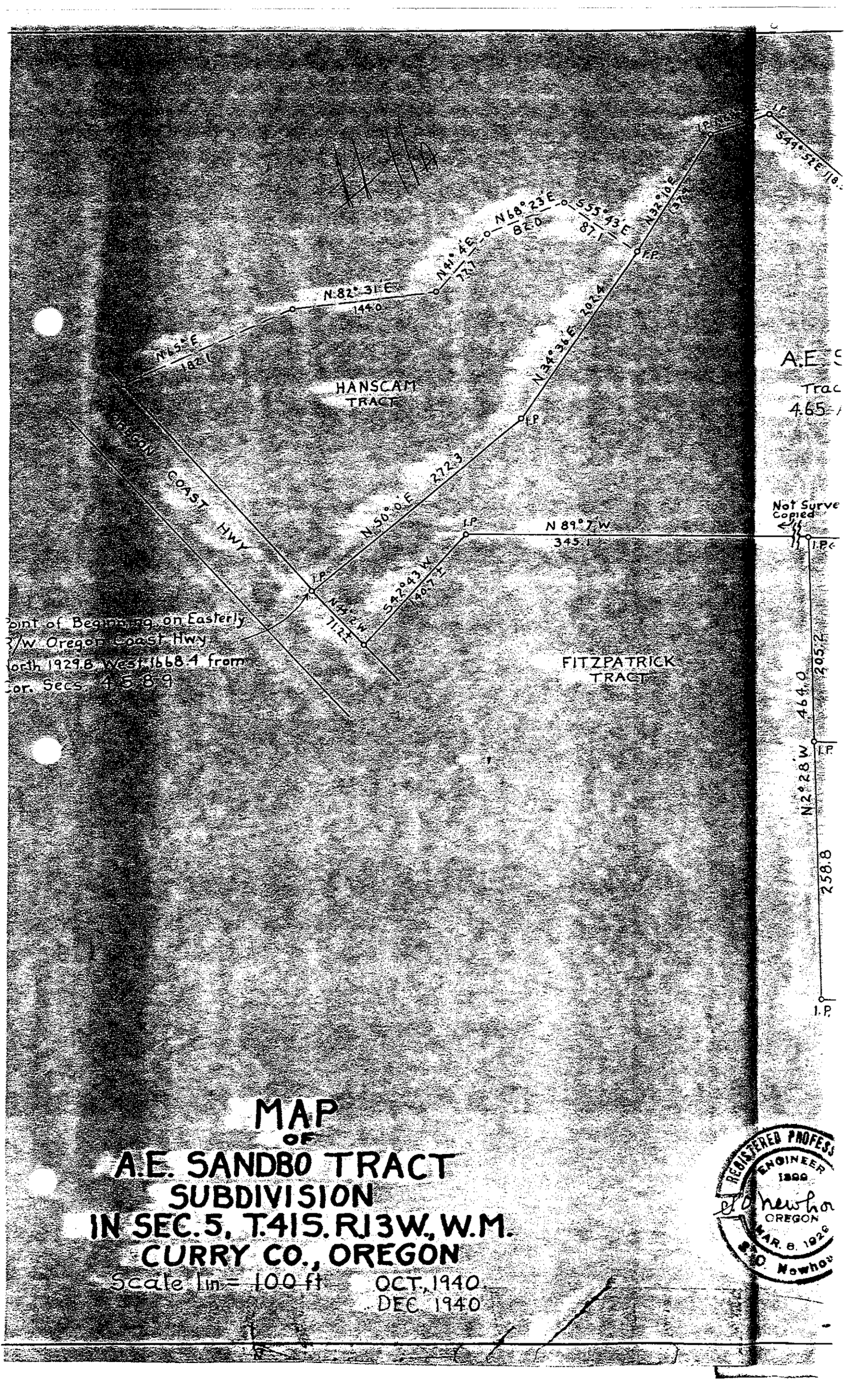


# MAP
## OF
# A.E. SANDBO TRACT
# SUBDIVISION
# IN SEC. 5, T.41S. R13W., W.M.
# CURRY CO., OREGON

Scale 1in = 100 ft OCT., 1940.
DEC. 1940

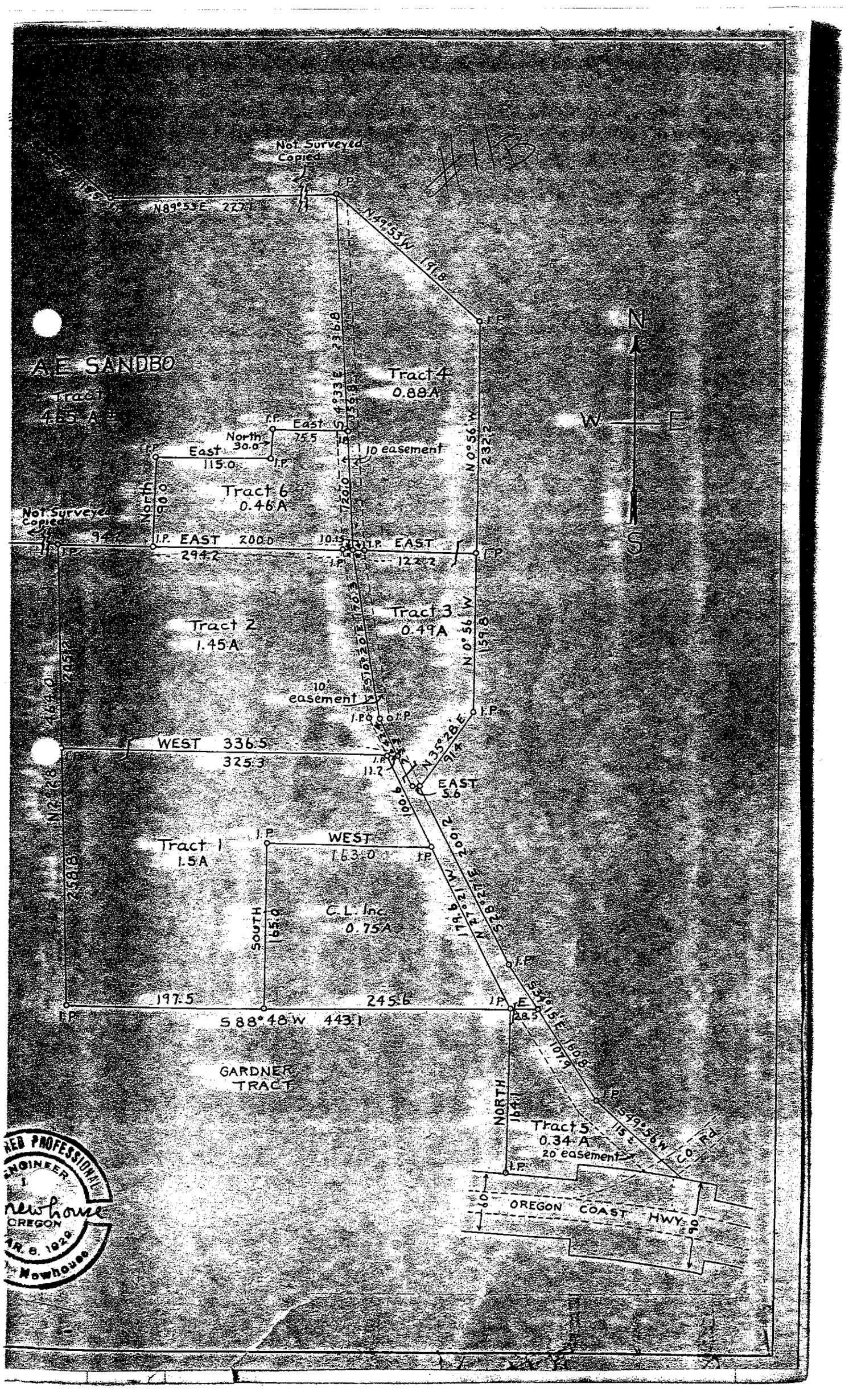
Not Surveyed Copied
I.P.
N89°53E 227.1
N.49°53W 191.8
A.E. SANDBO
Tract 4
4.65 A ±
Tract 4
0.88A
East 75.5
North 30.0
East 115.0
I.P.
10 easement
Tract 6
0.46A
Not Surveyed Copied
94±
EAST 200.0
294.2
122.2
Tract 2
1.45A
Tract 3
0.49A
10' easement
WEST 336.5
325.3
11.2
EAST 5.6
Tract 1
1.5A
WEST 163.0
C.L. Inc.
0.75A
SOUTH 165.0
197.5
245.6
S 88°48W 443.1
GARDNER TRACT
NORTH 184.1
Tract 5
0.34 A ±
20 easement
OREGON COAST HWY.
N
W
E
S

# County Surveyor's Record, Curry County, Oregon

OR 17/13

Survey made for Paul McElwain

In Section 31, Township 34 South, Range 11 West, W.M.

| CHAINS | |
|---|---|
| | I began at the northwest corner of Section 31 Township 34 South, Range 11 West, W.M., which is marked by a 2 inch iron pipe with brass cap(set in rock mound), properly marked. An original bearing tree, a fir 10 inches in diameter ( Now 22 inches) is standing and bears North 31° East 17 links. All other bearing trees are gone. Variation 21° 8' East |
| | Thence I ran North 89° 55' East. |
| 1320 | set a point |
| | I continue on same course to the West water line of the Rogue River and made a diligent search for the meander corner but was unable to find any trace of the corner or bearing trees. In as much as Mr McElwain did not care to go to the expense of a complete subdivision of this section, I considered the point 1320 feet, North 89° 55' East, from the northwest corner of said section 31, the northeast corner of lot 3 in said Sec. 31. |
| | I begin again at the southwest corner of said section 31. I found a 3 inch iron pipe with brass cap, properly marked. All bearing trees as per U.S. Field notes are standing. |
| | I ran thence South 89° 25' East. |
| 1320 | set a point |
| | I continued on same course and at |
| 2144.6 | intersect the west water line of Rogue River. I made a diligent search for the meander corner but was unable to find any trace of either the corner or the bearing trees, I consider the point 1320 ft. East of the Southwest corner of said section 31 the southwest corner of Lot 11 in said section 31. |
| | I began again at the corner for the Northeast corner of Lot 3 in said Section 31. |
| | Thence I ran South 0° 53' East. |
| 665.4 | Set a 1/2 inch iton pipe for the northwest corner of the south half of old lot 2, from which: |
| | a Fir 10 inches in diameter bears N 75° 30' West 11.6 ft |
| 753.3 | Set a 1/2 inch pipe. |
| 1330.8 | Set a 3/4 inch pipe for the Northwest corner of Lot 5 from which a Myrtle 10" diam. ( Marked 1/4, 1/4 S. B.T. 164) bears South 44° East 35 ft. |
| 3992.5 | Set a 3/4 inch pipe for the nowthwest corner of Lot 8 from which a Madrona 14" in diameter ( marked 1/41/4 S BT 164) bears South 63° 20' East 9.3 ft. |
| 5323.4 | Intersect the southwest corner of Lot 11. |
| | I began again at the northwest corner of the south half of old Lot 2 and ran thence East. |
| 280.2 | Set a 1/2 inch iron pipe from which a Myrtle 24" in diam. ( marked AP BT 164) bears North 36° 55' West 48.4 ft. |
| 390.2 | Intersect west water line of Rogue River. |
| | I began again at a 1/2 inch iron pipe S 0° 53' E 753.3 ft from the northeast corner of Lot 3 ( This point is also known as the northwest corner of Lot 14 as set as set out in a later plat of Section 31) and ran East: |
| 280.2 | Set a 1/2 inch iron pipe. |
| 385 | Intersect west water line of Rogue River. |
| | I began again at the northwest corner of Lot 5 and ran thence South 89° 55' East. |
| 343.3 | Set a 3/4 inch iron pipe from which a Myrtle 5" in diam. ( marked AP BT 164) bears South 23° West 13 ft. |
| 437 | Intersect the west water line of Rogue River |
| | I began again at the southwest corner of Lot 8 and ran South 89° 35' East: |
| 650.9 | Set a 3/4 inch iron pipe from which an Alder 15" in diam. ( Marked AP BT 164) bears South 78° 45' West 54.6 ft. |
| 791.9 | Intersect the water line of Rogue River. |
| | ( Surveye January 16, 1941 by E.L.Vinton, Lic. No. 164) |
| | Recorded Feb. 18 by S.O.Newhouse, C.S. |

# County Surveyor's Record, Curry County, Oregon

#160

Survey for Louie Knapp and City of Port Orford.
Partial subdivision of Section 4, T 33 S, R 15 W

CHAINS

Beginning at the 1/4 section corner on the West side of said Section 4 I run on a random line to the 1/4 section corner on the East side of Section 4 finding the true course and distance( Var. 20° East) to be North 89° 31' 30" East 5179.2 ft.

I then went to the 1/4 section corner on the North side of Section 4 and ran South to the 1/4 Section corner on the South side of Section 4 finding the true course and distance to be South 0° 10' West 5100.8 ft.

I then computed the intersection of these to lines and set the Interior corner of Section 4 at a point North 89° 31' 30" East 2597.1 ft from the 1/4 Section corner on the West side of Section 4 ,or 2582.1 ft. from the 1/4 section corner on the East side. Also said Interior corner is South 0° 10' West 2581.2 ft. from the 1/4 section corner on the North side of said Section 4 or 2519.6 ft from the 1/4 corner on the South side. And marked bearing trees as follows:

10" cedar bears South 22° East 15.3 ft.
12" cedar bears North 11° West 24.3 ft.

I then returned to the Northwest corner of the NE¼SW¼ of said section 4 and established it by driving an iron pin and blazing the following trees:

10" fir bears South 25° West 11.8 ft.
8" fir bears South 81° East 26.7 ft.

From this point I run South 0° 5' West and set the Southwest corner of the NE¼,SW¼ of section 4 at 1246.2 ft by driving an iron pin and blazing the following trees:

10" fir bears South 3° East 21.3 ft.
12" fir bears North 15° East 17.8 ft.

Continued and at 556 ft farther reached the beach.

I then returned to the Southeast corner of the NE¼,SW¼ of section 4 and established it by driving an iron pin equidistant between the Interior corner and the 1/4 corner on the south side of section 4 and blazed the following trees:

14" Cedar bears North 82° 30' West 71.1 ft.
28" White fir bears South 47° 30' East 25.0 ft.

I then returned to the Southeast corner of the SW¼,NE¼ of section 4 and established this corner by driving an iron pin equidistant between the interior corner and the 1/4 corner on the East side of Section 4 and blazed the following trees:

20" fir bears North 87° East 37.7 ft.
20" fir bears South 21° West 36.5 ft.

I then returned to the Northwest corner of the SW¼,NE¼ and established it by driving an iron pin equidistant between the interior corner and the 1/4 corner on the North side of section 4 and blazed the following trees:

8" cedar bears North 77° East East 11.5 ft
18" fir bears South 76° West 34.0 ft.

Having been reliabily informed that the East side of the section is 5147.77 ft long I now run from the Northwest corner of the SW¼,NE¼ North 89° 36'30" East and at 1294.85 ft establish the NE corner of the SW¼ NE¼ of section 4 by driving an iron pin and post and blazing the following trees:

18" fir bears North 64° East 42.6 ft.
18" cedar bears North 71° West 66.8 ft.

All but the last 1/16 corner were set with the aid of Oris Knapp and Louie Knapp. The last 1/16 corner Fred Tornow was Headchainman, Louie Knapp rearflag, and Smith and Hatton axemen. Recorded Feb. 3d 41.

House, C.S.

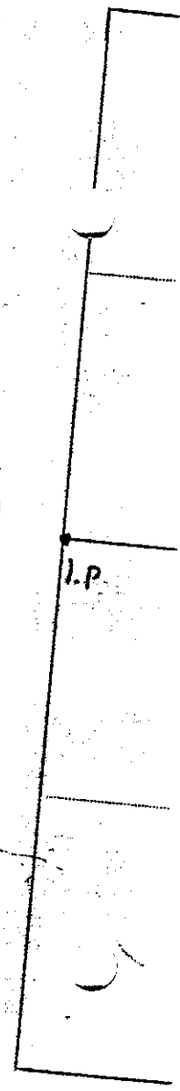

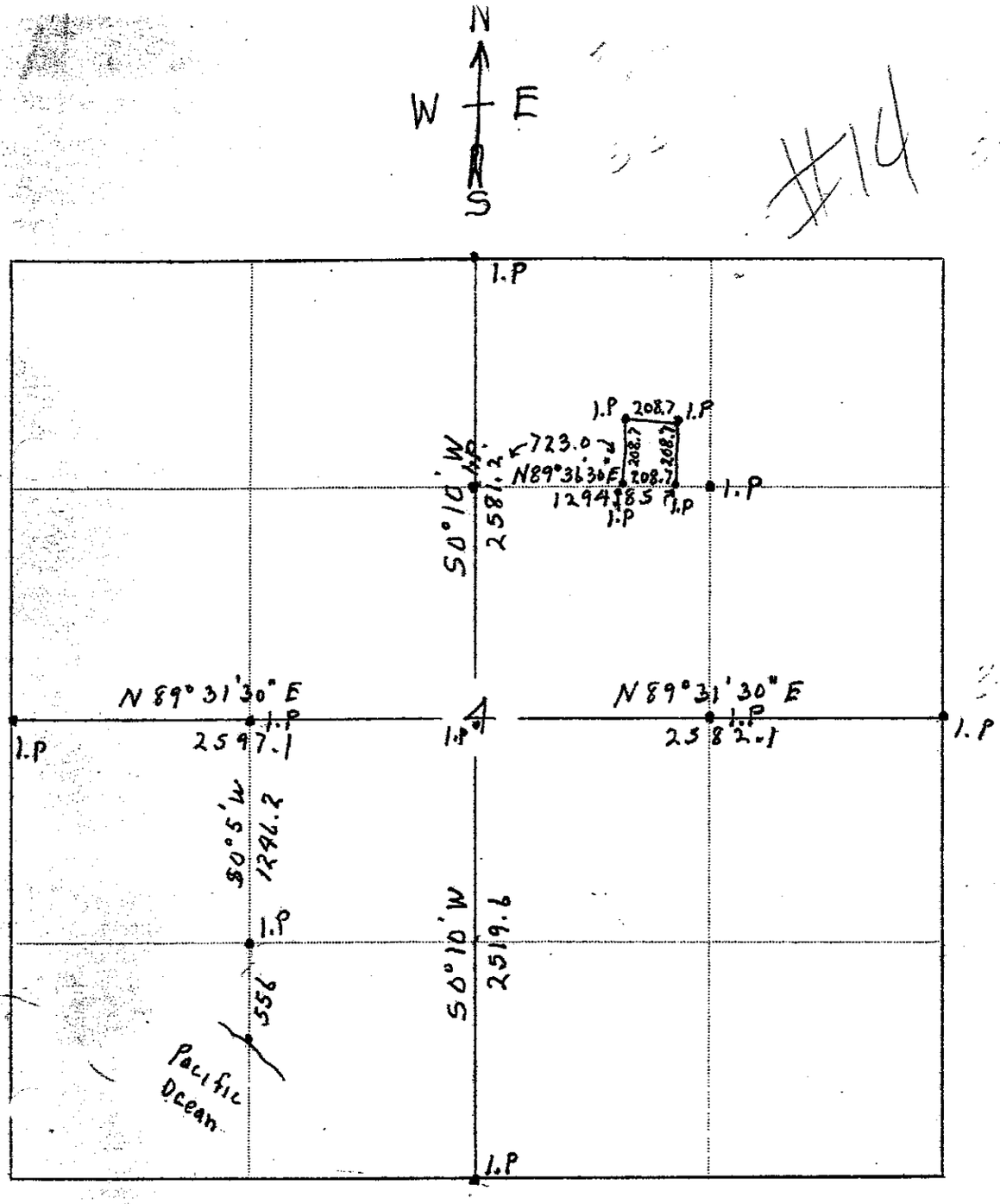


SECTION 4 TOWNSHIP 33 RANGE 15 W

Survey for the City of Port Orford
In Section 4, T 33 South, R 15 West

U. S. WAX PRINTERS PORTLAND, ORE. 6023A

CHAINS

The purpose of this survey was to measure out an acre in the South Line of the NW¼ NE¼ of Section 4. (See last recorded survey.)

Starting at the iron pin marking the SW corner of the NW¼ of the NE¼ of Section 4

Thence ran North 89° 36'30" East and drove an iron pin and post at 723.0 ft for the Southwest corner.

Thence ran North 89° 36'30" East 208.7 ft. and drove a iron pipe and post for the Southeast corner.

Thence ran due North 208.7 ft and drove an iron pipe and post for the Northeast corner.

Thence ran South 89° 36'30" West and drove an iron pipe and post at 208.7 ft for the northwest corner.

Thence ran due south 208.7 ft to the place of beginning.

(See map on preceeding survey.)

Fred Tornow headchainman

Louie Knapp rearflag, Hatton and Smith axemen

Surveyed Feb. 20, 1941, recorded Feb. 21, 1941.

S.O. Newhouse, C.S.

# County Surveyor's Record, Curry County, Oregon

O. C. WAY, PRINTER, PORTLAND, ORE. 88234

CHAINS

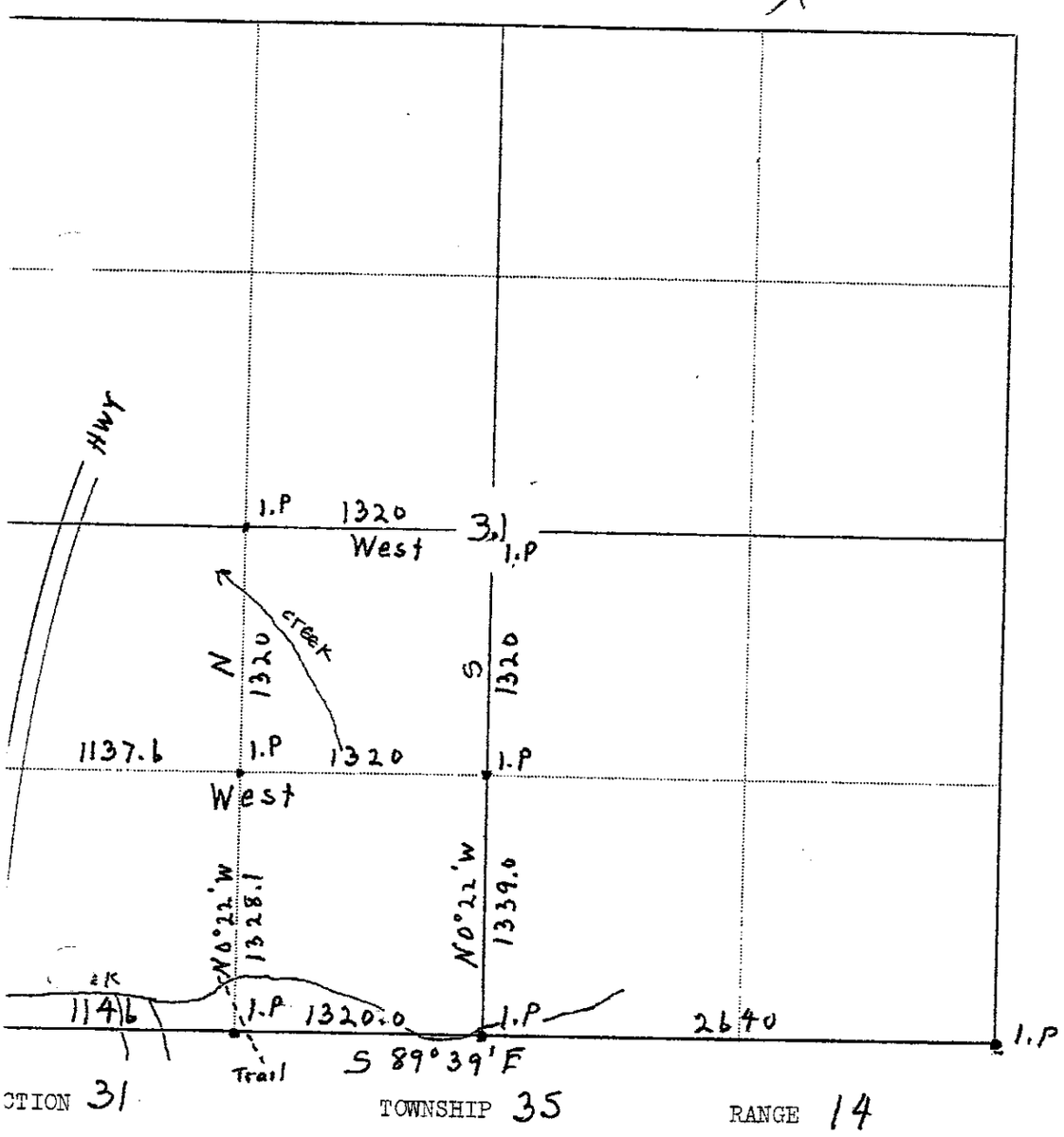


# Count

Partial

Feet

Begin
being
I ran
findi
to be
41 Cente
620 2 ft
815 2 ft
1220 Old Go
2030 4 ft
2370 Same
2460 Made
3700 Top N
5000 Creek
5106 To Se

I res
1/4 c
Restc

I the
Lot 4
at a
West
bearir
10
12

I th
and
the

Ran
162 Cen
1137.3 Set
4 a

Con
2094 Nor
2457.3 Set
SE¼
bear

The
1309 4 fe
1339.0 inte

Retu
North
133 Trail
415 3 ft
1328.1 to
Ther
1000 Cre
1320 Set
NE¼

Fron
100 Drw dra
940 Cre
1320 Set
Sec

Don
Ax

# County Surveyor's Record, Curry County, Oregon



Survey for the First National Bank, Portland
Partial subdivision of Section 31, Township 35 S, R 14 West

Feet

Beginning at the Southwest corner of said Section 31, being the Southwest Township Corner of T 35 S, R 14 W, I ran random line to East to Section Corner 31-32-5-6, finding true bearing and distance ( Var. 20° East) to be South 89° 39' East 5106.0 ft, as follows:

41 Centerline of Highway
620 2 ft creek flows to North
815 2 ft creek flows North
1220 Old Gold Beach trail
2030 4 ft creek flows to Northwest
2370 Same creek flows to Southwest
2460 Made diligent search for 1/4 corner but found no trace
3700 Top North and south ridge
5000 Creek flows Southeast.
5106 To Section Corner 31-32-5-6

I restore the section corners and return and establish the 1/4 corner between 31 and 6 as recorded in Book of Restored Corners

I then returned and established the Southeast corner of Lot 4 by driving an iron pipe and post properly marked at a point South 89° 39' East 1146.0 ft from the South-West corner of said Section 31, and marked the following bearing trees:

10" Oak bears North 63° West 6.5 ft.
12" fir bears North 11° East 14.0 ft.

I then returned to the Southwest corner of Section 31 and ran North 1320 ft and set an iron pipe and post for the Northwest corner of Lot 4.

Ran thence Due East.

162 Centerline of Highway
1137.3 Set iron pipe and post for the Northeast Corner of Lot 4 and marked the following bearing trees:
10" fir bears North 7° West 26.7 ft.
10" pine bears South 59° 30' West 22.0 ft
Continued Due East
2094 North and south fence
2457.3 Set iron pipe and post for the Northeast corner of the SE¼ of the SW¼ of Section 31 and marked the following bearing trees:
12" fir bears South 58° West 8.7 ft.
24" fir bears North 10° East 18.8 ft.
Thence ran South 0° 22' East
1309 4 feet creek flows West
1339.0 intersected 1/4 corner on the South side of Section 31.

Returned to the Southeast corner of Lot 4 and ran thence North 0° 22' West.

133 Trail Northwest to Southeast
415 3 ft creek flows west
1328.1 to iron pipe marking the Northeast corner of Lot 4.
Thence rand due North
1000 Creek flows Northwest
1320 Set iron pipe and post for the Northwest corner of the NE¼ of the SW¼ of Section 31 from which the following:
20" White fir bears South 64° West 3.5 ft.
From thence ran Due East
100 Drw draw to Northwest
940 Creek flows Northwest.
1320 Set iron pipe and post for the Interior 1/4 corner of Section 31 from which:
36" White fir bears North 12° East 33.0 ft
48" Fir bears South 59° West 46.0 ft.
Done during November 1939 . Headchainman M. Prevics
Axemen Al Hall and F. Tornow. Rearflag R.R. Owen.
S.O.Newhouse, C.S.

# County Surveyor's Record, Curry County, Oregon

Survey for the First National Bank ,Portland

Partial Subdivision of the North side of Sections 31 and 32,Township 35 South,Range 13 West.

Feet

Beginning at Section corner 25-30-36-31,Township 35 South,Range 13 and 14 West I ran on a random to East to Section corner 29-30-31-32 finding the true course and distance ( Var. 20° East) to be South 89° 56' East 5156.9 ft,as follows:

1010 centerline of county road
1040 West side Lobster Creek
1330 East side of Lobster Creek
1420 Trail
2640 Made diligent search for 1/4 corner but found no trace
3495 Trail
3535 3 ft creek flows South
3680 Sled road
4765 2 ft creek flows South
5156.9 To Section corner 29-30-31-32

I restored the two section corner and reestablished the 1/4 corner as recorded in the Book of Restored Corners.

I then returned and established the Northwest corner of the NE¼ of the NE¼ of Section 31 by driving an iron pipe and post North 89° 56' West 1288.2 ft. from Section corner 29-30-31-32,and marked the following bearing Trees:

12" fir bears South 85° East 13.0 ft
16" Oak bears North 29° West 20.7 ft.

I then returned to Section corner 29-30-31-32 and ran on a random East to the 1/4 corner between 29 and 32 finding the true distance and bearing to be North 89° 1' East 2669.5 ft, as follows:

995 3 ft creek flows Southeast
2075 3 ft creek flows South
2669.5 to 1/4 corner between Sections 29 and 32

I then returned and established the Northeast corner of the NW¼ of the NW¼ of Section 32 by driving an iron pipe and post equidistant between the above two corners and marked the following bearing trees:

10" Oak bears North 74° 30' East 23.0 ft.
30" Fir bears North 35° West 39.5 ft.

Surveyed November 9 and 10,1939
M. Prevics headchainman,Al Hall and F. Tornow axemen
S.O.Newhouse,C.S.

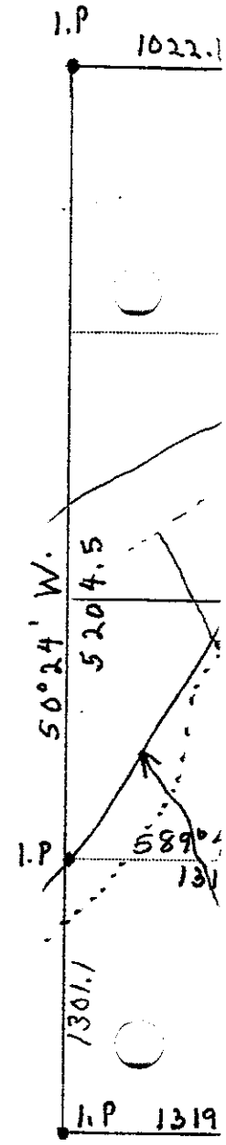


SECTION 3

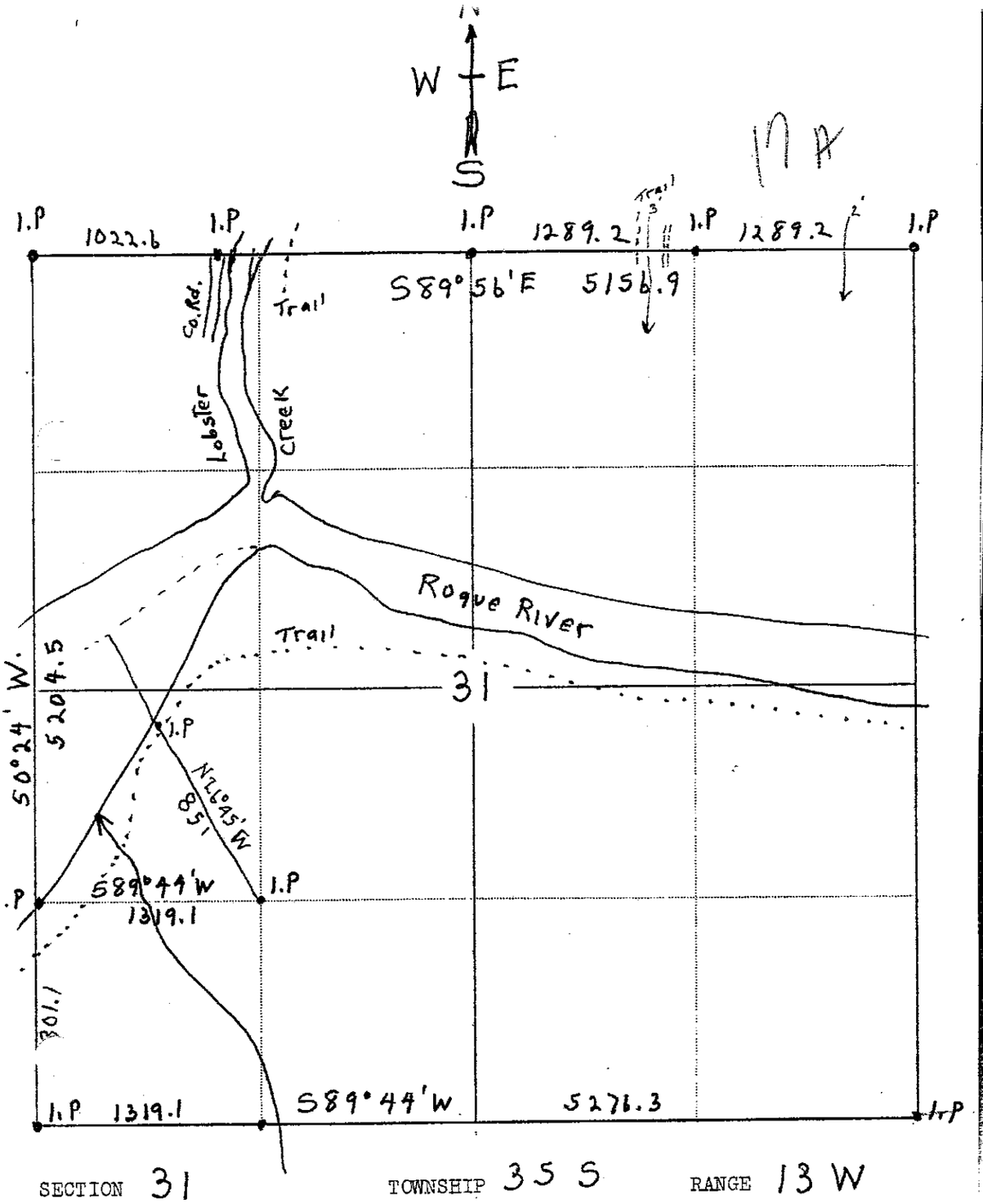


SECTION 31 TOWNSHIP 35 S RANGE 13 W

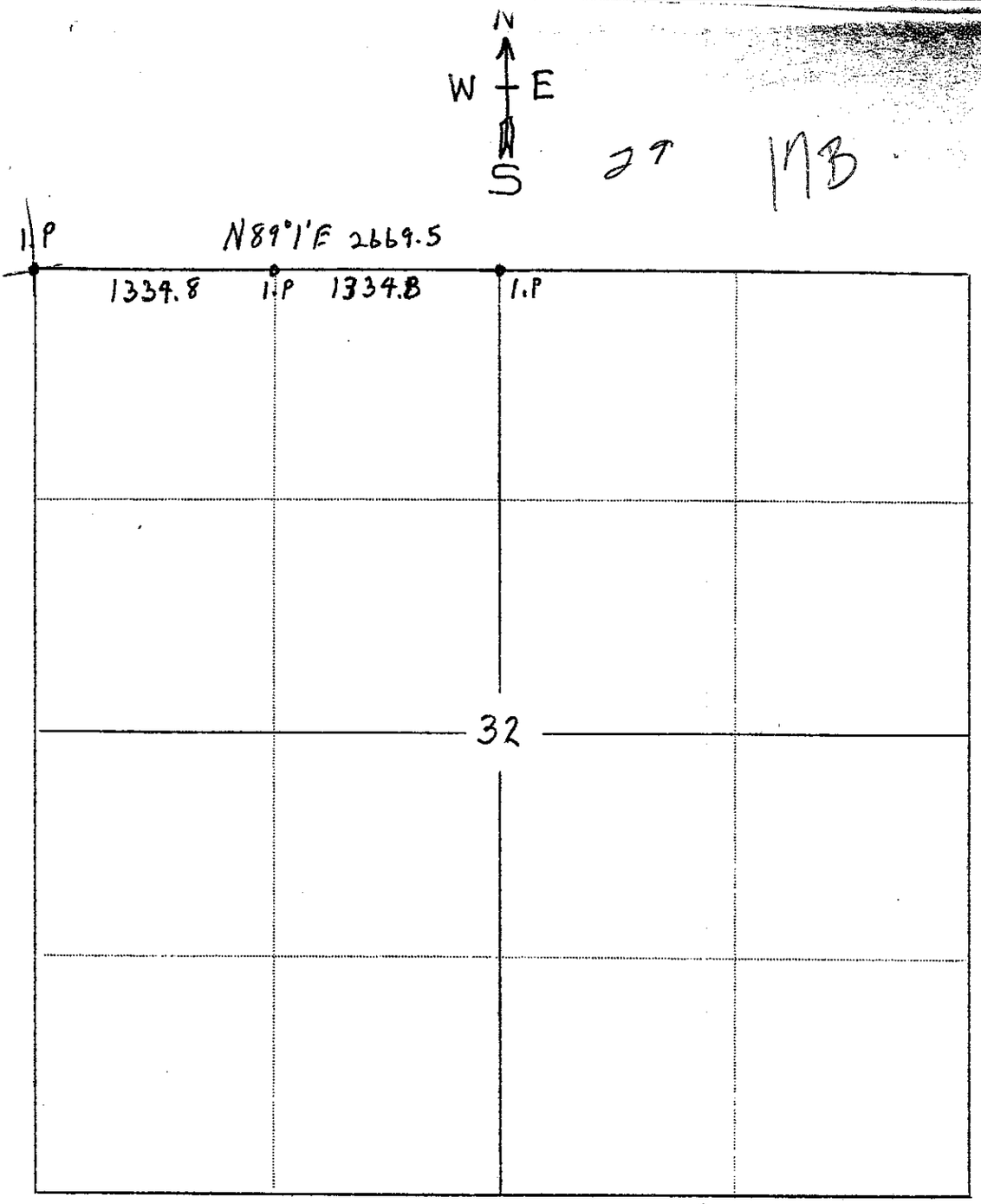


SECTION 32 TOWNSHIP 35 S RANGE 13 W

#18A

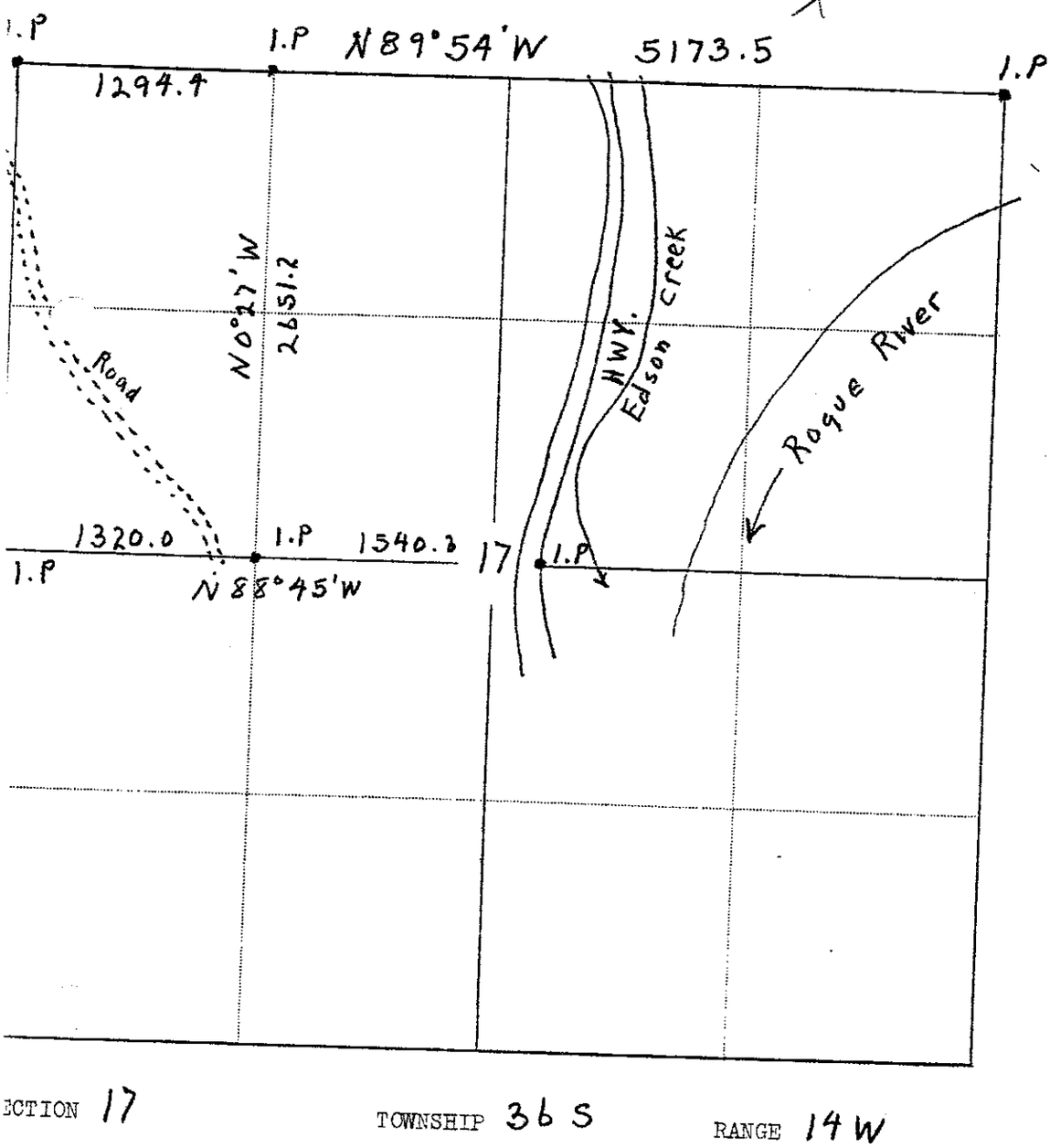


ECTION 17 TOWNSHIP 36 S RANGE 14 W

Then
corner
42' Eas
1297.2 Set an
NW¼SW¼
16" My
18" Fi
1648 Center
1700 Edson
1778 North a
2594.5 Set In
Restore

Retu
and Ran
257 1 ft c
900 Woodro
2012 2 ft c
2611.7 Interse
Ran the
388 2 ft c
855 1 ft C
2070 1 ft c
2651.2 Inters
Survey
M. Prev

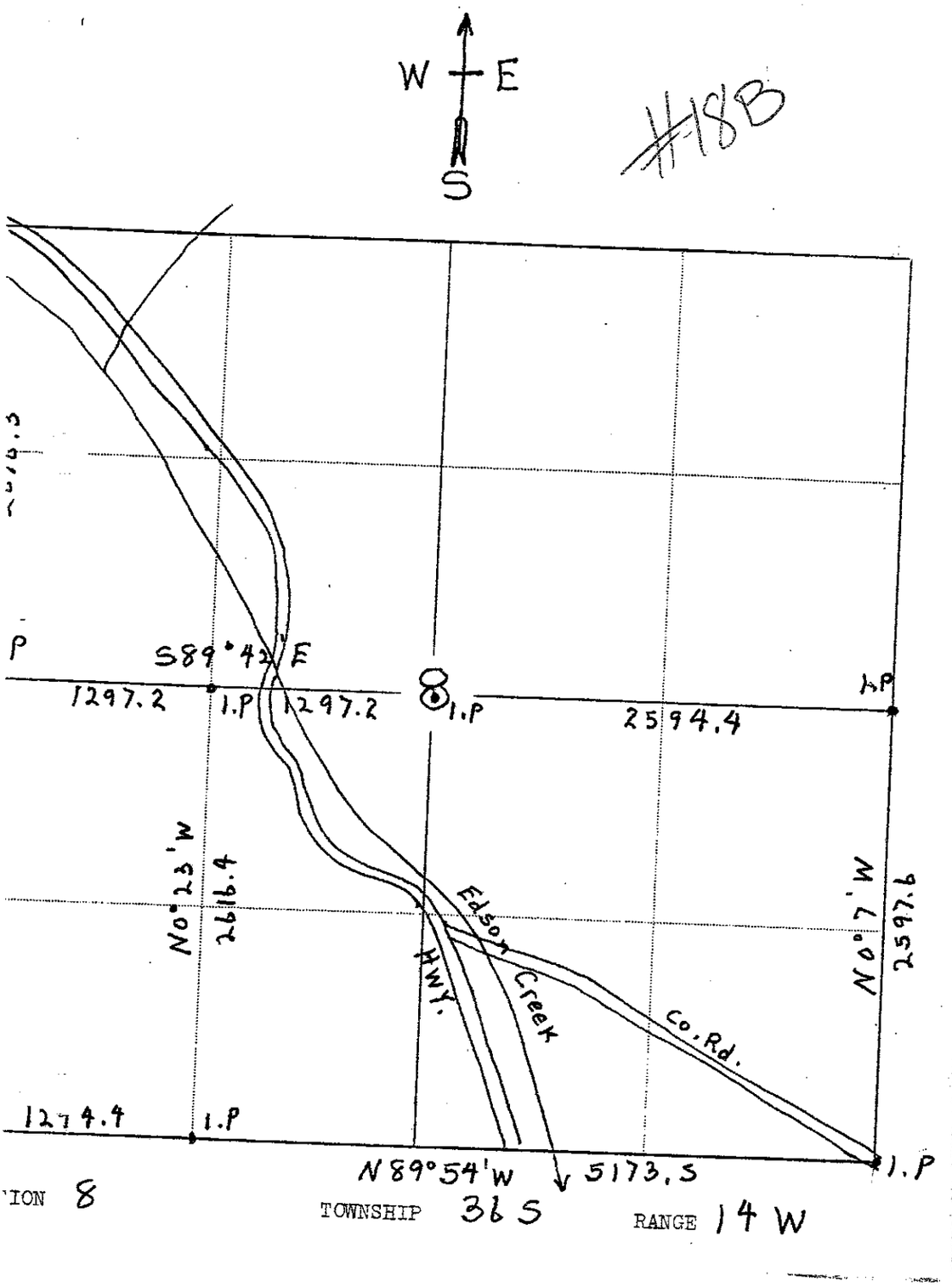


# County Su

Survey f
Partial Subdivi

CHAINS
Feet

Begin
T 36 S,R
corner 8-9-
to be ( Va
Thence
equidistar
SE¼ of Se

Thence
7-8-17-18
North 89°

Thence
17 and 18
South 0° E

Thence
17, Easterly
and West ce
of the High
be South 88

Return
of Section
1320 ft fr
marked the
24" f
48" f

Then s
Section 8
54' East 1
marked the
30" fi
12" Oa

I then
ran on a
7 and 8.
North 0°

Thence
corner on
42' East
1297.2 Set an i
NW¼SW¼ of
16" Myrt
18" Fir
1648 Centerli
1700 Edson Cr
1778 North and
2594.5 Set Inte
Restored

Return
and Ran S
257 1 ft cre
900 Woodroad
2012 2 ft cre
2611.7 Intersect
Ran thenc
388 2 ft cre
855 1 ft Cre
2070 1 ft cre
2651.2 Intersec
Surveyed
M. Previc

# County Surveyor's Record, Curry County, Oregon

Survey for the First National Bank, Portland
Partial Subdivision of Sec. 8 and 17, T 36 S, R 14 W.

CHAINS
Feet.

Beginning at the 1/4 corner between Section 8 and 9 T 36 S, R 14 W. I ran on a random South to the Section corner 8-9-16-17 finding the true course and distance to be ( Var 20° E ) South 0° 7' East 2597.6 ft.

Thence returned and set an iron pipe and post equidustant between for the NE corner of the SE¼ of the SE¼ of Section 8

Thence Ran west on a random to section corner 7-8-17-18 finding the true course and distance to be North 89° 54' West 5173.5 ft.

Thence ran south on random to the 1/4 corner between 17 and 18 finding the true course and distance to be South 0° 6' West 2624.7 ft.

Thence Ran on a random through the center of Sec. 17, Easterly to an iron pin previously set on the East and West centerline of Section 17 on the East boundary of the Highway finding the true course and distance to be South 88° 45' West 2860.3 ft.

Returning set the SE corner of the SW¼ of the NW¼ of Section 17 by driving a iron pipe and post S 88°45' E 1320 ft from the 1/4 corner between 17 and 18 and marked the following trees:
24" fir bears South 58° East 21.4 ft.
48" fir bears North 80° West 13.2 ft.

Then set the SE corner of the SW¼ of the SW¼ of Section 8 by driving an iron pipe and post South 89° 54' East 1294.4 from Section corner 7-8-17-18 and marked the following bearing trees:
30" fir bears South 83° West 7.7 ft.
12" Oak bears South 2° East 9.0 ft

I then returned to Section corner 7-8-17-18 and ran on a random line to the 1/4 corner between Section 7 and 8. finding the true course and distance to be North 0° 27' West 2616.3 ft

Thence, computed the course and distance to the 1/4 corner on the East side of Section 8 to be South 89° 42' East 5188.8 ft, and running South 89° 42' East

1297.2 Set an iron pipe and post for the NE corner of the NW¼SW¼ of Section 8 and marked the following bearing trees:
16" Myrtle bears South 56° West 60.4 ft.
18" Fir bears Due East 24.0 ft.
1648 Centerline of Highway
1700 Edson Creek flows South
1778 North and South Fence
2594.5 Set Interior corner of Section 8 as recorded in Book of Restored Corners.

Returned to the NE corner of the NW¼NW¼ of Section 8 and Ran South 0° 23' East

257 1 ft creek flows NE
900 Woodroad
2012 2 ft creek flows East
2611.7 Intersect Iron pipe set for the SE corner SW¼SW¼ Sec. 8
Ran thence S 0° 27' East
388 2 ft creek flows East
855 1 ft Creek flows East
2070 1 ft creek flows East
2651.2 Intersect iron pipe set for SE corner SW¼NW¼ Sec. 17
Surveyed in November 1939
M. Previce headchainman, Al Hall and F. Tornow axemen
S.O.Newhouse, C.S.

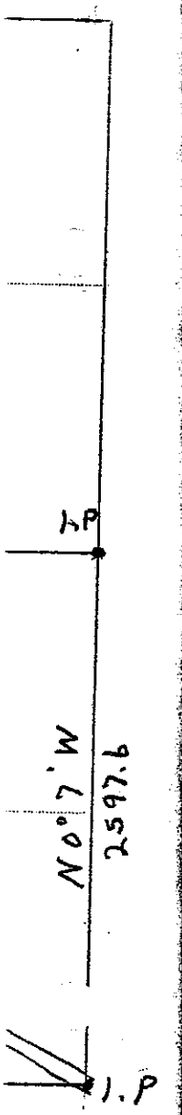

# County Surveyor's Record, Curry County, Oregon

Survey for the First National Bank ,Portland
Partial Subdivision of Sec. 1 and 12,T 36 S,R 14 W.

Feet

I first ran the North side of Section 1,T 36 S, R 14 W.,finding the true course and distance to be ( Var 20° East) South 88° 44' East 5187.5 ft.

Than ran the West side of said Sec. 1 finding the true course and distance to be North 0° 18' East 4881.0 ft.

Than ran the South side of said Section 1 and found the true course and distance to be South 89° 35' East 5219.0 ft.

From which I compute that the East side was North 0° 5' West 4804.2 ft.

Having reestablished the four section corners and the 1/4 corners on the North,West and South sides of said Secti 1 as recorded in the Book of Restored Corners I returned to the North side of said Section 1 and established the Northwest Corner of the NE¼ NE¼ by driving an iron pipe and Maple Post at a point North 88° 44' West 1296.9 ft from the Northeast corner of said Sec. 1 and marked the following bearing treesn

12" maple bears South 82° East 12.0 ft.
This corner is about 100 ft above the trail

Thence Ran South 0° 1' West along a very steep hillsid

1110 2 ft creek flows West

1206.4 Set oak post for the SW corner of the NE¼NE¼ of Sec. 1 and marked the following bearing tree:

24" Oak bears North 32° West 5.0 ft

1300 Top small ridge

1640 3 ft creek flows West

As the line continued along a very steep shale hill side with rock bluff,discontinued it.

I then returned to the West side of Section 1 and established the SW corner of the NW¼NW¼ of Section 1 by driving an iron pipe and post at a point South 0°18' W 1220.3 ft. from the NW corner of Section 1 and marked the following bearing trees:

36" Fir bears North 45° East 0.8 ft
8" Hemlock bears North 87° West 13.0 ft
From thence ran South 88° 57' East

880 Creek flows from Norteast

965 Same creek flows Northeast

2336 Drove iron pipe and post to mark line on West side of County road from which :

18" oak bears South 86° East 14.0 ft

2350 Center of County road

2390 West Bank of Rogue River.

Discontinued line.

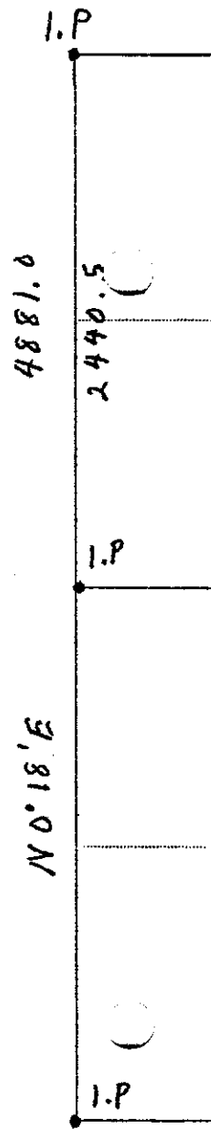


SECTION

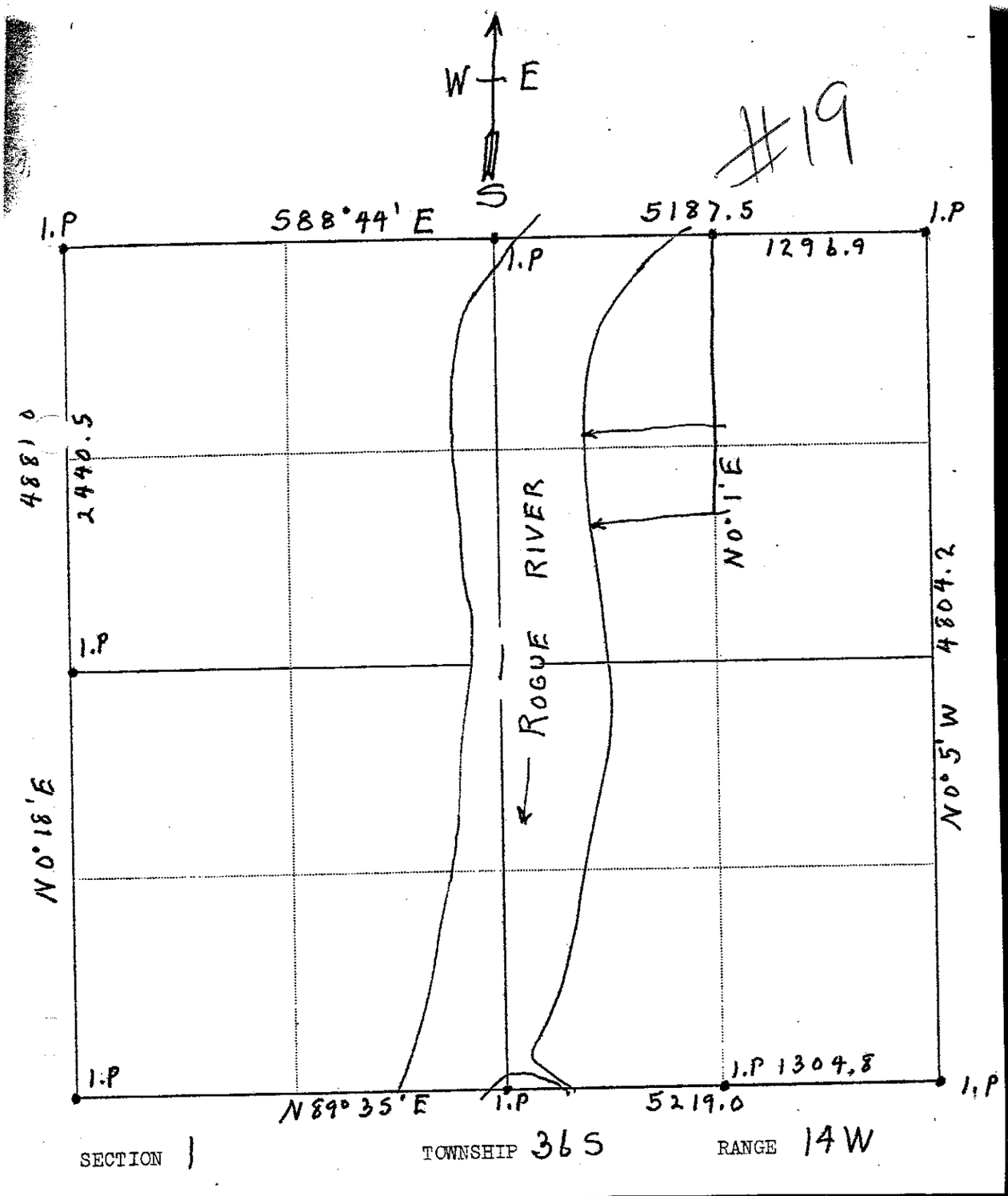
W
E
S
#19
1.P
S88°44' E
5187.5
1.P
1296.9
1.P
4881.0
2440.5
ROGUE RIVER
N0°1'E
1.P
4804.2
N0°5'W
N0°18'E
1.P
1.P 1304.8
1.P
1.P
N89°35'E
1.P
5219.0
SECTION 1
TOWNSHIP 36S
RANGE 14W

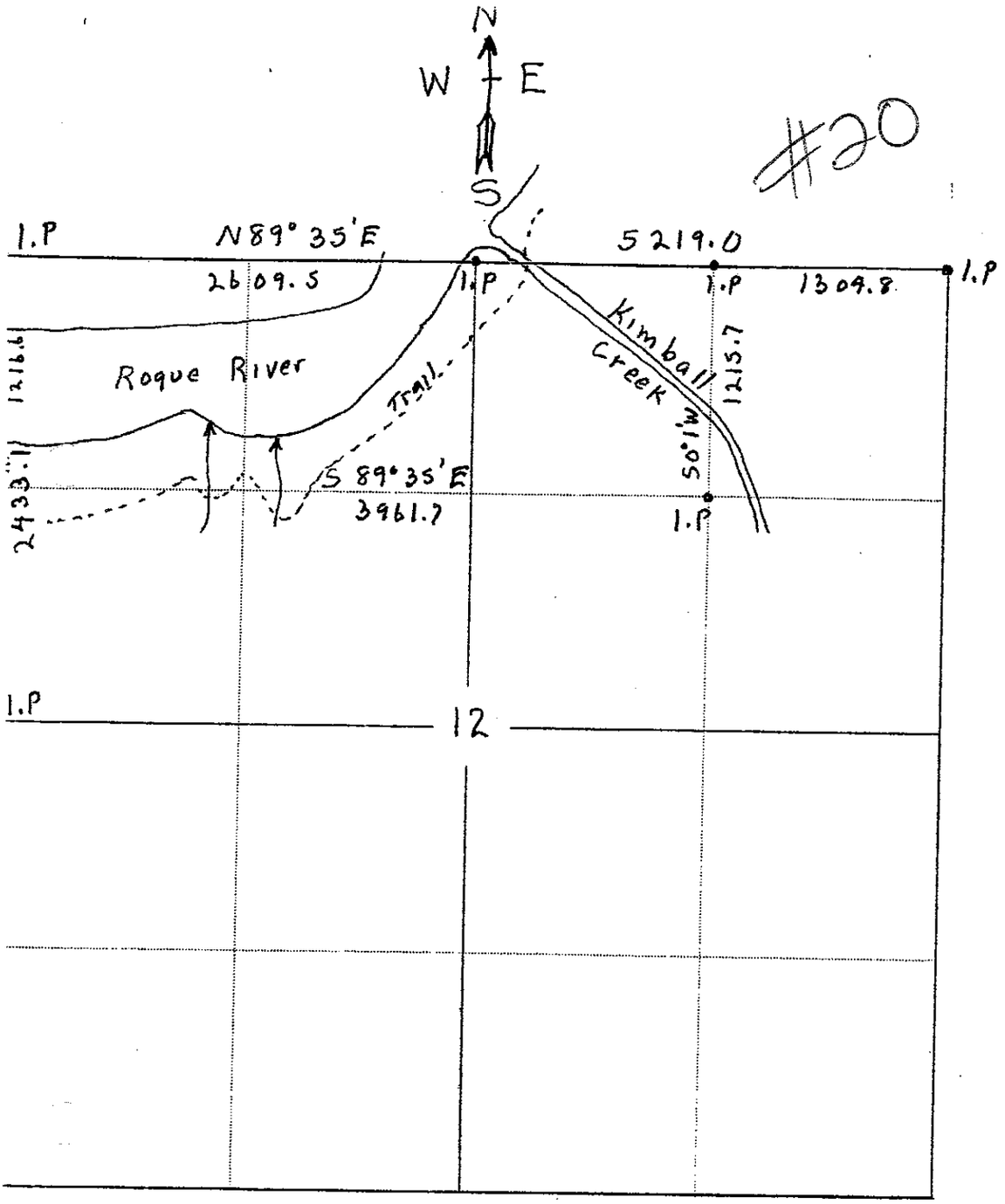


ECTION 12 TOWNSHIP 36 S RANGE 14 W

Cou

Surve
Part

CHAINS

to
tru
Sou

NW¼
equ
fol

| | |
|---|---|
| | R |
| 155 | 1 |
| 1075 | 4 |
| 1125 | Tru |
| 1330 | Rog |
| 1442 | 4 |
| 1550 | Rog |
| 2925 | 2 f |
| 3280 | 2 f |
| 3961.7 | Se |
| | of |
| | 3 |
| | 3 |
| | R |
| 640 | Cer |
| ~~1216.4~~ | Int |
| 1215.7 | equ |
| | sect |
| | the |
| | ( |
| | and |
| | 8 |
| | 2 |

Su
F.

# County Surveyor's Record, Curry County, Oregon

Survey for the First National Bank, Portland
Partial Subdivision of Sec. 12, T 36 S, R 14 W.

( See preceeding page for North side Sec. 12)

CHAINS

Beginning at the NW corner of Sec. 12 I ran on random to the 1/4 corner between Sec. 11 and 12 finding the true course and distance ( Var 20° East) to be South 2° 13' West 2433.1 ft.

I then returned and established the SW corner of the NW¼ NW¼ of Sec. 12 by driving a ⅝" pipe and post equidistant between the above corners and marked the following bearing trees:

30" Myrtle bears North 48° East 18.0 ft
14" myrtle bears North 35° West 26.4 ft.

Ran thence South 89° 35' East

155 1 ft creek flows North
1075 4 ft creek flows North
1125 Trail - Rogue River Trail
1330 Rogue River Trail
1442 4 ft creek flows North
1550 Rogue River Trail
2925 2 ft creek flows North
3280 2 ft creek flows North
3961.7 Set iron pipe and post for the SW corner of the NE¼NE¼ of Sec. 12 and marked the following Bearing Trees:

36" fir bears North 32° West 9.8 ft.
36" Fir bears North 55° East 4.0 ft

Ran thence North 0° 1' East

640 Center of 30 ft Kimball Creek flows Northwest
~~1216.4~~ 12.15.7 Intersect iron pipe and post, which I now set equidistant between the 1/4 corner on the North side of section 12 and the Northeast corner of Section 12, for the NW corner of the NE¼NE¼ of Section 12

( See preceeding page for the North side of Sec. 12)

and marked the following bearing trees:

8" fir bears North 25° West 13.0 ft.
20" fir bears South 5° East 11.0 ft.

Surveyed during March 1940
F. Tornow headchainman, Al Hall and R.R. Owen axemen
S.O.Newhouse, C.S.

# County Surveyor's Record, Curry County, Oregon

Survey for the First National Bank Portland
Partial Subdivision of Section 11
Township 36 South, Range 14 West

~~CHAINS~~ Feet

Having run the West side of Section 11, finding the true course and distance ( Var. 20° East) to be North 1° 11' West 5270.0 ft, I set the 1/4 corner on the West side as recorded in the Book of Restored Corners.

Having run the North side of Section 11, finding the co and distance to be North 88° 52' East 5219.8 ft.

And having run the East side of Section 11 from the Northeast corner to the 1/4 corner on the East side, finding the course and distance to be North 2° 13' East 2433.1 ft.

I return to the West side of Section 11 and establish the Southwest corner of the NW¼NW¼, of Section 11 by driving an iron pipe and post South 1° 11' West 1317.5 ft. from the Northwest corner of Section 11, and marked the following bearing trees:

8" Oak bears South 82° East 11.6 ft.
12" Fir bears North 70° West 9.0 ft.

Thence I ran North 88° 15' East, along the South line of the NW¼, NW¼ and Lot 1 to the Rogue River as follows:

1163.6 Top of North and south ridge
2009.1 Set 1.P and post and marked the following trees:
10" oak bears S 70° E 24 ft
6" Oak bears S 60° W 4.0 ft
2045 centerline of the County Road.
2165 West bank of the Rogue River.

Surveyed during Feb. 1940
D. Hosley headchainman, Al Hall and F. Tornow axemen
Recorded May 6, 1941 S.O.Newhouse, C.S.

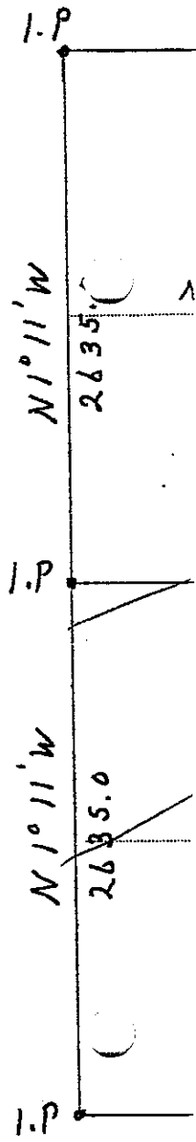


SECTION

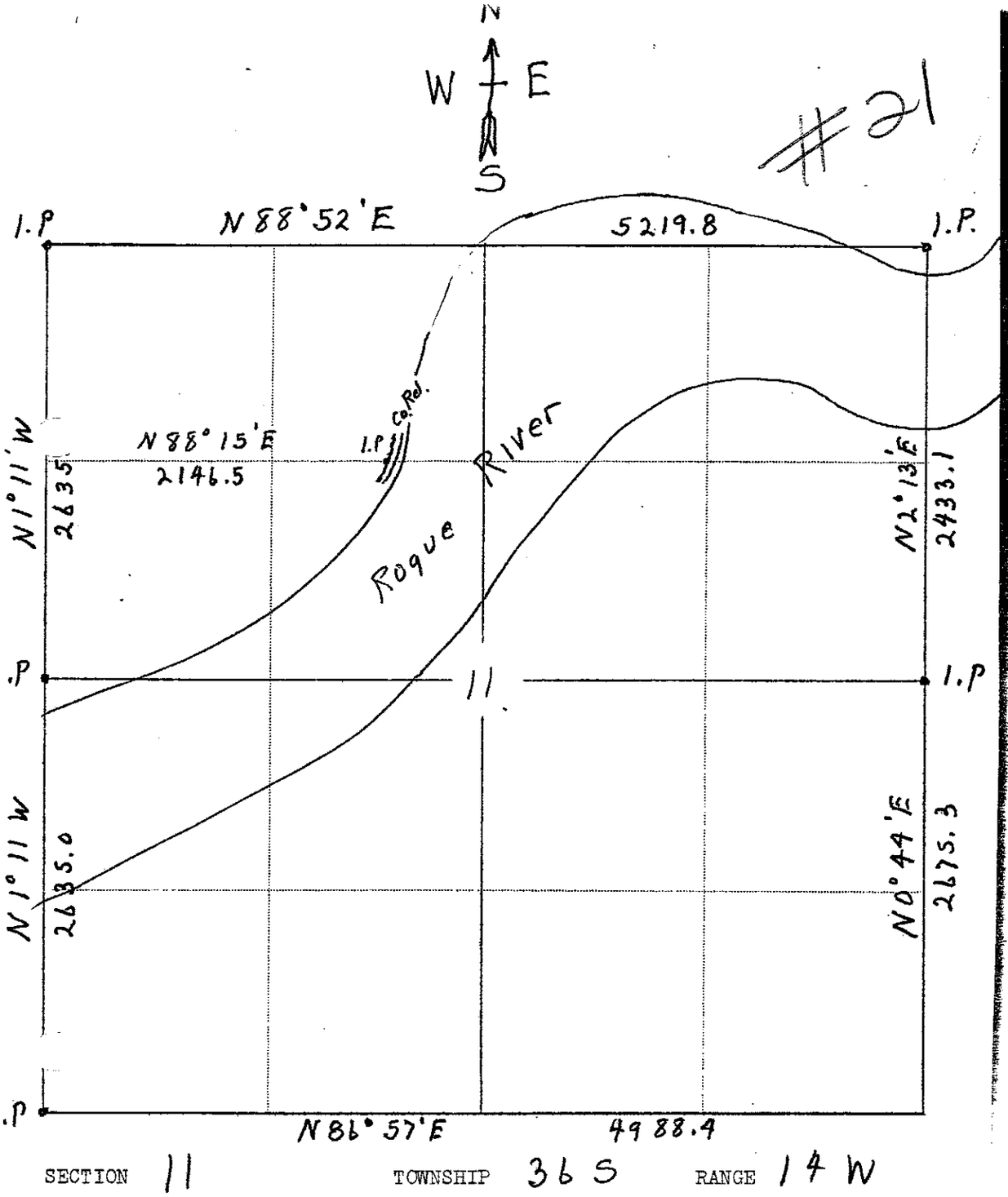
N
W
E
S
#21
I.P
N 88° 52' E
5219.8
I.P.
N 88° 15' E
2146.5
I.P
Co. Rd.
River
Rogue
N 1° 11' W
2635
N 2° 13' E
2433.1
11
I.P
I.P
N 1° 11 W
2635.0
N 0° 44' E
2675.3
I.P
N 86° 57' E
4988.4
SECTION 11
TOWNSHIP 36 S
RANGE 14 W

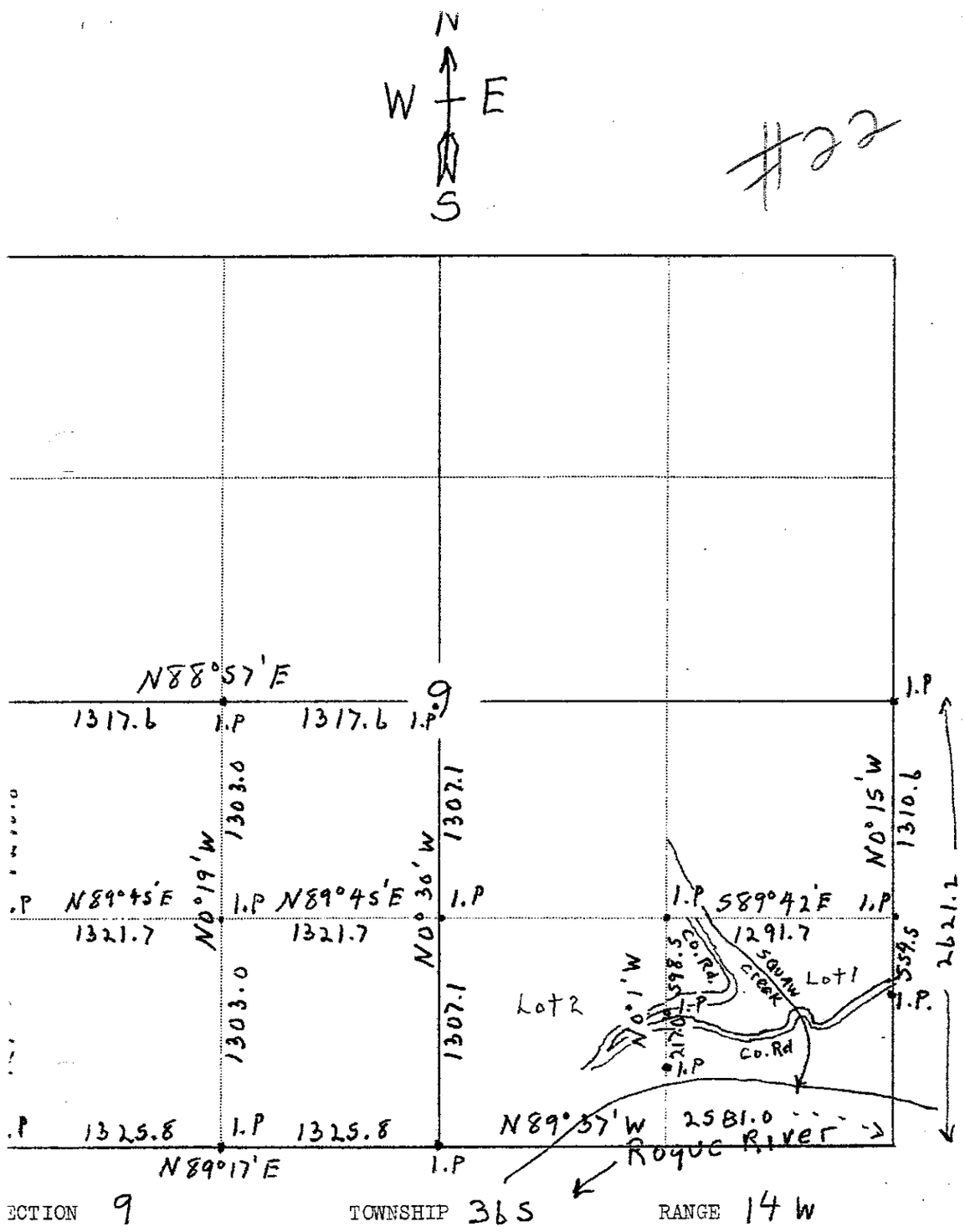


Cou

Surve
Partia
To

Feet corn
side
were
land

Sect.
( Va:
259
equi
of

the
the
265
equi
of

1303.0 dro
SW¼
2606.0 dro
SW¼

Sec
1307.1 se
SW
2614.2 se
Se

Sec
fin
774
on
258

Sec
the
Sec
the

448.0 Nor
493.4 Set
E
680 Cen
710.4 Set
751.7 Cen
1278 Eas
1308.9 Set

The
232 Cen
405 Squ
1040 Top
1291.7 Set
Lot

sid
the
be

10,
286 No
746 edg
756.1 Irc

# County Surveyor's Record, Curry County, Oregon

Survey for the First National Bank, Portland
Partial subdivision of Sections 9 and 10
Township 36 South, Range 14 West.

~~CHAINS~~

Feet

Because the SE corner of Section 9 and the SW corner of Section 10, and the 1/4 corner on the South side of Section 10 lie in Rogue River these two sections were surveyed together. Due to the small value of the land not all of the section lines were run out.

I first ran from the 1/4 corner on the West side of Section 9 to the SW corner of Section 9, finding the course ( Var 20° East ) and distance to be South 0° 8' East 2597.6 ft., and returning drove an iron pin and post equidistant between for the NW corner of the SW¼, SW¼ of Section 9.

Returning to the SW corner of Section 9, I ran to the 1/4 corner on the South side of Section 9 finding the course and distance to be North 89° 17' East 2651.7 ft., and returning drove an iron pin and post equidistant between for the SE corner of the SW¼, SW¼ of Section 9. Bearing Tree 10" Myrtle N 22°E 40.2 ft

Thence Ran N 0° 19' W.

1303.0 drove iron pipe and post for the NW corner of the SE¼ SW¼ of Section 9. Iron Pipe in rock Mound 5 ft West of fence

2606.0 drove iron pipe and post for the NW corner of the NE¼, SW¼ of Section 9. Iron Pipe in rock Mound 18" Myrtle bears N15°E 56.0 ft.

Returning to the 1/4 corner on the South side of Section 9 I ran thence N 0° 30' West

1307.1 set iron pipe and post for the NE corner of the SE¼, SW¼ of Section 9, B.T. 24" Fir bears S30°E 20.0 ft

2614.2 set iron pipe and post for the Interior Corner of Section 9, in Fence Line, scribed fence Post - No Bearing Trees Near

2621.2 P.

Returning to the 1/4 corner on the South side of Section 9 I traversed to the SE corner of Section 10 finding the course and distance to be S 89° 37' E 7743.0 ft., making the distance from the 1/4 corner on the South side of Section 9 to the SE corner 2581.0, and the South side of Section 10 5162.0 ft.

Returning to the 1/4 corner on the South side of Section 9, I traversed Easterly along the North side of the Rogue River, finding the SW corner of Lot 1 of Section 9 lies N 0° 1' West 448 ft from what would be the SW corner of the SE¼, SE¼ of Sec. 9.

Running thence North 0° 1' West as follows:

448.0 North Bank Rogue River
493.4 Set iron pipe and post from which:
8" Alder bears N 30° W 2 ft.
680 Centerline of Rogue River Road.
710.4 Set iron pipe and post
751.7 Centerline Squaw Valley Road.
1278 East and West fence.
1308.9 Set iron pipe and post for the NW corner of Lot 1, Sec. 9

Thence Ran South 89° 42' East

232 Centerline of Squaw Valley road.
405 Squaw Creek flows SE.
1040 Top of ridge slopes south.
1291.7 Set iron pipe and post in tiny prairie for NE corner Lot 1, Sec. 9 from which:
8" dead madronne bears N 83° W 19.6 ft.

Then returned and resumed traverse along the North side of the Rogue Easterly finding the North Bank of the Rogue to be North 0° 15' W 286 ft. from what would be the SW corner of Section 10.

Thence, following the section line between Sec 9 and 10, Running N 0° 15' West

286 North bank Rogue River
746 edge gravel bar- Toe of slope
756.1 Iron pipe and post from which:
28" Oak bears N 8° W 44 ft.

Continued

# County Surveyor's Record, Curry County, Oregon

Partial Subdivision of Secs. 9 and 10
Township 36 South, Range 14 West

Continued

| Feet | |
|---|---|
| 828 | Centerline of Rogue River road. |
| 1310.6 | Intersect iron pipe as set above for the NE corner of Lot 1, Section 9 |
| 1642 | 2 ft creek flows Southeast |
| 2040 | Same creek flows Southwest |
| 2621.2 | Set iron pipe and post for the 1/4 corner between Section 9 and 10 as recorded in book of restored corners. |
| | Thence ran South 89° 46' East as follows: |
| 985 | 2 ft. creek flows South |
| 1279.7 | Set iron pipe and post for the NE corner of the NW¼, SW¼ of Section 10 from which: 30" dead fir bears Due South 4.3 ft. |
| 1874 | 2 ft. creek flows South. |
| 2359.4 | Set iron pipe and post for the Northeast corner of the R.L.Owen tract. |
| 2559.4 | Set iron pipe and post for interior corner of Sec. 10 as described in the Book of Restored corners. |
| | Thence ran North 0° 43' West as follows: |
| 210 | 1 ft creek flows Southeast |
| 564 | Top of ridge slopes Southeast |
| 1210 | 2 ft creek flows Southeast. |
| 1314.0 | Set iron pipe and post for the NW corner of the SW¼ NE¼ of Section 10 and marked the following bearing trees: 60" fir bears Due North 13.0 ft. |
| | Thence ran South 89° 50' East. |
| 330 | 3 ft creek flows Southeast. |
| 730 | Top of ridge, slopes to south. |
| 1279.7 | Set iron pipe and post for the NE corner of the SW¼, NE¼ of Section 10 and marked the following bearing trees. 14" oak bears North 85° West 8.0 ft. 10" oak bears South 75° East 15.3 ft. |
| 2000 | 3 ft creek flows Southeast. |
| 2551.9 | Intersect iron pipe previously set for the NW corner of the SW¼, NW¼ of Section 11 from which the following bearing trees were marked: 8" oak bears South 82° East 11.6 ft. 12" fir bears North 70° West 9.0 ft. |

Surveyed during January and Feb. 1940
D. Hosley headchainman, F.Tornow and R.R. Owen axemen
Recorded May 6, 1941 S.O.Newhouse, C.S.

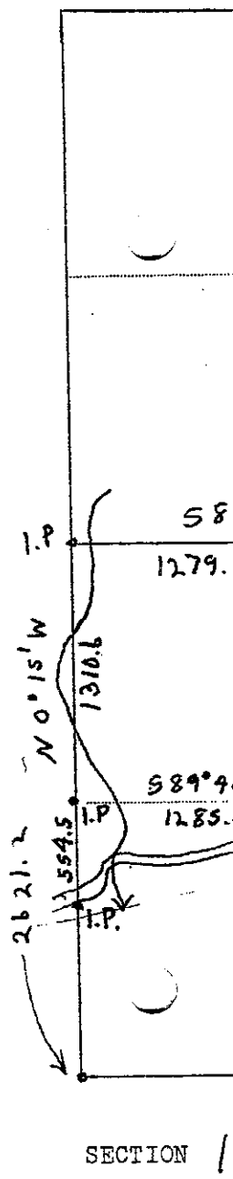


SECTION

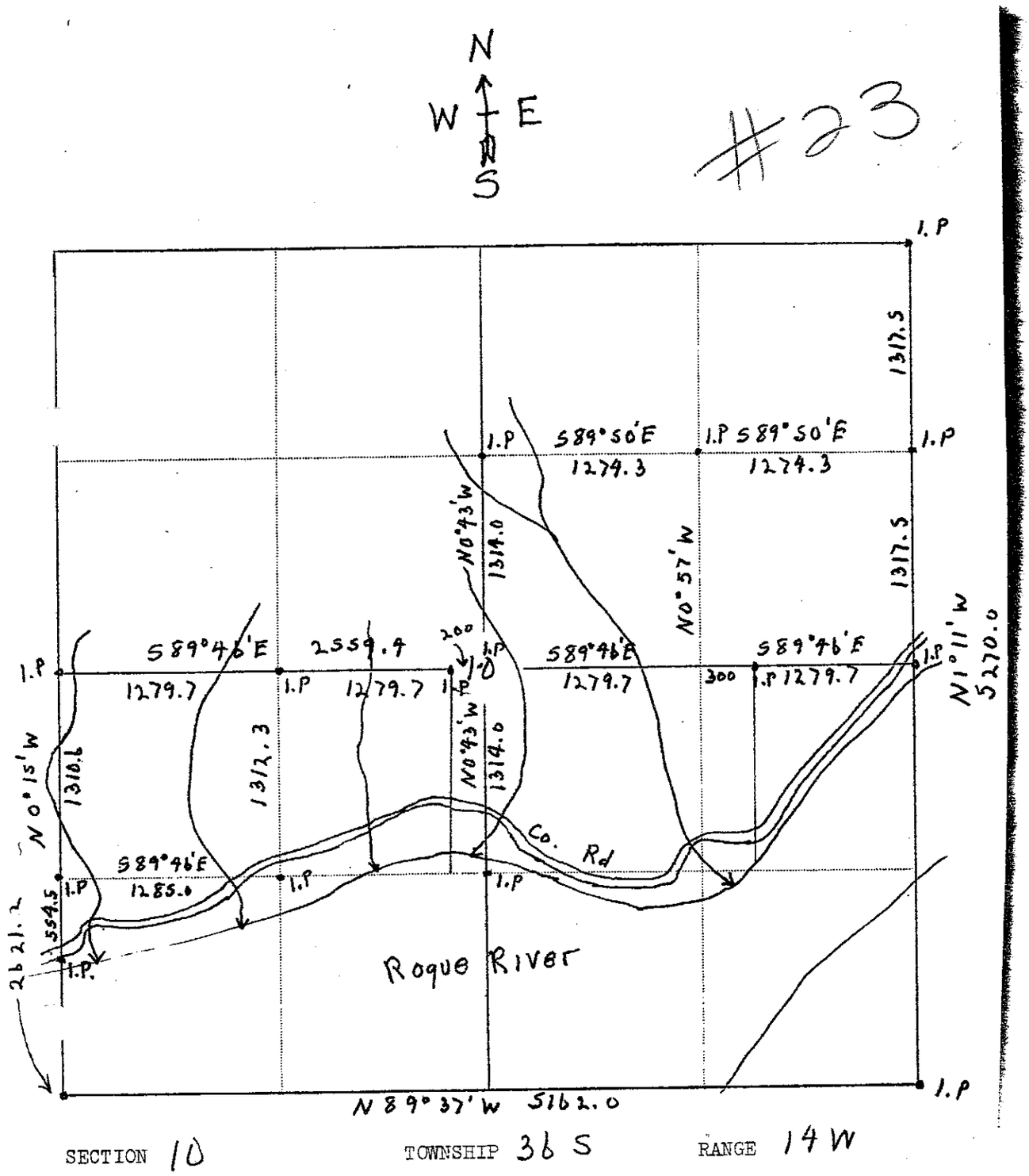
N
W
E
S
#23
I.P
S89°50'E
1279.3
1317.5
N0°43'W
1314.0
N0°57'W
S89°46'E
2559.9
1279.7
200
300
N1°11'W
5270.0
N0°15'W
1310.2
1312.3
Co. Rd
1285.0
554.5
2621.2
Roque River
N 89°37'W 5162.0
SECTION 10
TOWNSHIP 36 S
RANGE 14 W

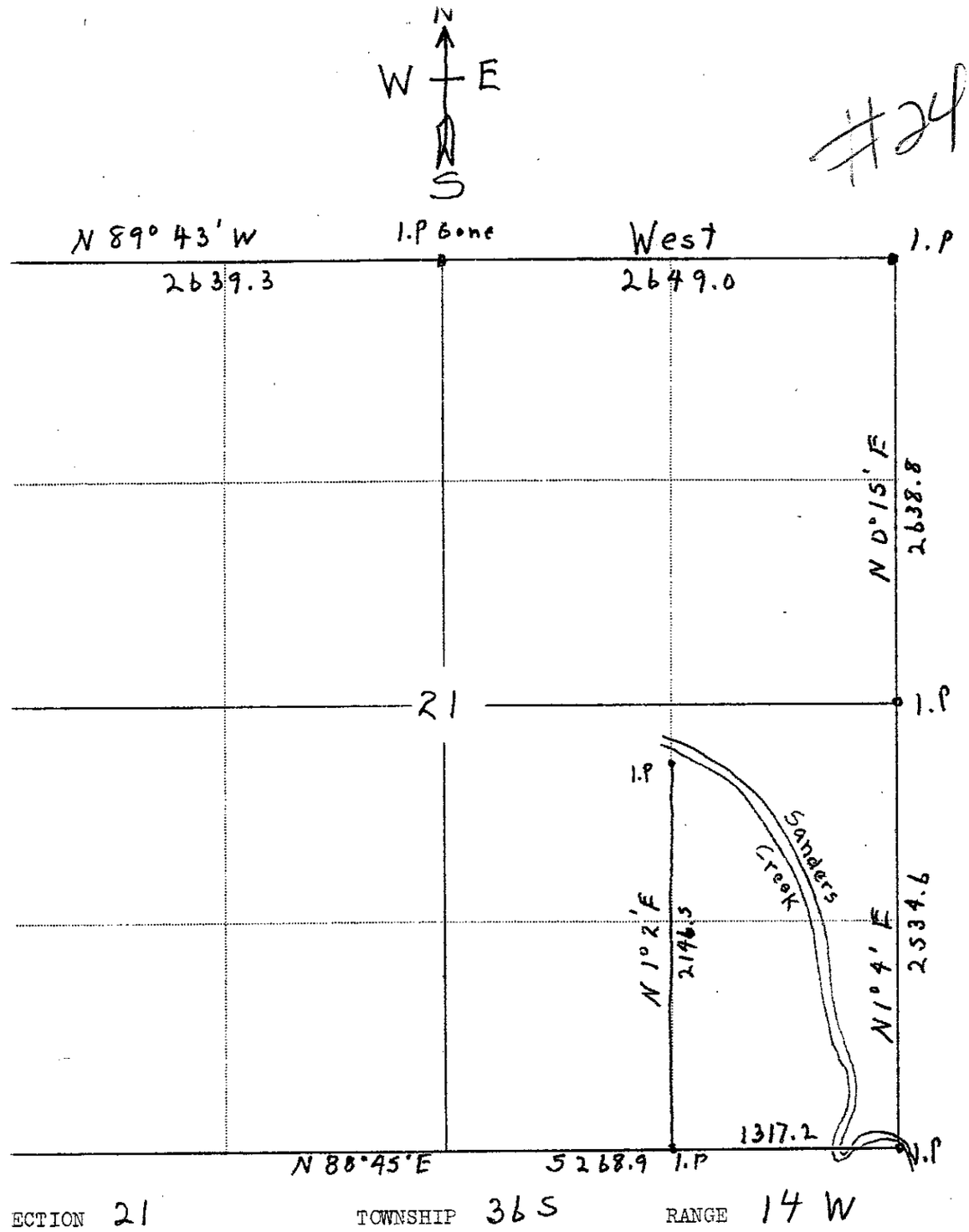


ECTION 21 TOWNSHIP 36 S RANGE 14 W

Survey for the First National Bank ,Portland,Ore.
Partial Subdivision of Sec. 21,Township 36 South,
Range 14 West,and tract sold R.H.Nilsson.

~~GRAVES~~

Having traversed or run between all the section corners of Section 21 and found the courses and distance to be as follows: ( Var 20° East )

West Side - North 0° 19' East 5301.2 ft
North side- From NW corner to 1/4 corner N 89° 43' W 2639.3 ft.
From 1/4 corner to NE Corner -Due West 2649.0 ft.
East side- From NE corner to 1/4 corner - N 0° 15' E 2638.8 ft.
From 1/4 corner to SE corner N 1° 4' E 2534.6 ft.
South side - North 88° 45' East 5268.9 ft.

I return and set the Southwest corner of the SE¼, SE¼ of Sec. 21 South 88° 45' West 1317.2 ft from the SE corner thereofby driving an iron pipe and post and marked the following bearing trees:
5" fir bears N 78° East 13.5 ft
8" fir bears South 71° West 13.0 ft.

Thence,following the West side of the East ½ of the SE¼ of sec. 21 I run North 1° 2' East:
2146.5 Set iron pipe and post and marked the following bearing tree:
28" white fir bears Due South 6.5 ft.
2231 centerline of 20 ft Sanders Creek
Thence,traversed up the approximate centerline of Sanders Creek as follows: South 55° 45' East 259.5 ft
Thence South 42° 43' East 257.3 ft.
Thence South 47° 15' East 358.3 ft.
Thence South 14° 32' East 287.7 ft.
Thence South 24° 47' East 256.2 ft.
Thence South 13° 49' East 252.8 ft.
Thence South 9° 25' West 337.3 ft.
Thence South 15° 6' East 85.9 ft.
Thence South 68° 40' East 208.0 ft.
Thence South 4° 42' East 188.9 ft.
Thence South 30° 9' West 219.8 ft to a point on the South line of section 21.
Thence South 88° 45' West 42.2 ft. where I set an iron pipe and post South 88° 45' West from the SE corner of Section 21 and marked the following bearing tree:
9" fir stump bears South 45° East 4.0 ft

Surveyed May 18-19 ,1940
I. Miller headchainman,F. Tornow and R.R. Owen axemen
Recorded May 6,1941 S.O.Newhouse

5

# County Surveyor's Record, Curry County, Oregon

Survey for the First National Bank, Portland
Partial Subdivision of Section 29
Township 36 South, Range 14 West

CHAINS

Having traversed between the four section corners of section 29 and found the courses and distances to be as follows: ( Var. 20° East)
North side - N 8[illegible]° 20' W. 5091.8 ft.
West side S 0° 19' West 5104.6 ft.
South side - SW. corner to the 1/4 corner - N 89° 48' E 2586.0 ft
1/4 corner to the SE corner - S 85° 20' E 2560.5 ft.
East side - SE corner to the 1/4 corner - N 0° 3' W 2728.1 ft.
1/4 corner to the NE corner - N 0° 22' W 2517.4 ft.

I then return and establish the NW corner of the SW¼,SW¼ of Sec. 29 by driving an iron pipe and post N 0° 19' E 1276.1 ft from the SW corner of Sec. 29 and marked t following bearing trees:
12" white fir bears N 1° 30' W 32.5 ft.
18" white fir bears N 54° 30' E 25.0 ft.

Thence Ran S 89° 58' East
1286.8 set iron pipe and post for the NE cor. of the SW¼,SW¼ of Sec. 29 and marked the following bearing trees:
10" oak bears N 5° W 22 ft.
36" fir bears S 2° 30' E 15 ft.
2573.6 Set iron pipe and post for the NE cor. of the SE¼,SW¼ of Sec. 29,and marked the following bearing trees:
10" maple bears N 60° E 33.7 ft.
18" White fir bears S 50° W 43.0 ft

Thence ran south 0° 15' East
1191 Indian creek trail
1264.3 ( Should have been 1265.7) 1/4 corner on the South side of Section 29.

Having set an iron pipe for the interior corner of section 29 as recorded in the book of restored corners, equidistant between the 1/4 corners on the East and West s of the section I run thence S 89° 44' E
1195 Top of north and south ridge
1280.5 Set iron pipe and post for the SE corner of Lot 5 of section 29 and marked the following bearing tree:
36" fir bears N 45° W 3 ft.
1938 3 ft creek flows NW
2563.8 ( Should have been 2561.0) 1/4 corner on the East side of section 29 .

Surveyed Sept 20-27,1939
F. Tornow headchainman, T. Krick and R. Miller axemen
Recorded May 6,1941 S.O.Newhouse ,C.S.



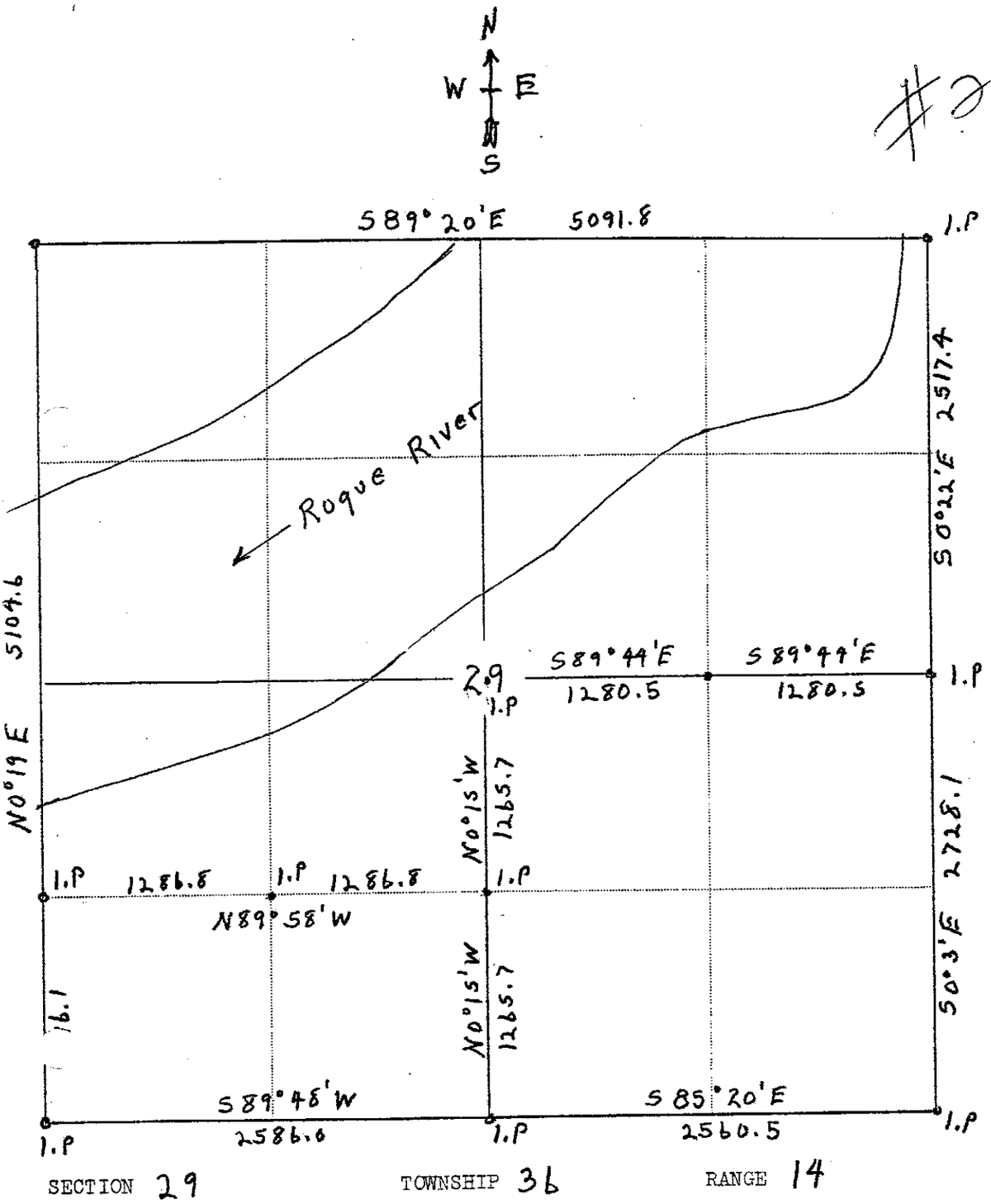


SECTION 29 TOWNSHIP 36 RANGE 14

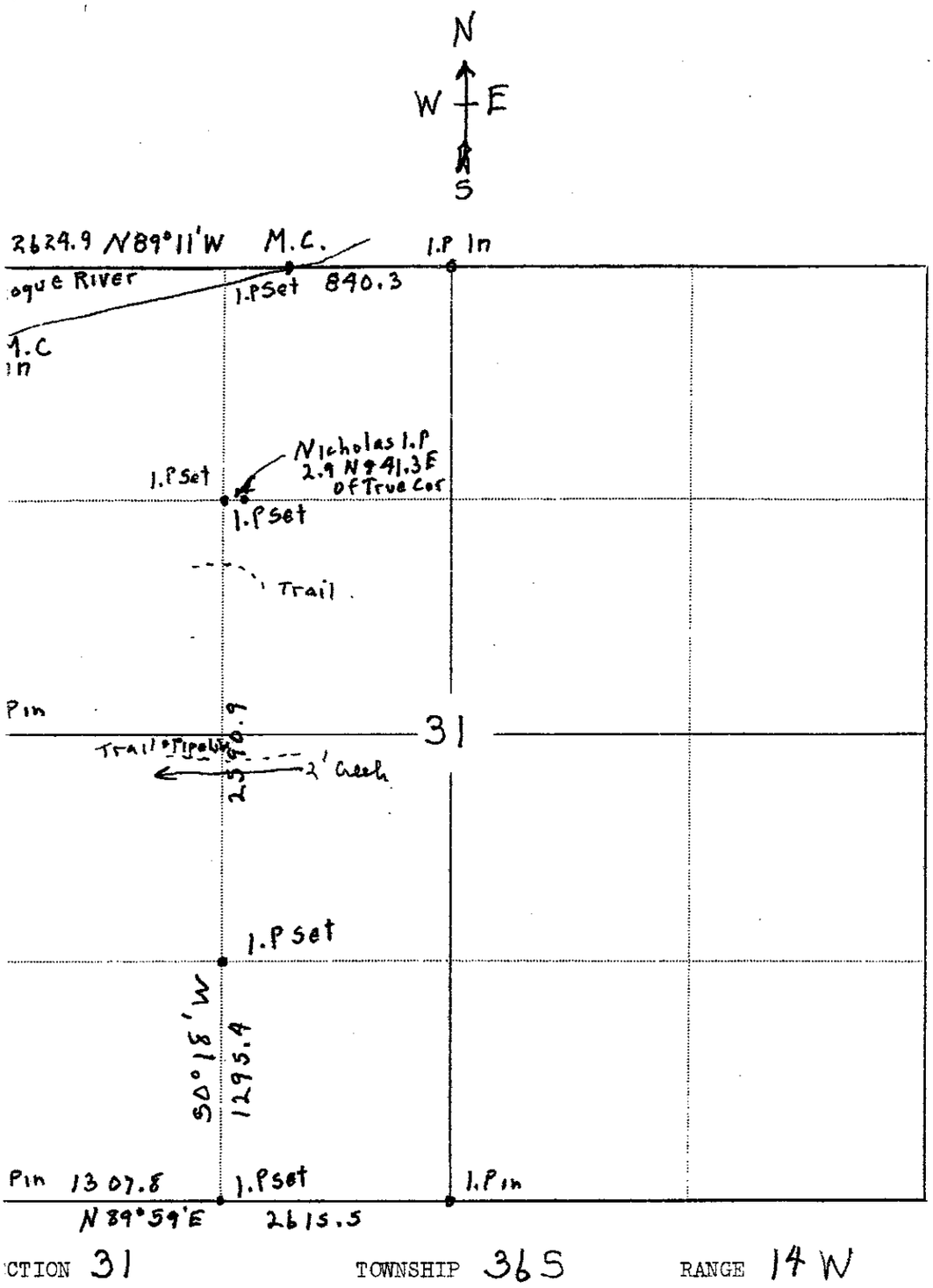


CTION 31 TOWNSHIP 36 S RANGE 14 W

Cou

S

Parti

CHAINS

Feet

Nor
les
cor
dis
194
fro
the
262
cor

to t
S 0°

bet
mark

1/4
dist

equi
of S

1295.4 Set
SW¼

2440
2540
3375
3886.3

2 ft
Trail
Grizz
drov
of Se

of t
in 1
corn
betw

Su
F.
Re

ne #

# County Surveyor's Record, Curry County, Oregon



Survey for the First National Bank, Portland, Ore

Partial Subdivision of Sec. 31, Township 36 South
Range 14 West

~~CHAINS~~

Feet

Having traversed from the 1/4 corner on the North side of Sec. 31 to the Meander Corner on the West side, and from this Meander corner to the 1/4 corner on the West side, finding this course and distance to be ( Var 20° East ) South 0° 18' West 1949.7 ft, I computed that the distance and course from the 1/4 corner on the North side to the location of the NW corner of Sec. 31 would be North 89° 11' West 2624.9 ft and from the NW corner of Sec. 31 to the 1/4 corner on the West side would be S 0° 18' W 2599.6 ft.

I then ran from the 1/4 corner on the West side to the SW corner finding the course and distance to be S 0° 12' W 2600.4 ft.

Returning I set an iron pipe and post equidistant between for the NW corner of the SW¼, SW¼ of Sec. 31 and marked the following bearing trees:

10" alder bears N 13° E 7.9 ft.
12" alder bears S 83° E 4.2 ft

I then ran from the SW corner of Sec. 31 to the 1/4 corner on its south side finding the course and distance to be N 89° 59' E 2615.5 ft.

I then returned and drove an iron pipe and post equidistant between for the SE corner of the SW¼, SW¼ of Sec. 31. BT 15" Fir N 56° W 27.0 ft

Thence I ran N 0° 18' E

1295.4 Set iron pipe and post for the NE corner of the SW¼, SW¼ of Sec. 31 and marked the following bearing trees:

20" white fir bears S 45° E 36.0 ft
36" fir bears N 35° E 39.7 ft.

2440 2 ft creek flows West

2540 Trail and pipe line

3375 Grizzly Mountain trail

3886.3 drove iron pipe and post for the true SE corner of Lot 1 of Section 31 and marked the following bearing trees:

29" fir Bears S 60° W 67.8

This corner falls 2.9 ft South and 41.3 ft West of the iron pipe in concrete set by Byron Nicholas in 1935 without running out the section lines, and which corner is the south end of the boundary line agreement between the First National Bank and F.S. Moore.

Surveyed during April 1940
F. Tornow headchainman, R Owen and T owen axemen
Recorded May 7, 1941 S.O.Newhouse, C.S.

# County Surveyor's Record, Curry County, Oregon

Survey for C.A. MacKenzie
Partial subdivision of Section 18 and 19, T 40 S, R 13 W.

CHAINS
Feet

Beginning at the Southwest Section corner of said Section 18 I ran East on Random line and find an iron stake, which W.H. Moore stated was the Southeast Corner of Lot 13 of said Section 18, said stake being East 1300.0 ft from said Section corner and undoubtedly was set on some previous unrecorded survey. I accepted it as the Southeast corner of said Lot 13 and drove a ½" iron pipe beside said iron pi

220.0 on above line was centerline of Oregon Coast Highway.

From said Southeast corner of Lot 13 I ran south 464.0 ft. and set an iron pipe.

Returning to the Southeast corner of Lot 13 I ran North

260.0 Centerline of road
530.0 2 ft creek flowing West
1175.0 2 ft creek flowing Southwest
1320 Drove a ½" iron pipe for the Northeast Corner of said Lot 13 from which a 20" fir bears S 79° 15' West 78.2 ft and marked same.

Thence ran East.

700.0 enter prairie 14 ft North of old fence line
1152.0 14 ft North of old fence line
1320 drove ½" iron pipe for the Northeast corner of Lot 14 of said Section 18 at a point North 16.0 ft from old fence line.
1375 Centerline of Old Coast Road, enter brush
1435.0 Top of North and South ridge which was as far as we ran.

Surveyed June 4, 1942
C.A. MacKenzie headchainman, George MacKenzie axeman.
S.O. Newhouse, Acting County Surveyor.



#27

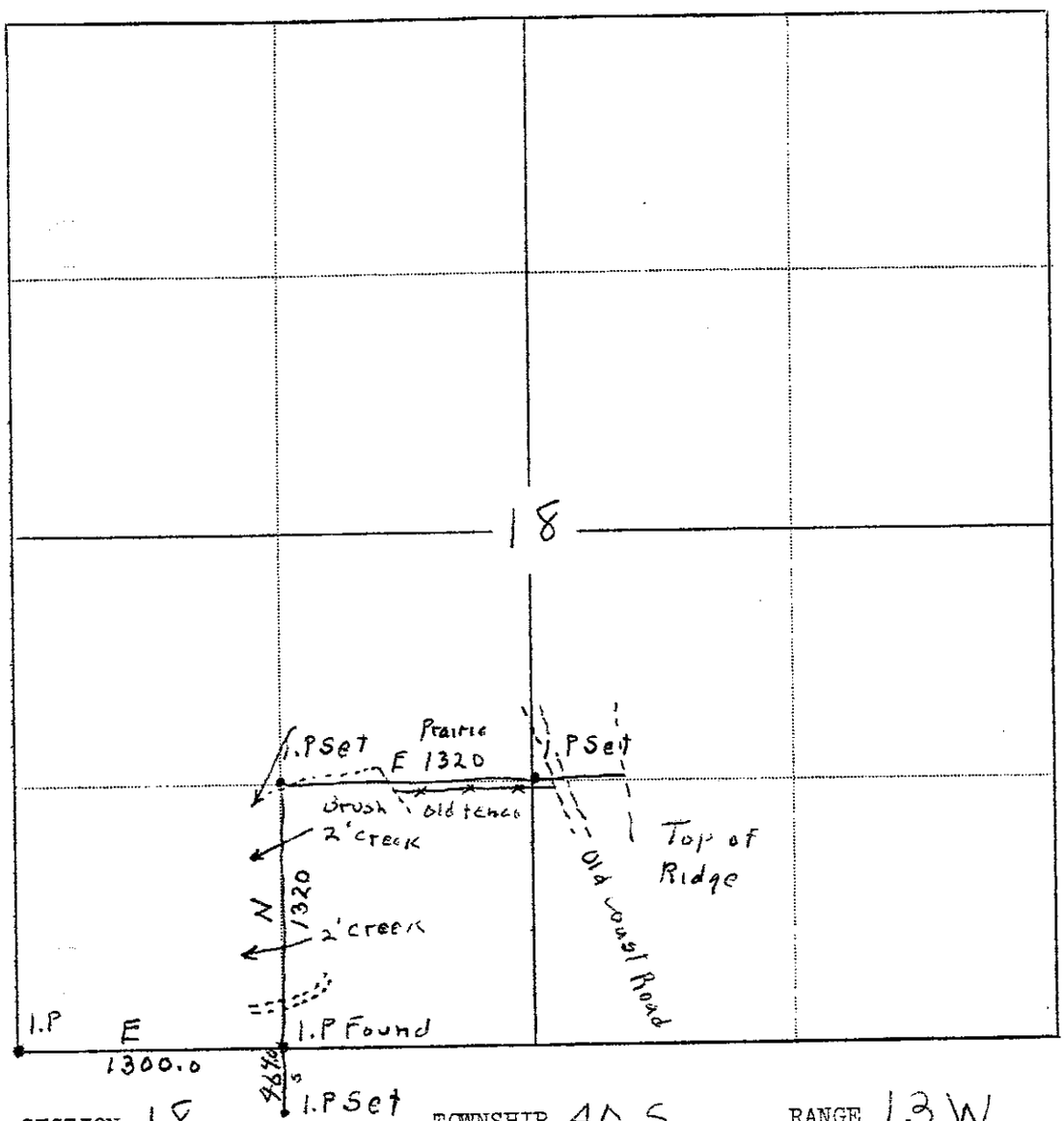


SECTION 18 TOWNSHIP 40 S RANGE 13 W

# County Surveyor's Record, Curry County, Oregon

Survey for C.H.Buffington and Port Orford Lumber Company on Cedar Fork in Township 35 South Range 14 West, being a partial subdivision of Sections 16,17,20 and 21

D. O. WHO. PRINTERS PORTLAND, ORE. 6023A

CHAINS

Feet

Section Corner 8-9-16-17 South to 16-17-20-21

I began the survey at Section Corner 8-9-16-17 which I restored as recorded in the Book of Restored Corners. Ran thence South ( Variation 20° East)

231 Top of east and west spur
712 crossed old logging road NW-SE
1278 2 foot creek flows East
1830 Top of east and west ridge
2125 Dry draw to southeast
2245 Top spur by remains of old house
2445 Dry draw to east
3040 Old logging road
3055 2 foot creek flows East
3380 Top small spur down to NW
3325 1 foot branch flows Northwest
4590 Top high sharp main ridge East and West
5114.7 Restored Section section corner 16-17-20-21 which I restored from the original bearing trees as recorded in The Book of Restored Corners. This is the first case in my entire experience where I hit a corner exactly. Returned and blazed the true line.

Section Corner 16-17-20-21 West to 17-18-19-20

Ran West to the 1/4 Corner between 17 and 20 finding the bearing and distance to be North 88° 7' West 2650.4 feet- as follows:

355 Dry draw to southeast
880 Top of main North and South ridge
1280 Dry draw to south
1415 Top of North and South spur
1980 1 foot creek flows southwest
2260 Top of small north and south spur
2465 1 foot creek flows Southwest
2650.4 1/4 corner between 17 and 20 which I restore from original bearing trees as recorded in the Book of restored corners.

Having found the bearing from 16-17-20-21 to the 1/4 corner to be North 88° 7' West I continue west on this bearing as follows:

240 2 foot creek flows south
660 Dry draw to South
1088 Top North and South ridge down to south
1520 Toe of slope ,enter swamp
1732 Cross Greggs Creek 5 feet south of end of east and west fence.
2277 1 foot creek flows North
2344 Leave swamp
2560 Centerline of Oregon Coast Hwy.
2740 Restore section corner 17-18-19-20 as recorded in the Book of restored corners. Finding no other evidence of original corner set it 6 chains from edge of swamp as called for in the original field notes.

I return and blazed the true line

Section Corner 8-9-16-17 West to 1/4 corner between Sections 8 and 17

I now returned to section corner 8-9-16-17 and ran due West.

750 East end of fence at east side of prairie.
790 Top of main North and South ridge. Thence following above mentioned fence:
1975 1 foot creek flows Northwest
2630.7 Set 1/4 corner between 8 and 17 as recorded in the Book of restored corners.- On average fence line but about 3 feet North of fence.

Returned and blazed the line where there was no fence

# County Surveyor's Record, Curry County, Oregon

Buffington - Port Orford Lbr Co Survey-Continued

C. C. WAY, PRINTERS, PORTLAND, ORE. 85231

CHAINS

Feet 1/4 corner between Sections 8 and 17 South to 1/4 corner between Section 17 and 2.

Having traversed around Section 17 as described above I compute the bearing from the 1/4 corner on the North side of 17 to the 1/4 corner on the South to be South 0° 12' West so start at the 1/4 corner on the North side of Section 17 and run thus:

Through prairie

410 Top of East and west spur
600 1 foot creek flows west
1256.8 Drove a Ford Axle and set post for the N 1/16 corner and marked a 10" Alder which bears S 53° West 32.7 feet.
1280 Leave prairie
1540 to 2500 run along the edge of a ridge which breaks down sharp to West.
2515.6 Establish the Interior Corner of Section 17 as recorded in the Book of restored Corners.

Continued South 0° 12' West

2185 1 foot creek flows Northwest
3530 Top East and West main ridge.
5027.7 1/4 corner between Sections 17 and 20 as restored, see Book of restored Corners.
I blazed this line as run.

1/4 Corner between 16 and 17 West to Interior Corner of Section 17

Having traversed around the East half of Section 17 as described above I compute that the bearing and distance between the 1/4 corner on the East side of Section 17 to its interior corner is North 89° 3' West 2640.6 feet.

I return to the East side of Section 17 and having found no trace of the 1/4 corner on the East side of 17 I restore it as recorded in the Book of Restored corners Due South 2557.4 feet from Section Corner 8-9-16-17. and run North 89° 3' West

1320.3 Establish the east center 1/16 corner by setting a post and marking the following bearing trees:
8" cedar bears South 39° West 22.6 feet
24" Fir bears North 80° East 18.0 feet
2157 Top main north and south ridge
2300 Head of draw to south
2640.6 Interior corner of Section 17 as restored and recorded in Book of Restored Corners. Blazed above line as run.

East and North sides of the SE 1/4 of the NE 1/4 Section 17

Returned to the East center 1/16 corner as described above and run as computed North 0° 6' East

300 Top main east and west ridge
780 head of draw to west
1035 1 feet creek flows Northwest
1267.8 set post for Northwest corner of the SE 1/4 of the NE 1/4 of Section 17. From thence started running South 89°21 East 1317.8 to the Northeast corner of said 40 as computed but as line only was needed used compass and blazed the line striking NE corner which I set on Section line
12 1 foot creek flows North, but turns East within 100 feet
750 Approx 1 foot creek flows North
900 Approx 1 foot creek flows North.
1317.8 Set Northeast corner of this forty in Creek Due South 1278.7 feet from the NE corner of Section 17 by driving a post and marking the following bearing tree:
20" Hemlock bears South 58° West 46.0 feet.
This corner was set from the line I run on the East side of Section 17.

The above two sides of the SE 1/4 of the NE 1/4 were blazed as run.

Buffington - Port Orford Lbr. Co. Survey- Continued

CHAINS
Feet

Survey around the West and North lines of the SE 1/4 of the SE 1/4 of Section 17-35-14

I return to the East side of Section 17 and establish the NE 1/4 of the SE 1/4 of the SE 1/4 Due North 1278.7 feet from the SE section corner of Section 17 by setting a post and marking the following tree:
48" fir bears South 72° West 43.0 feet
I then ran as computed from my traverse of Sec. 17 North 88° 35' West.

60 1 foot creek flows North
965 2 foot creek flows North
1160 to 1250 fallow creek flowing East which comes from SW
1322.7 Set Northwest corner of said 40 by setting a post and marking the following Bearing Trees:
12" Hemlock bears North 83° East 18.5 feet
16" fir bears North 7° West 13.0 feet.
From these ran south 9° 6' West as computed
887 Point of spur
980 Top of main east and west ridge
1267.8 Set SW corner of said 40 from line I run on the south side of Section 17 North 88° 7' West 1325.2 feet from the Southeast corner of said Section 17 by setting a post and marking the following bearing trees:
18" Fir bears North 75° East 5.0 feet
30" fir bears South 45° West 19.6 feet
The above two lines were blazed as run.

South side of Lots 3 and 4, Section 17-35-14

I now return to the Southeast corner of Lot 3 as described above while running the North and South center line of Section 17 and ran North 89° 31' West as computed from the traverse around Section 17.

120 Point of spur
750 Center creek bottom, swamp
910 2 foot creek flows Northwest
1380 Leave swamp
1621 Centerline of Oregon Coast Highway which was as far as it was desired this line be run.
This line was blazed as run.

1/4 corner between 16 and 21 West to Section Corner 16-17-20-21

Having restored the 1/4 corner between 16 and 21 as recorded in the Book of Restored Corners I ran West to section corner 16-17-20-21 finding the course and distance to be South 88° 12' West 2583.0 feet as follows:

160 Base of hill
250 to 700 down Cedar Fork, which flows North from this point
870 Center of county road
1980 Top of spur
2480 dry draw to Southwest
2583.0 Section corner 16-17-20-21 restored as recorded in the Book of restored corners.
The Random line I first run missed the corner some 125 feet to the North so I returned and blazed the true line from the corner east to the county road.

Buffington- Port Orford Lbr Co. Survey- Continued

CHAINS

Section corner 8-9-16-17 East to 1/4 corner
East Between Sections 9 and 16

I now return to Section corner 8-9-16-17 and run on random to the East to the 1/4 corner between Section 9 and 16 restoreing this corner as recorded in the Book of restored corners finding the true distance and bearing (Varation 20° East) to be North 0° 11' East 2624.7 as follows:

545 Center county Road
565 Swamp, end of fence
765 Swampy garden
1450 Cedar Fork, flows North
1930- 2170 up 2 feet creek that flows to SW from NE
2314 Foot of hill
2624.7 Restored 1/4 corner between 9 and 16 as recorded in Book of Restored Corners.
I blazed this line as run .

1/4 Corner on North side of Section 16 South to the 1/4 Corner on the South side of 16.

Having traversed from the NW corner of Section 16 to the 1/4 corner on the North side, the West Side of 16, and from the SW corner of 16 to the 1/4 corner on the South side as recorded above I compute that the distance and bearing from the 1/4 corner on the North side to the 1/4 corner on the South side is South 0° 29' West 5041.8 and starting at the 1/4 corner on the North side of Sec. 16 Run South 0° 29' West as follows:

1130 1 foot creek flows southwest
1260.4 Set 1/16 corner for the NE corner of the SE 1/4 of the NE 1/4 of Sec. 16 by setting a post and marking the following bearing trees:
20" Hemlock bears North 6° East 12.0 feet
16" Hemlock bears South 57° West 11.0
1310 1 foot creek flows southwest
1735 top small spur to west
2090 2 foot creek flows west
2510 logging road
2520.9 Set interior corner of Section 16 as recorded in the Book of restored Corners.
2520 to 3400 on flat bench
3675 2 foot creek flows Southwest
4325 logging road
4725 1 foot creek flows southwest
5041.8 1/4 corner on south side of Section 16
This line was blazed as run

Section Corner 16-17-20-21 South to 1/4 corner Between Sections 20 and 21

Returning to Section Corner 16-17-20-21 I run south on random to 1/4 corner between Sections 20 and 21 finding the true course and bearing to be South 0° 4' East 2551.3 ft. as follows:

290 1 foot creek flows East
565 1 foot creek flows Northeast
1040 Top of east and west ridge
2551.3 Top of small spur and 1/4 corner between 20 and 21 which I restored as recorded in Book of Restored Corners.
I returned and blazed the above line.
Then returned to the 1/4 corner between Section 20 and 21 and with compass run East paralleling the North side of Section 16 but came out approximately 125 feet North of the fence corner marking the interior corner of section 16.
I blazed this line which is in error.
All the above was surveyed between Nov.5 and Dec.21, 1942
L.E.Goudy Headchainman, E.James, F.Tornow, axeman.
S.O.Newhouse, C.S.

Recorded Dec 29-42 S. O. Newhouse

# County Surveyor's Record, Curry County, Oregon 32

Survey for J.D. Gardner and O.F Dawson
Partial Subdivision of Section 25,T 40 S,R 14 W

CHAINS

Found the 1/4 corner between Sections 25 and 36 from which I ran a random line West to Section corner 25-26-35-36 finding the course and distance ( Var. 20° East) to be South 88° 21' West 2667.2 feet ( Both the above corner were restored as described in the book of restored corners)

I then returned and drove iron pipes and posts for the 1/16 and 1/64 corners on this section line at 1338.6 feet and 2000.4 feet from the point of beginning on the corrected line.

I then return to the Section corner 25-26-35-36 and run a random line to the North to the 1/4 corner between Sections 25 and 26 ( Which I restore as described in the Volume of Restored Corners) finding the course and distance ( Var. 20° East) to be North 0° 4' East 2667.5 feet.

I then return and establish the 1/16 corner between them by driving an iron pipe and post equidistant between them.

There were no trees to use for bearing trees at any of these 1/16 or 1/64 corners.

J.D. Gardner headchainman,O.F. Dawson axeman
Surveyed Sept. 21and 22,1943
Recorded Feb. 26,1944

O.O. Newhouse C.S.

# County Surveyor's Record, Curry County, Oregon

33

Survey for Harris Henry

In Section 18, Township 38 South, Range 14 West

CHAINS

Refering to the Survey for W.J. Walker on Page 2 ,I again returned and set the Northeast corner of the Southeast 1/4 of the Northeast 1/4 of Section 18 equidistant between the 1/4 corner on the East side of Section 18 and its Northeast corner by driving an iron pipe and post and marked the following bearing thrre:

16" Alder bears North 79° West 27.0 feet
15" Maple bears South 60° East 26.3 feet.

From thence I ran North 1° 44' West ( Varation 20° East) 208.7 feet and drove an iron pipe

From thence I ran South 88° 16' West 208.7 feet and drove an iron pipe

From thence I ran South 1° 44' East 208.7 feet and drove an iron pipe. At 80 feet drossed creek running Northwest.

From thence ran North 88° 16' East 208.7 feet to the 1/16 corner from which I began.

A.W. Hall headchainman, H.J. Newhouse axeman
Surveyed October 9, 1943
Recorded February 26, 1944 H.O. Newhouse C.S.

#32

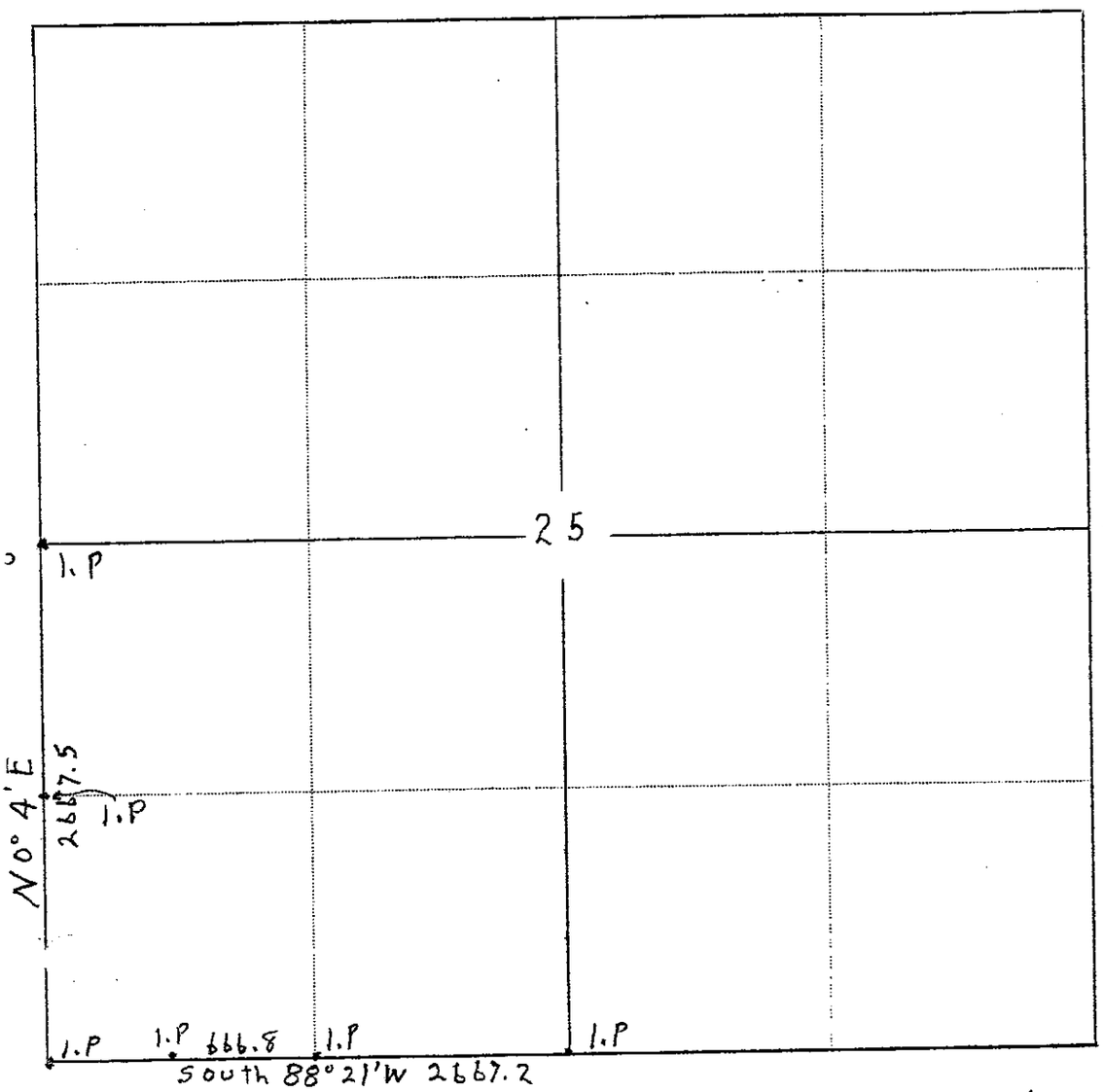


SECTION 25 TOWNSHIP 40 South RANGE 14 West

CHAINS

# County Surveyor's Record, Curry County, Oregon



Survey for First National Bank, Portland

Part Sec. 20, Township 35 South, Range 12 West

Feet

Having ran between the southwest section corner and the South east section corner as follows; I find the course and distance ( Varation 20° East) to be North 86° 18' East 5273.2 feet and restore both corners as recorded in the Book of restored corners.

620 2 foot creek flows southeast
1225 Right bank Rogue River
1810 Left Bank Rogue River
1855.6 Return and reestablish the Meander Corner as recorded in the Book of Restored Corners.
2636.6 Return and reestablish the 1/4 corner between Sections 20 and 29 as recorded in the Book of Restored Corners.
3050 Cross dim trail running North and South
3160 1 foot creek flows North
3800 5 foot creek flows Northwest
4050 South side Rogue River Trail
5273.2 Southeast corner of Section 20.
Surveyed in February ~~1938.~~ B. Hosley Headchainman.

From thence I run North
Finding the course and distance to the 1/4 corner between 20 and 21 to be North 1° 53' West 2719.9 feet. as follows:

310 1 foot creek, flows Northwest.
814 Point of ridge down to Northwest
1105 South Bank Rogue River Trail
1425 5 foot creek flows West
2719.9 1/4 corner between 20 and 21 which I restore as recorded in the book of restored corners.
From thence I run North 1° 53' as follows:
175 5 foot creek flows Northwest
579.1 Set an iron pipe as a witness corner to the Meander Corner as recorded in the book of Restored Corners.
635 South Bank of the Rogue River.
Surveyed in February 1938 and February 1939.
Al Hall and Dick Adams - crew.

For map of the above see Map of Rogue River Above Lobster Creek on file in Courthouse.

Recorded April 11, 1944

S. O. Newhouse
County Surveyor

# County Surveyor's Record, Curry County, Oregon



Partial Subdivision of Section 29
Township 35 South, Range 12 West

| Feet | |
|---|---|
| | Having run the North side of this Section as described on Page 34 I return to the Northeast corner of Section 29 and run South finding the course and distance to the 1/4 corner between Section 29 and 30 to be South 0° 31' East ( Varation 20° East ) 2417.2 and restore the corner as recorded in the Book of Restored Corners. |
| | From thence I run South to the Southwest corner of Section 29 finding the course and distance to be South 0° 10' East 2594.9 feet and restored the section corner as recorded in the Book of Restored Corners, as follows: |
| 0 | Section corner 19-20-29-30 |
| 870 | North bank Rogue River Trail |
| 1275 | North Bank Rogue River |
| 2050 | South Bank Rogue River |
| 2417.2 | 1/4 corner between 29 and 30 |
| 2675 | 3 foot creek, flows to Northwest |
| 3025 | Old lumber flume, East and West |
| 3400 | 5 foot creek, flows West |
| 4090 | 2 foot creek, flows Northwest |
| 5012.1 | Section corner 29-30-31-32. |
| | From thence I subdivide the Section as Follows: |
| | From Section corner 29-30-31-32 I run due East: |
| 40 | South Bank Rogue River Trail |
| 860 | 1 foot creek, flows Northwest |
| 1060 | 1 foot creek flows North |
| 1320 | drove iron pipe and set post of 1/16 corner and scribed the following Bearing Trees: 24" oak bears North 2° West 14.8 feet; 36" madronne bears South 47° East 28.0 feet |
| | From thence I run North 1° 10' West as Follows: |
| 470 | 5 foot creek, flows West |
| 635 | 2 foot creek, flows West. |
| 790 | Lumber flume, East and West. |
| 960 | 3 foot creek, flows West |
| 1620 | Skid road |
| 1680 | 1 foot creek, flows West |
| 1900 | South Bank Rogue River Trail |
| 1965 | 2 foot creek, flows Southwest |
| 2270 | Skid Road West center |
| 2635.4 | Established 1/16 corner by driving a iron pipe and post and scribbed the following bearing trees: 36" cedar bears South 50° East 15.0 feet; 8" oak bears North 6° East 4.5 feet. |
| | I then returned to the 1/4 between 29 and 30 and ran North 88° 3' East as follows: |
| 685 | Skid road |
| 1275.8 | West center 1/16 corner as set and described above. |
| 1740 | Top of small North and South ridge |
| 1820 | 1½ creek, flows North |
| 1917 | South Bank, Rogue River Trail |
| 2551.6 | Established Interior 1/4 corner of Section 29 as described in the Book of Restored Corners. |
| | From thence I ran North 1° 18' East as follows: |
| 100 | Inter pond |
| 350 | Leave pond ( Offset around it) |
| 900 | South Bank Rogue River Trail |
| 1250.8 | Established North center 1/16 corner by driving an iron pipe and post properly marked and marked the following bearing trees: 15" oak Bears North 13° East 7.0 feet. 18" Oak bears North 21° West 8.0 feet. |

Continued Next Page

# County Surveyor's Record, Curry County, Oregon

Partial Subdivision of Section 29
Township 35 South, Range 12 West- Continued

Feet

Continued from last page .

From thence I ran South 87° 11' West as Follows:

350 1 foot cree,flows Northeast
1220 3 foot creek,flows North
1297.0 Established Northwest 1/16 corner by driving an iron pipe and post properly marked and marked the following bearing trees: 28" fir bears North 2° East 31.7 feet
18" oak bears South 5° West 34.7 feet.

From thence I ran North 0° 23' as follows:

240 3 foot creek,flows Northwest
589.8 Set iron pipe and post properly marked for property corner on South side of Rogue River and marked the following bearing trees:
20" cedar bears South 20° East 20.0 feet.
8" Myrtle bears North 36° West 15.0 feet
660 South bank Rogue River.

I now return to the North side of Section 29 and establish the East 1/16 corner South 86° 18' West from the Northeast section corner 1318.3 feet by driving an iron pipe and post properly marked and marked the following bearing trees:
10" oak bears North 77° West 6.0 feet
14" fir bears South 63° East 24.0 feet.

I then returned to the Northeast section corner of section 29,and following the Government notes ( I found the section line to the North corresponded) I ran South 3° 7' West as follows:

760 Top of Southeast to Northwest ridge
1293.0 Established North 1/16 corner by driving an iron pipe and post properly marked and marked the following bearing trees: 8" oak bears North 5° West 9.3 feet
6" fir bears North 51° West 13.5 feet.

From thence I ran South 87° 13' West as follows:

350 5 foot creek,flows Northwest
1297.5 Established the Northeast 1/16 corner by driving an iron pipe and post properly marked and marked the following bearing trees:
30" fir bears North 63° East 17 feet
20" Madronne bears North 44° West 31.5 feet

From thence I ran North 2° 20' East as follows:

1143 South Bank Rogue River Trail
1210 5 foot creek,flows Northwest.
1270.4 East 1/16 as established above.

The above was surveyed in February 1938,but the corners were not established and marked until March 23,1944 with Dick Adams.

Crew of original survey:
Dave Hosley headchainman
Fred Tornow and Al Tornow axemen
Al Hall rear flag.
Recorded April 12,1944.

For map of above survey see map of Rogue River Above Lobster Creek as on file in Courthouse.

J. O. Newhouse
County Surveyor

# County Surveyor's Record, Curry County, Oregon

37

Partial Subdivision of Section 30
Township 35 South, Range 12 West

Feet

Returning to Section corner 29-30-31-32 which I have restored as recorded in the Book of Restored corners I now run the South side of section 30 finding the true course ( Varation 20° East) to be South 87° 40' West as follows:

395 1 foot creek, flows Northwest
2048.6 Restored Meander Corner as recorded in the Book of restored corners.
2140 South Bank Rogue River
2550 North Bank Rogue River
2591.2 Drove iron pipe ( This Iron pipe is 27.8 feet towards the river from where the 1/4 corner was later established.
2619.0 1/4 Corner between Section 30 and 31 ( After running out the section line to corner 25-30-31-36, and not being able to find any trace of the 1/4 corner I returned and reestablished this equidiatnat between the two section corners as recorded in the Book of Restored Corners)
2615 Rogue River Trail
3515 Top of ridge
4160 6 foot creek flows Southeast.
5238.0 Section corner on Township line 25-30-31-36 which I restore as recorded in the Book of Restored Corners.

I now return and establish to East 1/16 corner on the South side of Section 30 South 87° 40' West 1309.5 feet from its Southeast corner by driving an iron pipe and post properly marked and marked the following bearing trees:

24" Fir bears North 86° East 22.3 feet
12" Madrone bears North 20° West 22.2 feet

From thence I run North 0° 10' West as follows:

1050.5 drove iron pipe for Property Corner on river bluff and marked a post and the following described bearing trees:
10" Alder bears South 63° West 29.0 feet
10" live oak bears South 35° East 18.6 feet
1080 South Bank Rogue River.

As the Southeast 1/16 corner comes in the river ( Would be at 1297.5 feet from which I would run South 87° 40' West) I traversed across the river finding the North Bank of the Rogue at 350.0 feet from where the Southeast 1/16 corner should be. From thence I run South 87° 40' West as follows:

350.0 North bank Rogue as noted above.
534.9 drove an iron pipe and post properly marked for a Property corner on the river Bank and marked the following bearing trees:
18" Oak bears North 17° East 9.5 feet.
36" oak bears North 76° West 26.0 feet
634.0 Drove another iron pipe and marked the following bearing trees:
20" fir bears North 75° East 15.8 feet
20" Alder bears South 5° East 17.7 feet.
649 2 foot creek flows Southeast.
727 Rogue River Trail.

The above survey was made in December 1938 with Dave Hosley headchainman, Fred Tornow and Al Tornow axemen and Al Hall rearflag. The corners were not established until February 22, 1944, with L.E. Goudy
Recorded April 12, 1944
S.O.Newhouse, County Surveyor. S. O. Newhouse

For map of above see Map of Rogue River Above Lobster Creek on file in Courthouse

# County Surveyor's Record, Curry County, Oregon

Partial Subdivision of Section 31
Township 35 South, Range 12 West

Feet.

Beginning at the Northwest corner of Section 31 which I restored as recorded in the Book of Restored corners I run to the Southwest corner of Section 31, the Southeast Township corner of Township 35 South, Range 12 West finding the true course to be South 0° 49' East ( Varation 20° East) as follows:

1955 North Bank Rogue River Trail
2135 North Bank Rogue River
2575 South Bank Rogue River
2615.1 Restored 1/4 section corner as recorded in the Book of restored corners( Returned and established this equidistant between the two section corners as I found no trace of it( Original Government Notes does not show it was set but a Meander Corners which we did not find)
3631 Rogue River Trail
4673 Top of sharp ridge
5230.3 Township corner, the Southwest corner of Section 31, Which I restore as recorded in the Book of Restored Corners.

From thence I ran East on the Township line between Township 35 and 36 South, Range 12 West. finding the true course to the 1/4 corner to be North 88° 26' East as follows:

400 1 foot creek, flows Southwest
725 1 foot creek flows Southwest
2187 Top ridge
2614.5 1/4 corner between 31 and 6 which I restored as recorded in the Book of Restored Corner.

From thence I found the bearing to the Section Corner to be North 89° 4' East

1000 1 foot creek, flows North
1387 1 foot creek, flows North
2633 Southeast corner of Section 31 which I restore as recorded in the Book of Restored Corners.

I now return and establish the East 1/16 corner on the South side of Section 31 South 89° 4' West 1316.5 feet from the Southeast section corner by driving an iron pipe and post properly marked and marking the following bearing trees:

24" cedar bears North 30° West 16.5 feet
48" Fir bears due South 6 feet to face of tree.

From thence I now run North 0° 51' West as follows:

310 1 foot creek, flows Northwest
3150 Rogue River Trail
3757 Wakeup Riley Creek, flows Northwest
5297.3 East 1/16 corner as established and recorded on page 37

Surveyed during December 1938 with Dave Hoseley headchainman, Fred Torneow and Al Tornow axemen, and Al Hall Rearflag.
Corners set with Al Hall April 30, 1943
Recorded April 12, 1944
S.O.Newhouse, County Surveyor. S. O. Newhouse

For Map of Above see Map of Rogue River Above Lobster Creek on file in Court House

39

# County Surveyor's Record, Curry County, Oregon

Partial Subdivision of Section 1
Township 36 South, Range 13 West

Beginning at the Northeast corner of Section 1, the Township corner, which I restored as recorded in the Book of Restored Corners I ran West to the 1/4 corner between Section 1 and 36 finding the true course to be South 88° 23' West, as follows: ( Varation 20° East)

485 Top of ridge
1170 Rogue River Trail
1875 East side Rogue River
2450 West side Rogue River
2569.3 1/4 corner between 1 and 36, which I restored as recorded in the Book of Restored Corners.

From thence I South to the 1/4 corner between 1 and 12 finding the course to be South 0° 52' East as follows:
1750 Right Bank of the Rogue River which parallels this line at a short distance from the 1/4 corner.
3050 Left bank of Rogue River
3100 Iron pipe and post on rock bluff for Property corner and marked the following bearing trees:
15" fir bears South 27° West 10.5 feet.
10" fir bears South 40° East 7.5 feet.
3356.6 drove iron pipe and post for a line marker by trail and marked the following bearing trees:
12" oak bears North 52° West 31.0 feet.
36" fir bears North 28° East 20.0 feet
3358 Rogue River Trail
4875 1 foot creek, flows West
5169.7 1/4 corner between 1 and 12 which I restored as recorded in the Book of Restored Corners.

I then returned to the 1/4 corner on the North side of Section 1 and ran to the Northwest corner of Section 1, finding the true course to be South 87° 38' West as follows:

490 Rogue River Trail
1530 North and south trail going to top of mountain along top of ridge.
2358 Section corner 35-36-1-2 which I restore as recorded in the Book of Restored Corners.

This was surveyed in December 1938 with Dave Hosley headchainman, Fred Tornow and Al Tornow, axemen and Al Hall rearflag. The corners were set L.E. Goudy February 22, 1944.

S.O.Newhouse
County Surveyor.

S. O. Newhouse

For Map of Above see Map of Rogue River Above Lobster Creek on file in Court House

# County Surveyor's Record, Curry County, Oregon



Partial Subdivision of Section 2

Township 36 South, Range 13 West

LINES

Feet

Beginning at the Northeast corner of Section 2 I ran West, but being unable to find the 1/4 corner on the North side of Section 2 or Section corner 34-35-2-3 I continued on to the 1/4 corner between 3 and 34 and found the course to be South 88° 7' West, and returned and established the 1/4 corner between 35 and 2 and Section corner 34-35-2-3 as recorded in the Book of Restore Corners, the field notes of the true line being as follows:

0 Section corner 35-36-1-2
450 1 foot creek flows south
1400 Rogue River Trail
2230 Rogue River Trail
2657.9 1/4 corner between 35 and 2
2770 4 foot creek, flows Southwest
3050 Rogue River Trail
4000 Rogue River Trail
5315.8 Section corner 34-35-2-3, which is in Fred Lowery Yrad.

I then returned to the 1/4 corner between 2 and 35 and ran South 0° 9' West as follows:

1134.9 drove an iron pipe and post for a property corner on the bank of the Rogue River and marked the following tree: A 24" twin Alder bears Due East 4.0 feet
1165 Right Bank of the Rogue River.

The Section line was run in December 1938 with Dave Hosley headchainman, Al Tornow and Fred Tornow, axemen, and Al Hall rearflag. The property line was run August 11, 1943, with Al Hall headchainman and Howard Newhouse, rearflag.

Recorded April 12, 1944
S.O.Newhouse, County Surveyor.

Having established the North 1/16 corner as recorded on Page 42 I run North 88° 7' East

930 2 foot creek, flows North
1341.7 established the Northwest 1/16 corner by driving a iron pipe and post properly marked and marked the following bearing trees:

24" alder bears South 56° West 42.0 feet
12" maple bears South 24° East 46.0 feet
10" Alder with white board nailed to it bears North 19° West 37.5 feet

Al Hall headchainman, H.H. Newhouse axeman
August 11, 1943.
Recorded April 14, 1944
S.O.Newhouse, County Surveyor

For Map of above see map on file of Rogue River above Lobster Creek.

41

# County Surveyor's Record, Curry County, Oregon

Partial Subdivision of Section 3
Township 36 South, Range 13 West

Having ran from Section corner 1-2-35-36 to the 1/4 corner between 3 and 34 as recorded onpage 40 and having restored Section corner 34-35-2-3 as recorded in the Book of Restored corners the field notes are as follows: Beginning at Section corner 34-35-2-3 and run South 88° 7' West

640 Right bank of the Rogue River
1460 Left Bank of the Rogue River
1539.8 Restored Meander Corner as recorded in the Book of Restored Corners.
1740 Rogue River Trail
2657.9 1/4 corner between 3 and 34, which I restored as recorded in the Book of Restored corners.

From thence I ran to section corner 33-34-3-4 finding the true course to be South 87° 43' West, as follows:

800 Enter Myrtle Bottom
1100 Rogue River Trail
1730 East side Cosatne Creek channel
2190 West side Cosatne Creek Channel
2660.0 Section corner 33-34-3-4 which I restored as recorded in the Book of Restored Corners.

From thence I ran south to section corner 3-4-9-10 finding the true course to be South 1° 1' West as follows:

1250 1 foot creek, flows East
2840 1 foot creek flows East
3560 10 foot creek flows Northeast
4749.2 Section corner 3-4-9-10 which I restore as described in the Book of Restored Corners.
I then return and reestablish the 1/4 corner between 3 and 4 by proportioning the distance at 2150.5 from Section corner 3-4-33-34, as recorded in the Book of Restored Corners.

From Section corner 3-4-9-10 I run to the 1/4 corner between 3 and 10 finding the true course to be South 83° 20' East as follows:

40 2 foot creek, flows North
540 Top of North and South ridge.
1665 North and south trail
2744.2 1/4 corner between 3 and 10 which I restore as recorded in the Book of Restored Corners

From thence I ran East as follows:

145 West side Cosatne Creek
265 East side Cosatne Creek.
650 1 foot creek, flows Northwest.
2596 Made thorough search for Section corner 2-3-10-11 but could find no trace of it.

From thence I ran North as follows:

1215 Top of high ridge
2748 Found 1/4 corner between 2 and 3 which I restore as recorded in the Book of Restored Corners.

From thence I ran to Section corner 2-3-34-35 finding the true course to be North 0° 50' East as follows:

1250 Rogue River Trail
1530 South Bank of Rogue River
2340 North Bank of Rogue River
2568 Section corner 2-3-34-35

Continued on next page

# County Surveyor's Record, Curry County, Oregon



Partial Subdivision of Section 3
Township 36 South, Range 13 West

CONTINUED

C. C. WAY PRINTERS, PORTLAND, ORE. 88238

Having thus run around the Section I subdivided it as follows:

I return to the North 1/16 corner on the East side of Section 3 which I establish as follows: by driving an iron pipe and post properly marked and marked the following bearing trees:

15" Oak bears North 28° West 22.0 feet
30" White Fir bears North 64° East 22.0 feet

From thence I ran South 87° 54' West as follows:

150 Rogue River Trail
950 2 foot creek, flows North
1321.9 established the Northeast 1/16 corner by driving an iron pipe and post properly marked and marked the following bearing trees:
48" fir bears South 33° East 23.0 feet
8" Oak bears North 55° West 34.5 feet

From thence I ran North 0° 31' East as follows:

420 Rogue River Trail
1026.1 set iron pipe and post for property corner near Rogue River South Bank and marked the following bearing trees:
20" Maple bears South 81° West 11.6 feet
8" Alder bears North 61° East 14.0 feet.

I then return to 1/4 corner between 3 and 34 and run South 0° 12' West as follows:

980 Top of East and West ridge
1292.8 Establish the North 1/16 corner by driving an iron pipe and post properly marked and marked the following bearing trees: 18" Oak bears North 20° East 20.2 feet
16" Oak bears South 35° West 6.5 feet.
2465 Cosatne Creek bottom
2585.6 Establish Interior corner of Section 3 as recorded in the Book of Restored Corners.
2850 Right bank Cosatne Creek
3000 Left bank Cosatne Creek
3878.4 Establish the South 1/16 corner by driving an iron pipe and post properly marked and marked the following bearing trees: 24" Oak bears South 79° West 14.7 feet
20" Maple bears North 58° West 8.5 feet.
4190 Left bank of Cosatne Creek, run up creek bottom
4787 Leave Cosatne Creek channel.
5171.1 1/4 corner on the South side Section 3

I then return to the North 1/16 conner on the North add South centerline and ran North 82° 49' West as follows:

982 Enter Myrtle Flat
1329.2 Drove iron pipe and post properly marked for a property Corner o n the East side of Cosatne Creek and marked the following bearing trees:
10" Myrtle bears South 51° East 31.0 feet.
20" Myrtle bears North 63° East 20.0 feet.

I then returned to the West side of the Section and established the South 1/16 corner North 1° 1' East 1299.4 feet from Section corner 3-4-9-10 by driving an iron pipe and post properly marked and marked the following bearing trees: 24" oak bears South 79° West 14.7 feet
20" Maple bears North 58° West 8.5 feet.

From thence I run South 83° 10' East as follows:

110 10 foot creek, flows Northeast
450 2 foot creek, flows Northeast
830 1 foot creek flows North
950 Top north and south ridge
1550 North and South Trail
2726.1 1/16 corner on North and south centerline of Section. Surveyed in January 1939 with Dave Hosley, head chainman Fred Tornow, and Al Tornow axemen and Al Hall rearflag

Corners set August 12, 1943. For Map of Above see Map of Rogue River Above Lobster Creek on file in Court House

43

# County Surveyor's Record, Curry County, Oregon

Township 35 South, Range 13 West

Partial Subdivision of Section 34

| Feet | |
|---|---|
| | Having run the South side of Section 34 as recorded on page 41 I return to the 1/4 corner on the South side of Section 34 and traverse North, crossing the Rogue River, as follows: |
| 545 | Rogue River Trail |
| 575 | 1 foot creek, flows West |
| 640 | Enter flat |
| 1520 | South Bank Rogue River |
| 2180 | North Bank Rogue River |

I then return to the South Bank of the Rogue and traverse to the West, cross the Rogue River at the Mouth of Silver Creek and establish a property corner, or rather a corner on the property line, by driving [illegible] ad post at a point North 0° 16' East 1944.3 feet from the East 1/16 corner on the South side of said section 34 and marked the following bearing trees:

18" Oak bears North 50° East 3.5 feet
30" Fir bears North 80° West 8.6 feet.

I then return to Section corner 3-4-33-34 and ran North 1° 1' East as follows:

| | |
|---|---|
| 340 | Rogue River Trail |
| 626.2 | Established Witness Corner to Meander Corner on the South Side of Rogue River as recorded in Book of Restored Corners. |
| 675 | Junction of West side Cosatne Creek and South bank of Rogue River |

Surveyed in January 1939 with Dave Hosley headchainman, Fred Tornow and Al Tornow axemen, and Al Hall rearflag, Corners set February 22, 1944 with L.E. Goudy.

For map of Above see Map of Rogue River Above Lobster Creek on file in CourtHouse.

Recorded April 15, 1944

S.O.Newhouse, County Surveyor S. O. Newhouse

# County Surveyor's Record, Curry County, Oregon 44

Township 35 South, Range 13 West
Partial subdivision of Section 33

CHAINS Feet

I now returned to Section corner 33-34-3-4 and ran West to Section corner 32-33-4-5 finding the true course to be South 89° 46' West ( Varation 20° East) as follows:

870 Top North and South Ridge
1305 Old flume
1350 North and South wood road
1445 3 foot creek, flows Northwest.
3015 Log Skidway
3235 3 foot creek, flows North
4510 Top of North and South Ridge
4760 5 foot creek, flows North in very deep narrow canyon
4980 North and South Trail
5259.7 Section Corner 32-33-4-5 which I restore as recorded in the Book of Restored Corners.

Having found no trace of the 1/4 corner on the South side of Section 33 I return and reestablish it as described in the Book of Restored Corners.

From thence I traverse across the Rogue River to the North and establish Property corners on the North side of the Rogue River as Follows:

Establish a property corner on the North Bank of the Rogue North 0° 6' West 2084.8 feet from the East 1/16 corner on the South side of Section 33 by driving an iron pipe and Post and marking the following bearing trees: 8" White Oak bears due West 10 feet.

Establish a property corner on the North Bank of the Rogue River North 0° 9' West 1803.3 feet from the 1/4 corner on the South side of Section 33 by driving and iron pipe and post properly marked and marked the following bearing trees: 18" fir bears North 26° 2est 36'
8" fir bears South 67° West 41.0 feet.

Establish a property corner on the North Bank of the Rogue River at a point North 0° 11' West 1632.5 feet from the West 1/16 corner on the South side of Section 33 by driving an iron pipe and post properly marked and marked the following bearing trees:
28" fir bears North 40° East 35.5 feet.
28" fir bears North 41° West 19.4 feet.

The survey was made in January 1939 with Dave Hosley headchainman, Fred Tornow and Al Tornow axemen, and Al Hall rearflag. The corners were set in February 22, 1944 with L.E. Goudy.
Recorded April 15, 1944.
For Map of above see Map of Rogue River Above Lobster Creek on file in Court House.
S.O.Newhouse, County Surveyor

45

# County Surveyor's Record, Curry County, Oregon

Township 35 South, Range 13 West
Partial Subdivision of Section 32

Links
Feet

I return to Section corner 32-33-4-5 and from thence run West to Section corner 31-32-5-6 finding the true course to be South 89° 52' West ( Varation 20° West) as follows:

840 Top of ridge
1655 3 foot creek, flows Northeast.
2623.2 1/4 corner between 32 and 5
From thence I run South 89° 45' West to section corner 31-32-5-6 as follows:
2950 Top of North and South Ridge
3445 1 foot creek flows North
4310 1 foot creek, flows North
4950 2 foot Creek , flows North.
5280.4 Section corner 31-32-5-6.

I now return and establish the East 1/16 corner on the South side of Section 32 South 89° 52' West 1311.8 feet from section corner 32-33-4-5 by driving an iron pipe and post properly marked and marked the following bearing trees: 24" Alder bears South 14° West 9.0 feet
8" Maple bears North 45° East 30.0 feet
This corner is in the bottom of a swale.

From thence I run North 0° 8' West as follows:

90 3 foot creek, flows Northeast.
1300 1 foot creek, flows Northeast
2050 5 foot creek flows West
2377.7 set iron pipe and post for Property corner and marked the following bearing trees:
10" alder bears North 56° East 8.5 feet
24" Oak bears North 85° West 26.0 feet
2430 South Bank of Rogue River.

The above was surveyed during January, 1939 and the corners witnessed February 22, 1944 with L.E. Goudy. Crew on original survey was Dave Hosley , Headchainman, Al Tornow and Fred Tornow axemen, and Al Hall rearflag.
Recorded April 15, 1944,
For Map of above see Map of Rogue River above Lobster Creek on file in Courthouse.
S.O.Newhouse, County Surveyor S. O. Newhouse

# County Surveyor's Record, Curry County, Oregon

46

Township 36 South, Range 14 West
Partial Subdivision of Section 5

D. G. WAY, PRINTERS PORTLAND, ORE. 85238

~~CHAINS~~
Feet

Starting at the Section corner 5-6-7-8, which is in the Oregon Coast Highway, which I restored as recorded in the Book of Restored Corner I ran North ( Varation 20° East) finding the distance to the 1/4 corner to be North 0° 18' East 2615.4 feet, and restored the 1/4 corner as recorded in the Book of Restored Corners. This was all across open prairie.

From the 1/4 corner between Section 5 and 6 I than ran North to the Northwest corner of Section 5 finding the course and distance to be North 0° 29' East 2656.7 feet as follows:

| | |
|---|---|
| 50 | Enter timber |
| 700 | Branch flowing West |
| 1500 | Branch flowing Southwest |
| 2520 | Same Branch flowing Southeast |
| 2656.7 | Section corner which I restore as described in the Book of Restored Corners. |

Surveyed November 27, 1939
M. Prevics, Headchainman, Al Hall rear flag,
Al Tornow and Fred Tornow axemen.
Recorded August 15, 1944, S.O. Newhouse, C.S.
SEE MAP ON FILE IN COURT HOUSE

47

# County Surveyor's Record, Curry County, Oregon

Township 36 South, Range 15 West
Partial Subdivision of Section 1

CHAINS
Feet

Beginning at the Township Corner which is the Northeast corner of Section 1 ,which I restored as Described in the Book of Restored Corners I ran South ( Varation 20° E st ) to the 1/4 corner on the East side of said Section 1 finding the Course and distance to be Due South 2684.8 feet.

Having restored the 1/4 corner as described in the Book of Restored Corners I than ran South to the Southeast corner of Section 1 finding the course and distance to be South 0° 41' West 2611.3 feet, and restored this corner as described in the Book of Restored Corners, as follows:

Crossing the old coast road at 40 and 220 feet the line follows closely the road

1680 small creek flows West
2230 Small creek flows West
2560 Small creek flows West.

At 2100 feet the line leaves the road which swings to the East.

I then return to the Northeast corner of Section 1 and ran due West as follows

1541.0 drove an iron pipe for a Witness Corner to the Meander corner as described in the Book of Restored Corners.

I then returned and established the North 1/16 corner on the East side of Section 1 by driving an iron pipe and Post properly marked and marked the following Bearing Tree: 20" White fir bears S 10° W 42.8 feet. This corner is 46 feet West of the Centerline of old Coast Road.

From this 1/16 corner I ran due West as follows:

1422.1 Set an iron pipe and post on the top of the bluff along the beach, No trees near.

I then returned to the 1/4 corner on the East side of Section 1 and ran due West as follows:

886.0 Drove an iron pipe and post at the end of the fence line and marked the following bearing trees: on ocean bluff
36" spruce bears South 20° West 22.7 feet.
30" Spruce bears North 12° West 22.8 feet

I then returned to the Southeast section corner of Section 1 and ran due West as follows:

1731.2 feet drove an iron pipe for a witness corner to the Meander corner between Section 1 and 12 as described in the Book of Restored corners.

The above work was done during November 1939, but the 1/16 corner and witness corners to Meander corners and other corners were not witnessed until July 1944 with H.J. Newhouse.

Original Crew : M. Prevics, Al Hall, Al Tornoe and Fred Tornow.

Recorded August 15, 1944, S.O. Newhouse, C.S.

SEE MAP ON FILE IN COURT HOUSE

# County Surveyor's Record, Curry County, Oregon 48

Township 36 South Range 15 West

Partial Subdivision of Sections 12 and 13

CHAINS

Feet

Beginning at the Northeast corner of Section 12 which I restored as recorded in the Book of Restored Corners I ran South to the 1/4 corner on the East side of Section 12 which I restored as recorded in the Book of Restored Corners finding the course and distance to be South 0° 25' West ( Varation 22° East) 2608.8 feet.

Thence I continued South to the Southeast corner of Section 12 which I restored as recorded in the Book of Restored Corners finding the course and distance to be South 0° 24' West 2533.4 feet.

From thence I continued South along the East side of Section 13 to the 1/4 corner on the East side of Section 13 which I restored as recorded in the Book of Restored corner finding the course and distance to be South 0° 24' West 2657.2 feet.

From thence I ran South 88° 37' West, following the old fence line and drove an iron pipe near the top of the ocean bluff at 1159.5 feet. There are no trees near for bearing trees.

Surveyed in November 1939, M. Previce Headchainman, Al Hall rear flag, Al Tornow and Fred Tornow Axemen.
Recorded August 15, 1944, S.O. Newhouse, C.S.

SEE MAP ON FILE IN COURTHOUSE

# County Surveyor's Record, Curry County, Oregon

Partial Subdivision of Section 31
Township 35 South, Range 13 West
For First National Bank of Portland, Ore

B & W WAY PRINTERS PORTLAND, ORE

CHAINS

Feet

Beginning at the Northwest corner of Section 31 I traverse South to the Southwest corner of said Section 31, which is the Township Corner finding the Course (Variation 20° East) to be South 0° 24' West and the distance 5284.5 feet.

I then return and establish the Northwest corner of Lot 10 North 0° 24' East 1301.1 feet from the Southwest corner of Section 31 by driving an iron pipe and post and marked the following bearing trees:

14" Alder South 31° 30' West 32.5 feet.
7" Alder bears South 82° East 35.5 feet.

I then return to the Southwest corner of Section 31 and run East to the Southeast corner of said Section 31 finding the true course and distance to be North 89° 44' East 5276.3 feet.

I then return to the Northwest corner of Lot 10

0 and run the North line of said Lot 10 as follows:
572 cross 3 foot creek flowing North
990 bottom of steep hill
1315 Top of sharp ridge
1319.1 drove iron pipe for the Northeast corner of Lot 10 with post and marked the following bearing trees:
30" Fir bears due South 3.4 feet

From thence I run North 26° 45' West as follows:
830 Rogue River Trail
851 Drove iron pipe for property line marker and marked the following bearing Tree:
8" Oak bears North 40° East 2.6 feet.
876 Edge of Gravel bar.
The property line extends on to the water of Rogue River.

The above surveys were made during 1938 and 1939 the Corners were set and witness ed August 8,1944 Inpresence of H.J. Newhouse and R.C. Rodgers.
Recorded December 29,1944.
S.O.Newhouse, C.S.

For Map of above see Page 17

# County Surveyor's Record, Curry County, Oregon 50

Partial Subdivision of Section 14
Township 36 South, Range 14 West
For the First National Bank of Portland, Ore.

U. C. WAX, PRINTERS PORTLAND, ORE. 3923A

CHAINS

Having traversed the East, South, and West sides of said Section 14, together with some of the adjoining Sections during 1937 and 1938, and having restored the four Section Corners and the Quarter corners on the East South and West sides, as described in the book of restored corners, I found the courses and distances to be as follows: ( Varation 20° East)

From Section corner 14-15-22-23 to the 1/4 corner between 22 and 23 is South 0° 4' West 2628.7 feet. From thence to Section corner 22-23-26-27 is South 0° 11' West 2601.3 feet.

From thence to the 1/4 corner between 14 and 23 is North 87° 18' East 2494.1 feet.

From thence to Section corner 13-14-23-24 is North 87° 18' East 2494.1 feet.

From thence to 1/4 corner between 13 and 14 is North 0° 7' East 2630.4 feet.

From thence to Section corner 11-12-13-14 is North 0° 7' East 2630.4 feet.

While the stakes of this survey were still in I returned and established the South 1/16 corner on the East side of Section 14 North 0° 7' East 1315.2 feet from the Southeast corner of said Section 14 by driving an iron pipe and post and marking the following bearing trees:

48" fir bears South 45° East 44.0 feet.
10" Oak bears Due North 18.2 feet.

Also established the North 1/16 corner on the East side of said Section 14 North 0° 7' East 3945.6 feet from the Southeast corner of said Section 14 by driving an iron pipe and post and marking the following bearing trees:

12" Oak bears North 3° West 11.6 feet.
12" White Fir bears South 55° East 8.5 feet.

This 1/16 corner is about 25 feet East of the Rusha Prairie Trail.

In presence of H.J. Newhouse July 21, 1945
Recorded January 19, 1945.

For map see map of Jim Hunt and Sanders Creek Area on file in Assesors office.

5

# County Surveyor's Record, Curry County, Oregon

Partial Subdivision of Section 15
Township 36 South, Range 14 West
For First National Bank, Portland, Ore.

CHAINS
Feet

The following described 1/16 corners were established from surveys made during January 1940, while the stakes were still in, at the expense of Lloyd Corporation. Ltd.

Having run the North boundary of Section 15 from the Northeast corner of said Section 15 to the 1/4 corner between between Section 9 and 16 ( This was traversed as the 1/4 between 10 and 15 and the Northwest corner of Section 15 lie in Rogue River) finding the North side of Section 15 bears North 89° 37' West ( Varation 20° East) 5162.0 feet.

And having run the East side of said Section 15 as described on Page 50.

And having run the South side finding the course and distance to be North 89° 53' West 5196.8 feet, and having established and restored the 1/4 corner onthe South side of Section 15 and its South West corner as recorded in the Book of Restored Corners. I return to the 1/4 corner on the East side of Section 15 and run as follows: North 89° 45' West

52 1 foot creek flows Northwest
177 Trail SE-NW

1294.8 Establish center East 1/16 corner by driving an iron pipe and post and marking the following bearing trees:
30" Fir bears South 18° West 12.6 feet.
8" Oak bears South 80° East 13.0 feet.

I then returned to the South side of said Section 15 and established the East 1/16 corner North 89°53' West from the Southeast corner of said Section 15 by driving an iron pipe and post and marking the following bearing trees:
18" Oak bears South 17° West 7.3 feet.
10" Oak bears North 7° West 26.5 feet.

The above 1/16 corners were established August 31, 1944 in presence of H.J. Newhouse.

Recorded January 19, 1945

For map see map of Sanders Creek and Jim Hunt Creek on file in Assessors office

# County Surveyor's Record, Curry County, Oregon

52

Partial Subdivision of Section 22 and 27
Township 36 South, Range 14 West
For First National Bank of Portland, Ore

Having ran the North boundary of Section 22 as described on Page 51 and having run the East boundary of Section 22 finding the course and distance to be North 1° 33' East 5126.1 feet ( Varation 20° East), and having run the South boundary of section 22 finding the course and distance to be North 89° 43' East 5106.2 feet, and having run the West side of Section 22 from the Southwest corner to the 1/4 corner on the West side finding the course and distance to be North 1° 4' East 2534.6 feet, I restored all section corners and 1/4 corners as recorded in the book of restored corner s and returned and established the West 1/16 corner on the South side of section 22 by driving an iron pipe and post and marking the following bearing trees: 14" fir bears North 81° West 33.6 feet.
24" fir bears South 53° 30' East 32.2 feet.

I then run out an irregular tract of land as follows: Beginning at an iron pipe driven on the South boundary of section 22 North 89° 43' East 319.2 feet from the South Wwest corner.

Ranthence North 1° 3' East 1268.1 feet an drove an iron pipe and post and marked the following bearing trees: 8" fir bears South 79° West 10.0 feet
8" fir bears North 48° West 10.5 feet.

Ran thence North 89° 33' East 638.6 feet and set an iron pipe and post and marked the following bearing trees: 10" fir bears North 88° West 8.0 feet.
10" fir nears North 88° East 30.6 feet.

Ran thence North 1° 1' East 500.0 feet and set and iron pipe and post and marked the following bearing trees: 18" fir bears South 3° West 18.8 feet
48" fir bears North 69° East 9.6 feet.

Ran thence North 89° 33' East 1277.3 feet and set an iron pipe and post and marked the following bearing trees: 18" fir stub bears North 30° East 4.2 feet.

Ranthence South 1° 1' West 500.0 feet and set an iron pipe and post and marked the following bearing trees:
8" Myrtle bears South 10° East 4.0 feet.
40" fir bears North 10° West 24.5 feet.

Ran thence South 89° 33' West 319.4 feet and set an iron pipe and post and marked the following bearing trees: 12" fir bears South 62° East 14.2 feet
18" fir bears North 38° West 10.0 feet.

Ran thence South 1° 1' West 1272.4 feet and set an iron pipe on the Section line.

Ran thence South 89° 43' West 638.3 feet to the West 1/16 corner on the South side of Section 22.

Thence in Section 27 South 1° 2' West 371.4 to an iron pipe on the South side of Sanders Creek.

Thence, down Sanders Creek, North 83° 16' West 109.5 feet.
Thence South 83° 42' West 130.0 feet.
Thence North 59° 9' West 175.5 feet.
Thence South 45° 44' West 233.6 feet.
Thence North 81° 52' West 122.1 feet.

Thence leaving Sanders Creek and running on the South bank, South 72° 28' West 80.3 feet.
Thence South 64° 41' West 107.5 feet
Thence North 64° 4' West 117.6 feet and drove an iron pipe and post and marked the following bearing trees:
24" Maple bears South 57° West 27.8 feet.
12" fir bears South 80° East 12.7 feet.

This iron pipe is 45 feet South of Sanders Creek.

Thence North 1° 3' East 441.8 feet to the place of beginning.

Surveyed in July 1940, Fred Tornow Headchain, Al Hall rear flag, and Tom Owen and Rolland Owen axemen
Recorded February 8, 1945

T. O. Newhouse
C.S.

SEE MAP ON FILE IN ASSESSORS OFFICE

53

# County Surveyor's Record, Curry County, Oregon

Partial Subdivision of Section 24
Township 36 South, Range 14 West
For First National Bank of Portland

~~CHAINS~~
feet

Having run the West boundary of Section 24 finding course and distance ( Varation 20° East ) to be North 0° 7' East 5260.9 feet and having restored the two section corners and the 1/4 corner as recorded in the Book of Restored Corners I return and establish the North 1/16 corner on the West side of Section 24 by driving an iron pipe and post South 0° 7' West 1315.2 feet from the Northwest Corner of said Section 24 and marked the following bearing trees:
8" Oak bears due West 18.4 feet.
42" Fir bears South 86° East 21.7 feet.
From thence I run due East as follows:

85 feet 1 foot creek flows South

1320 established the Northwest 1/16 corner by driving an iron pipe and post and marking the following bearing trees:
18" Oak bears North 70° East 38.3 feet.
24" Leaning Madronne bears South 40° West 24.8 feet.

From thence I run South 0° 7' West

620 Tiny Creek flows Southwest through center of 150 foot swale meadow.

1290 Top of steep slope to Jim Hunt Creek

1315.2 Established West 1/16 corner by driving an iron pipe and post and marked the following bearing trees:
30" dead Fir bears South 35° West 17.5 feet.
From thence ran due West

300 center Jim Hunt Creek ,flows Northwest

1000 Center Jim Hunt Creek,flows Southwest

1230 Center Jim Hunt Creek,flows Northwest.

( Due to the line crossing a rock bluff between the last two points,and being impossible to get over and down into Jim Hunt Creek gorge I traversed around this)

1320 1/4 corner on the West side of Section 24.

The above survey was made in 1937 . I returned and established the above 1/16 corners on July 18,1944 in presence of H.J. Newhouse,
Recorded February 8,1945

SEE MAP ON FILE IN ASSESSORS OFFICE

# County Surveyor's Record, Curry County, Oregon

Partial Subdivision of Section 23
Township 36 South, Range 14 West
For First National Bank of Portland

CHAINS
Feet

Having run the North side of Section 23 as described on Page 50 and having run the West side as described on page 52, and having run the East side as described on page 53, and having run the South side finding the course and distance to be North 89° 53' East ( Varation 20° East) 5106.8 feet, and having restored all the Section and 1/4 corner, except the 1/4 corner on the South side of Section 23, as described in the Book of Restored Corners I return,

And establish the West 1/16 corner on the South side of Section 23 by driving an iron pipe and post North 89° 5' East 1276.7 feet from the Southwest corner of Section 23. For Bearing trees see page 55.

From thence I run North 1° 11' East as follows:

516 Small creek flows West
1250 Small creek flows Southwest
1580 Small creek flows Southwest.
1880 Cross Hume Trail
2020 Top of East and West ridge.
2400 Cross logging road.
2579.9 Set West 1/16 corner by driving an iron pipe and post and marking the following bearing trees:
40" fir bears South 41° East 8.0 feet.
36" fir bears North 42° East 8.0 feet.
From thence I ran South 88° 11' West

1261.9 1/4 corner on the East side of Section 23.

I then returned to the North 1/16 corner on the West side of Section 23 and established it by driving an iron pipe and Post at a point South 1° 33' West 1281.5 feet from the Northwest corner of Section 23 and marked the following bearing Trees:

12" Oak bears North 44° 30' East 21 feet
20" Madronne bears North 80° West 12.7 feet.
30" fir bears North 28° East 27.0 feet.
From thence I ran North 87° 44' East as follows:

1280 1 foot creek flows North
2475 Jim Hunt Creek flows Northwest.
4250 1 foot creek flows Northwest.
5017.9 North 1/16 corner on the East side of Section 23 as described on Page 53, the bearing trees are:
8" oak bears due West 18.4 feet.
42" fir bears South 86° East 21.7 feet.
The above described lines were run in 1937 while the 1/16 corners were established from these stakes in 1943 in presence of H. Newhouse.
Recorded February 24, 1945 S.O. Newhouse - C.S.

See Jim Hunt Creek- Sanders Creek Map

# County Surveyor's Record, Curry County, Oregon

Partial Subdivision of Section 26
Township 36 South, Range 14 West
For First National Bank of Portland

D. C. WAY PRINTERS PORTLAND, ORE. 56234

Feet

Having run the North side of Section 26 as described on Page 54, and having run the West side finding the course and distance to be ( Varation 20° East) North 1° 28' East 5126.1 feet, and having run the East side finding the Course and distance to be North 0° 19' East 5182.2 feet, and having run the South side finding the course and distance to be North 89° 44' East 5212.2 feet, and having restored all the Section corners and the 1/4 corners on the West and South sides as described in the Book of Restored Corners , I return and establish:

The West 1/16 corner on the North Side of Section 26 by driving an iron pipe and post and marked the following Bearing trees:

20" cedar bears South 50° East 37.0 feet.
10" cedar bears North 20° West 23.7 feet.

From thence I run South 1° 11' West as follows:

325 Branch flows West
600 2 foot branch flows West
675 Logging Road.
1075 2 foot branch flows West
1285.0 Set Northwest 1/16 corner by driving an iron pipe and Post and marked the following bearing trees:
60" fir bears North 66° West 26.5 feet
40" fir bears North 17° East 51.0 feet
1835 2 foot branch flows West
2570.0 Establish the West 1/16 corner by driving an iron pipe and post and marked the following bearing trees:
12" cedar bears South 62° East 14.0 feet.
10" cedar bears North 88° East 15.0 feet.
2600 Sanders Creek, flows Northwest
3360 4 foot creek flows Northwest
3855.1 Establish the Southwest 1/16 corner by driving an iron pipe and post and marked the following bearing trees:
28" cedar bears South 74° West 14.0 feet
24" cedar bears South 68° West 11.5 feet.

From thence I ran North 89° 34' East as follows:

50 2 foot branch flows Northeast
390 2 foot creek flows Northwest
580 Branch flows Northwest
1480 Branch flows Southwest
2300 Branch flows North
2420 Sanders Creek flows Northwest
2593.0 Established the Southwest 1/16 corner by driving an iron pipe and post and marked the following bearing trees:
40" fir bears due West 19.5 feet
30" fir bears North 13° East 12.0 feet

From thence I ran South 0° 36' West as follows:

100 Sanders Creek flows Northwest
1120 Branch flows Northwest
1292.0 Established the East 1/16 corner on the South side of Section 26 by driving an iron pipe and post and marked the following bearing trees:
14" cedar bears South 62° West 10.0 feet.
16" cedar bears North 85° 30' West 29.0 feet.

From thence ran North 89° 44' East as follows:

1303.1 Southeast corner of Section 26.

I then returned to the Northwest 1/16 corner and ran North 89° 14' East as follows:

360 Branch flows Northwest
400 Logging road
19[illegible] 2 foot branch flows Southeast
2566.6 Established the Northeast 1/16 corner by driving an iron pipe and post and marking the following bearing trees:
10" oak bears North 88° 30' West 19.5 feet
12" fir bears North 53° East 17.8 feet.

I then returned to the West 1/16 corner and ran South 89° 24' West as follows:

730 10 foot creek flows Northwest
1289.9 1/4 corner on the West side of Section 26

The above lines were run in 1937 and the 1/16 corners set September [illegible], 1943 in presence of H. Newhouse

Recorded February 24, 1945 H. O. Newhouse C.S.

For Map See Jim Hunt Creek - Sanders Creek Map

# County Surveyor's Record, Curry County, Oregon 56

Partial Subdivision of Section 35
Township 36 South, Range 14 West
For First National Bank of Portland

D. O. WAX, PRINTERS PORTLAND, ORE. 80238

CHAINS
Feet

[illegible] of Section 35 as described on Page 55, and having run the West side from the 1/4 corner on the West side to the Northwest corner [illegible] to be North 1° 23' East 2563.1 feet ( Varation 20° East), and having run the East side from the Northeast corner to the 1/4 corner on the East side finding the course and distance to be South 0° 1[illegible]' West 2634.8 feet I return and establish as follows:

The North 1/16 corner on the East side of Section 35 by driving an iron pipe and post and marking the following bearing trees: [illegible] at 1317.4 feet
15" Alder bears North 82° East 19.4 feet
48" Fir bears North 25° West 24.[illegible] feet.

The lines above were run during 1937 and 1938 and the 1/16 corner established from these stakes on September 2, 1943 in presence of H. Newhouse
Recorded February 24, 1945 S. O. Newhouse. C.S.

For Map see map of Sanders Creek and Jim Hunt Creek on file in Assessors Office.

57

# County Surveyor's Record, Curry County, Oregon

Partial Subdivision of Section 28
Township 36 South, Range 14 West
For First National Bank of Portland

P. O. BOX, PRINTERS PORTLAND, ORE. 97204

CHAINS

Feet

Beginning at the Northeast corner of Section 28 I run South ( Variation 20° East ) 132 feet and established the North 1/16 corner on the East side of Section 28 by driving an Iron pipe and post and marked the following bearing trees:

10" Maple bears South 10° West 9.5 feet.
72" Maple bears North 60° West 14.7 feet from the blaze on it.

From thence I run West. as follows:

21 South Fork of Sanders Creek flows North.
35 Top rock bluff
47 1 foot branch flows Northeast.
132 Established the Northeast 1/16 corner by driving an Iron pipe and post and marked the following bearing trees:

10" Fir bears South 75° West 13.2 feet.
30" Myrtle bears South 65° East 8.0 feet. This is scribed on an 8" shoot.

The above survey was made February 22,1939 ,but the 1/16 corners were not established until August 30,1945 in presence of H. Newhouse.
Recorded February 24,1945 J. D. Newhouse C. S.

For map see Map of Sanders Creek and Jim Hunt Creek on file in Assessors Office.

# County Surveyor's Record, Curry County, Oregon

Partial Subdivision of Sections 18-19-20-21 & 27
Township 37 South, Range 14 West
For Evans Products Company
HUNTER CREEK ROAD SURVEY AND TIES

CHAINS
Feet

For Distance and bearing on the portions of the above Mentioned Sections refer to the Map of the Hunter Creek Road. These were obtained from ties run from the Road traverse.

For the traverse of the road centerline refer to the description of the road across the property of each owner at the time of its running as recorded in the Book of County Roads. This centerline is given for each owner and the following reference points with their bearing trees were set on these property lines in order that the property lines could be extended, or the road line retraced.

Following are the iron pipes and their bearing trees as set on these property lines.

IN SECTION 18

On the North boundary line of the Southwest 1/4 of the Southeast 1/4 of Section 18 I set an iron pipe and post South 89° 47' East 34.5 feet from the Centerline of the road and North 89° 47' West 597.6 feet from the Northeast corner of the Southwest 1/4 of the Southeast 1/4 of Section 18, and marked the following bearing trees:

14" Alder bears South 71° East 22.5 feet
18" Alder bears North 62° East 15.9 feet.

The iron pipe and bearing tree on the other side of the road has already washed out.

On the East boundary of the Southwest 1/4 of the Southeast 1/4 of Section 18 set an iron pipe due South 62.3 feet from the centerline of the road, said iron pipe being due North 245.6 feet from the Southeast corner of the Southwest 1/4 of the Southeast 1/4 of Section 18, and marked the following bearing tree:

40" Spruce bears North 62° East 38.0 feet.

Also set another iron pipe due South 171.2 feet on the North and South 40 line - No trees near.

On the South Boundary of the Southeast 1/4 of the Southeast 1/4 of Section 18 set an iron pipe South 89° 47' East 43.9 feet from the centerline of the road, said iron pipe being North 89° 47' West 1062.4 feet from the Southeast corner of Section 18, and marked the following bearing tree:

18" Spruce bears South 50° 30' East 74.5 feet.

Also set another iron pipe North 89° 47' West 87.8 feet from this first described iron pipe.

IN SECTION 20

Set an iron pipe on the West boundary of Section 20 South 0° 9' West 646.2 feet from the Northwest corner of Section 20, in fence line. This iron pipe is North 0° 9' East 21.6 feet from the centerline of Road.

On the East side of the NE¼SW¼ of Section 20 set an iron pipe North 0° 46' East 30 feet from the centerline of the Road. Said Iron pipe is also South 0° 46' West 294.3 feet from the interior corner of Section 20, and marked the following bearing tree:

12" fir bears North 89° West 19.7 feet.

On the East boundary of Section 20 set an iron pipe due South 503.2 feet from the 1/4 corner on the East side of Section 20, said iron pipe being due North 30 feet from the centerline of the road, and marked the following bearing trees:

42" white fir bears North 84° West 10.6 feet.
30" fir bears South 52° East 23.5 feet.

Continued on Page 59

Continued from Page 58

~~CHAINS~~
Feet

IN SECTION 21

On the North side of Lot 13 drove an iron pipe and post South 89° 28' East 16.7 feet from the centerline of the road ,said iron pipe being South 89° 28' East 187.8 feet from the Northwest corner of Lot 13,and marked the following bearing trees:

36" White fir bears due East 3.0 feet.

Also drove an iron pipe North 89° 28' West 102.2 from the centerline of the road,said iron pipe being South 89° 28' East 68.9 feet from the Northwest corner of Lot 13,which comes in Hunter Creek,and marked the following bearing tree:

5" Vine Maple bears South 15° East 5.0 feet.

On the East boundary of Lot 11 drove an iron pipe due South 27.7 feet from the road centerline,said iron pipe being due North 557.3 feet from the Southeast corner of Lot 11 and marked the following bearing tree:

12" fir bears South 75° 30' East 74.5 feet.

Also drove a second iron pipe across the road due North 54.1 feet from the first.

On the North boundary of Lot 15 drove an iron pipe South 89° 28' East 27.5 feet from the road centerline and marked the following bearing tree:

40" myrtle bears North 47° East 18.0 feet.

Also drove a second iron pipe North 89° 28' West 77.5 feet from the first on the opposite side of the road,said second iron pipe being South 89° 28' East 483.9 feet from the Northwest corner of said Lot 15, and marked the following bearing trees:

8" Alder bears North 73° West 3.0 feet.

10" alder bears South 40° East 12.8 feet.

On the East side of Lot 15 drove an iron pipe due South 26.9 feet from the road centerline and marked the following bearing trees:

24" Alder bears South 65° West 12.5 feet.

15" Alder bears South 18° West 18.6 feet.

Also drove a second iron pipe due North 64.2 feet from the first on the opposite side of the road,said second pipe being due South 71.7 feet from the Northeast corner of Lot 15,and marked the following bearing trees:

36" cedar bears South 45° West 3.0 feet.

On the East side of Section 21 drove an iron pipe due North 99.2 feet from the Southeast corner of Section 21,said iron pipe being due South 29.5 feet from the road centerline,and marked the following bearing trees:

24" White fir bears North 81° 30' East 17.7 feet.

8" wild cherry bears North 34° West 13.5 feet.

IN SECTION 27

On the North Boundary of Section 27 drove an iron pipe South 89° 28' East 236.3 feet from the Northwest corner of Section 27,said iron pipe being North 89° 28' West 37.5 feet from the road centerline,and marked the following bearing tree

18" oak bears due North 17.0 feet.

Continued on Page 60

Continued from Page 59

U.C. WAX, PRINTERS PORTLAND, ORE. 38233A

On the East boundary of the NW¼NW¼ of Section 27 drove an iron pipe and post North 1° 33' East 193.6 feet from the Southeast corner of the NW¼NW¼ of Section 27, said Iron pipe being South 1° 33' East 55.4 feet from the road centerline, and marked the following bearing trees:

15" White fir bears South 4° West 18.6 feet
10" alder bears North 16° West 11.8 feet.

Established the Northwest 1/16 corner of Section 27 by driving an iron pipe and post and marked the following bearing trees:

28" Myrtle bears South 2° West 27.4 feet.
24" oak bears North 40° West 5.3 feet.

Drove an iron pipe on the North boundary of the SE¼NW¼ of Section 27 South 89° 32' East 83.2 feet from the Northwest 1/16 corner of Section 27, said iron pipe being North 89° 32' West 115.9 feet from the road centerline, and marked the following bearing trees:

15" Alder bears South 5° East 18.3 feet.
10" fir bears North 26° East 26.2 feet.

This survey was made during April, May, and June 1944 With Al Hall, Bud Bryant and Paul Hafner as crew.
Recorded February 24, 1945

G. O. Newhouse C.S.

61

# County Surveyor's Record, Curry County, Oregon

Survey for Adrian Schroeder
Partial Subdivision of Section 31
Township 36 South, Range 14 West

D. C. WAY PRINTERS, PORTLAND, ORE. 55234

CHANGE Z

I established the North 1/16 corner on the West side of Section 31 at a point North 0° 18' East ( Varation 20° East ) 1299.8 feet by driving an iron pipe and marked the following bearing tree:
36" dead white fir bears North 2° 30' East 29.0 feet.

From thence I ran South 89° 23' East 1313.9 feet and intersected the Northwest 1/16 corner of Section 31 established there as recorded on Page 26.

Surveyed November 17, 1944 with Bud Bryant and H. Newhouse.
Recorded February 26, 1945.

H. O. Newhouse

For Map-see map on file in Assessors Office of Area West of South end of Rogue River Bridge.

# County Surveyor's Record, Curry County, Oregon 62

Partial Subdivision of Section 25
Township 40 South, Range 14 West
For J.D. Gardner and O.F. Dawson

D. C. WAY, PRINTERS PORTLAND, ORE. 85234

Starting at the West 1/16 corner as established on the South side of Section 25 I ran North 0° 4' East ( Varation 20° East ) as follows:

663.5 Drove an iron pipe and post for the 1/64 corner, there are no trees near.

1048 Road to Lone Ranch

1220 Road to Lost Ranch

1326.9 Drove iron pipe and post for the Southwest 1/16 corner of Section 25 and marked the following bearing tree:
36" Fir bears South 1° East 21.0 feet.

I then went to the South 1/16 corner on the West side of Section 25 and ran North 88° 39' East as Follows:

400 Start steep decent

666.8 Drove an iron pipe and post for the 1/64 corner and marked the following Bearing Tree:
6" Alder bears South 56° West 9.0 feet.

Surveyed December 14, 1944 with O.F. Dawson, A. Loveland, and R. Hulander.

Recorded February 26, 1945 S.D. Newhouse. C.S.

For Map - See Map on File in Assessors Office, Labeled Map of Section 36, T 40 S, R 14 W., to which this has been added.

63

# County Surveyor's Record, Curry County, Oregon

Partial Subdivision of Section 31
Township 40 South, Range 13 West
For J.D. Gardner and O.F. Dawson

CHAINS
Feet

Beginning at the Southwest corner of Section 31 I traversed around Lots 3 and 4 finding some of the corners have been established by iron pipes and fences and that the adjoining owners have accepted them stating they were set after a survey, so accepted them although there is no record in the County Surveyor record of how they were established.

I found the course and distance from the Southwest corner of Section 31 to the 1/4 corner on the West side of Section 31 to be North 0° 15' West ( Varation 20° East) 2672.2 feet.

The course and distance from the 1/4 section corner on t the West side of 31 to the Northeast corner of Lot 3 to be South 89° 45' East 1280.7 feet. This is marked by an iron pipe in the road.

The course and distance from the Northeast corner of Lot 3 to the Southeast corner is South 2° 28' East 1322.1 feet. This is marked by an iron pipe.

Running south from the Southeast corner of Lot 3 I found a stake which Ewd. Ransom identified as being set on the East side of Lot 4 when the survey was made to establish the other corners, from which I took the bearing South 0° 58' East and set the Southeast corner of Lot 4 at (1328.6) feet by driving an iron pipe and post. There are no bearing trees near..

Surveyed during January 1945, O.F. Dawson headchainman, J. Dawson and R. Hulander crewmen.
Recorded, February 26, 1945 O. F. Dawson

→ On Running South side of Sec. 31 This I.P was Moved S 0°58'E Making this distance 1342.0

FOR MAP of, the subdivision of said Lot 3 and 4 see map of Dawson and Gardner Tracts on file in Assessors office.

# County Surveyor's Record, Curry County, Oregon

64

Partial Subdivision of Section 26
Township 40 South, Range 14 West
For John Gardner and James Cerny

U.S. WAR PRINTERS PORTLAND, ORE. 8823A

CHAINS
Feet

Having run from the Southeast corner of Section 26 to the 1/4 corner between Section 26 and 25 finding the course and distance to be North 0° 4' East 2667.6 feet, I return and establish the Northeast corner of Lot 5 equidistant between by driving an iron pipe and post. No bearing trees near.

From thence I ran South 88° 39' West

308.0 drove iron pipe near the top of the bluff and started steep decent.

730.6 drove iron pipe about 35 feet from the edge of the beach. No bearing trees available.

O.F. Dawson headchainman and A loveland.

Survyed during December 1944, Recorded November 26, 1945

S.O.Newhouse C.S. S.O. Newhouse

For Map see lates map of Dawson Tract on file in Assessors Office.

65

# County Surveyor's Record, Curry County, Oregon

Partial Subdivision Section 5
Township 41 South, Range 13 West
Survey for Harry Z Smith and Harriet M. Stitt

CHAINS
Feet

While surveying the Harry Z. Smith Place I traversed North from Section corner 4-5-8-9, Township 41 South Range 13 West finding the section line between 4 and 5 to bear North 1° 9' West.

1516.6 set iron pipe for Harry Z Smith at the Southeast corner of the J.L. McColloch Tract.

2319.2 set iron pipe for the Northeast corner of said McColloch Tract.

2650.4 True position of 1/4 corner between 4 and 5. Being in a open field continued.

2716.4 Drove iron pipe for the Northeast corner of the Harry Z. Smith Tract which I established as a witness corner to the 1/4 corner between 4 and 5.

From thence ran South 88° 51' West

230 Branch runs Northwest

430 3 foot creek flows Southwest.

1117.1 Set iron pipe for property corner.

From thence ran South 1° 9' East.

66.0 set iron pipe for property corner on the South boundary of the Southeast 1/4 of the Northeast 1/4 of Section 5.

From thence ran South 88° 51' West

165.0 drove an iron pipe for the Southwest corner of the Southeast 1/4 of the Northeast 1/4 of Section 5 at a fence corner on the East side of the County Road.

Did not mark any bearing trees.

From thence I ran North 1° 9' West along East side of County Road.

236.3 center of county road.

271.0 Iron pipe driven on the North side of County Road.

798.3 feet drove iron pipe about 35 feet from the edge of the Chetco River.

Did not mark any bearing trees.

Surveyed May 29 - June 7, 1945. Recorded November 26, 1945
H.J. Newhouse, headchainman and R. Hogue
S.O. Newhouse, C.S.

S.O. Newhouse

For map see Map of Part of Section 5, T 41S, R 13 W. on file in Assessors Office.

# County Surveyor's Record, Curry County, Oregon 66

Partial Subdivision of Section 31
Township 40 South, Range 13 West
Survey for E. Bankus and the Ward Estate

D. C. WAX, PRINTERS PORTLAND, ORE. 8623A

~~CHAINS~~
Feet

Having run the South boundary of Section 31 Township 40 South, Range 13 West from the Township corner at its Southwest corner to its Southeast corner finding The distance to be 5318.4 and the bearing to be approximately South 89° 33' East I return and run from the Southwest corner of said Section as follows:
Running South 89° 33' East at 1349.1 feet drove iron pipe for the Southeast corner of Lot 4.
Running Thence South 89° 26' East at 1323.1 feet drove iron pipe for the 1/4 corner on the South side of Section 31.
Running thence South 89° 33' East at 1323.1 feet drove iron pipe for the Southeast corner of the Southwest 1/4 of the Southeast 1/4 of Section 31.
No bearing trees for any of these corners available.
Returning to the 1/4 corner on the South side of Section 31 I ran North 0° 27' East :

1311.8 Came to a wooden stake set on a former unrecorded survey at a fence corner. Accepting this survey I established the Northwest corner of the Southwest 1/4 of the Southeast 1/4 of Section 31 by driving a iron pin and post. No bearing trees available.
From thence I ran South 89° 46' East :

1323.1 feet established the Northeast corner of the Southwest 1/4 of the Southeast 1/4 of Section 31 by driving an iron pipe and post. No bearing trees avilable.
From thence ran South 0° 27' West 1317.6 feet to the iron pipe previously set for the Southeast corner of the Southwest 1/4 of the Southeast 1/4 of said Section 31.
I then returned to the Northwest corner of the Southwest 1/4 of the Southeast 1/4 of said Section 31 and ran North 88° 10' West as follows:

1082 Ransom Creek, flows South.

1356.7 Iron pipe previously set for the Northwest corner of the Southeast 1/4 of the Southwest 1/4 of Section 31.
No bearing trees avilable for any of the above set corners.
Surveyed April - June 1945. Recorded November 26, 1945
C. Carey and Carl Berger headchainmen.
S.O. Newhouse C.S. S. O. Newhouse

For Map see map on file in Assessors Office

67

# County Surveyor's Record, Curry County, Oregon

Partial Subdivison of Section 36
Township 40 South, Range 14 West
Survey for John D. Gardner

D. C. WAY PRINTERS, PORTLAND, ORE. 8823A

I established the Interior corner od Section 36 by driving an iron pipe 2640 feet from both the 1/4 corner on the North and East Sides as follows:

Beginning at the 1/4 corner on the North side of Section 36 I run South 0° 24' West as follows:

1090 private road.
1278 Private road
1600 private road.
1995 Harris Creek flows West
2640 Interior Corner drove iron pipe and post, no bearing trees available.

From thence ran North 89° 21' East

2640 1/4 corner on the East side of Section 36

S. O. Newhouse

# County Surveyor's Record, Curry County, Oregon 68

Partial Subdivision of Section 28
Township 35 South, Range 14 West
Survey for John Scheufler

D. S. WAY, PRINTERS PORTLAND, ORE. 6623A

Feet Beginning at the 1/4 corner on the South side of said Section 28 I ran East to the Southeast corner of the Southwest 1/4 of the Southeast 1/4 finding the course and distance to be North 89° 32' East 1341.4 feet as follows:

570 County road.

730 Cedar Fork, flows North.

1341.4 Set iron pipe at fence corner for the Southeast corner of the Southwest 1/4 of the Southeast 1/4 of Section 28. No bearing trees available.

From thence ran North 0° 35' East

488.7 feet set iron pipe and post.

From thence ran South 89° 32' West as follows:

650 Cedar Fork, runs North

845 Centerline of County Road.

1333.0 set iron pipe on previou line ran from the 1/4 corner on the South side of Section 28 to the 1/4 corner on the North Side.

From thence ran due South 488.7 feet to the 1/4 corner on the South side of Section 28.

Surveyed August 7, 1945, Recorded November 26, 1945.
H.J. Newhouse, headchainman, John Scheufler
S.O. Newhouse. C.S.

S. O. Newhouse

69

# County Surveyor's Record, Curry County, Oregon

Partial Subdivision of Section 19
Township 37 South, Range 14 West
Survey for Roy Slaybaugh, Wimer, etc.

~~CHAINS~~ ZZZZZZ

Feet

Having traversed, mostly along the Oregon Coast Highway from the Northwest corner of Section 19 to its Southwest corner, finding the course and distance to be South 1° 15' East 5225.2 feet, I computed the points on the traverse along the highway that are on the Forty lines and run them as follows:

Beginning at a point due East 531.6 feet from the Southwest corner of said Section 19 I run due East 788.4 feet and drive an iron pipe and post for the Southeast corner of the Southwest 1/4 of the Southwest 1/4 of said Section 19. This corner is just West of the old County Road, and marked the following bearing trees:

40" Fir bears South 75° West 28.3 feet.
48" Fir bears South 85° East 32.6 feet.

I than returned to the Oregon Coast highway to a point due West 194.4 feet from the Southwest corner of Northwest 1/4 of the Northwest 1/4 od Section 19, and ran due East as follows:

81.3 feet drove an iron pipe.
194.4 drove an iron pipe and post for the Southwest corner of the Southwest 1/4 of the Southwest 1/4 of Section 19 and marked the following bearing tree:

12" Fir bears due South 1.0 foot.

I then returned to the Oregon Coast Highway at a point due West 488.5 feet from the Southeast corner of the Northwest 1/4 of the Southwest 1/4 of Section 19, and ran due East as follows:

151.0 drove an iron pipe.
488.5 drove an iron pipe and post for the Southeast corner of the Northwest 1/4 of the Southwest 1/4 of Section 19, and marked the following bearing trees:

30" white fir bears South 32° West 15.7 feet.
15" White fir bears North 44° East 17.7 feet.

Surveyed August 13-30, 1945, Recorded November 26, 1945
H.J. Newhouse headchainman, Roy Slaybaugh, R. Hogue
S.O. Newhouse, C.S.

S.O. Newhouse

# County Surveyor's Record, Curry County, Oregon

70

Partial Subdivision of Section 14
Township 41 South, Range 13 West

Survey for Miriam Barnes and Wilson Freeman

D. C. WAX, PRINTERS, PORTLAND, ORE. 85624

CHAINS Feet

Beginning at the section corner common to Sections 14-15-22-23 I ran along the south boundary of Said Section 14 and established the West 1/16 corner on the South boundary of said Section 14 by driving an iron pipe South 89° 30' East 1313.4 feet from said Section corner and marked the following bearing tree:

18" alder bears South 45° West 3.5 feet.

This corner is 3 feet North of the fence on the West edge of a small creek.

From thence I traversed North to the Southwest 1/16 corner of said Section 14 finding the course and distance to be North 0° 47' East 1302.1 feet. I established the corner by driving an iron pipe at the established fence corner which is in an open pasture.

From thence I ran North 0° 28' East

1223 5 foot creek flows Southwest.

1298.4 Established the West 1/16 corner on the East and West centerline of said Section 14 by setting an iron pipe in a mound of rock. If the fences were extended across the creek they would meet here. Marked no trees.

From thence ran South 89° 53' East

35 5 foot creek flows Southwest.

2626.7 Established the East 1/16 corner on the East and West centerline of said Section 14 by driving an iron pipe at the established fence corner and marked the following bearing tree:

40" Fir bears South 80° East 23.5 feet.

From thence ran North 0° 9' East

1327.1 feet established the Northeast 1/16 corner of said Section 14 by driving an iron pipe in the established fence corner. Marked no trees.

From thence ran South 89° 21' East

1288 2 foot creek flows Northeast.

1304.6 established North 1/16 corner on the East boundary of said Section 14 by driving an iron pipe at the establishdd fence corner. The corner post was rotted away but distinct. Blazed the following bearing trees:

15" alder bears North 18° East 15.0 feet.

18" alder bears South 81° West 15.7 feet.

From thence ran South 0° 20' West on the East boundary of said Section 14.

725 Top of East and West spur.

1314 restored 1/4 section corner as recorded in Book of Restored corners.

1390 2 foot creek flows Northeast.

1785 Top of small spur

2085 1 foot creek flows East.

3060 top main ridge.

3590 Top of small spur

3942 Restored Section corner 13-14-23-24 as recorded in the Book of Restored Corners.

From thence ran North 89° 30' West on the South boundary of said Section 14.

1313.4 established the East 1/16 corner on the South boundary of said Section 14 by driving an iron pipe in a rock pile. This corner is in short brush near the top of the ridge about 200 feet West and 20 North of a large boulder.

Surveyed December 18-19, 1945 and January 14-16, 1946
Chester Carey and Wilson Freeman headchainmen
Walter Norton, Orville Stoken, George Huls, and Ted Freeman axemen.

Recorded January 17, 1946, S.O. Newhouse County Surveyor

S. O. Newhouse

East side of 28 as run by S.O. Newhouse as one mile. From these notes S.O. Newhouse figured the random line. From these notes S.O. Newhouse figured the location of Section Corner 27-28-33-34 equidistant between the Section Corners to the North and South and East and West getting the figures shown on the attached Map.

Work done during 1952
Recorded January 19,1953

S.O. Newhouse
RPE

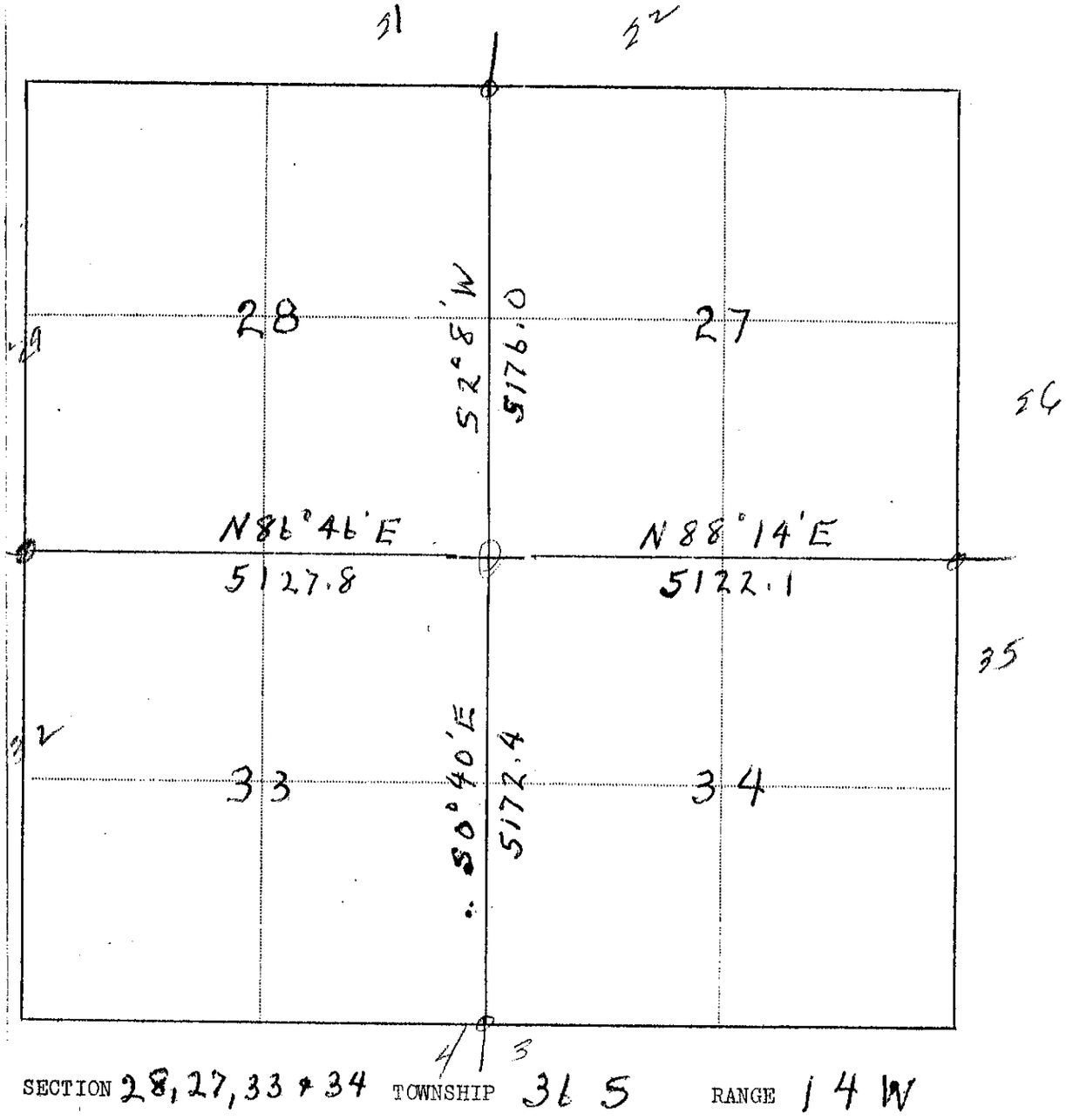

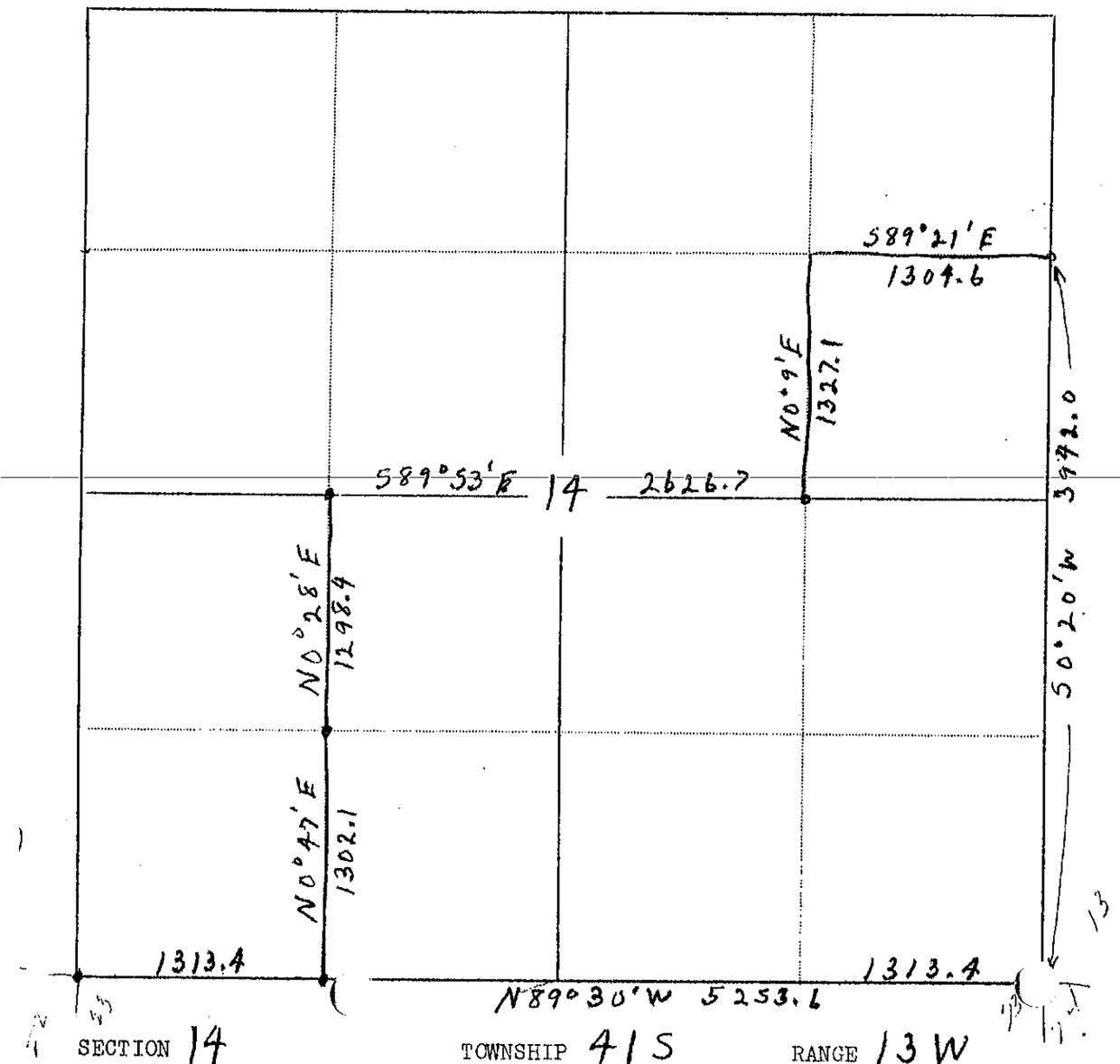


SECTION 14 TOWNSHIP 41 S RANGE 13 W

This corner is 3 feet North of the fence on the [illegible] edge of a small creek.

From thence I traversed North to the Southwest 1/16 corner of said Section 14 finding the course and distance to be North 0° 47' East 1302.1 feet. I established the corner by driving an iron pipe at the established fence corner which is in an open pasture.

From thence I ran North 0° 20' East
1223 5 foot creek flows Southwest.
1298.4 Established the West 1/16 corner on the East and West centerline of said Section 14 by setting an iron pipe in a mound of rock. If the fences were extended across the creek they would [illegible] here. Marked no trees.

From thence ran South 89° 53' East
35 5 foot creek flows Southwest.
2626.7 Established the East 1/16 corner on the East and West centerline of said Section 14 by driving an iron pipe at the established fence corner and marked the following bearing tree:
40" Fir bears South 80° East 23.5 feet.

From thence ran North 0° 9' East
1327.1 feet established the Northeast 1/16 corner of said Section 14 by driving an iron pipe in the established fence corner. Marked no trees.
From thence ran South 89° 21' East
1288 2 foot creek flows Northeast.
1304.6 established North 1/16 corner on the East boundary of said Section 14 by driving an iron pipe at the established fence corner. The corner post was rotted away but distinct. Blazed the following bearing trees:
15" alder bears North 18° East 15.0 feet.
18" alder bears South 81° West 15.7 feet.

From thence ran South 0° 20' West on the East boundary of said Section 14.
725 Top of East and West spur.
1314 restored 1/4 section corner as recorded in Book of Restored corners.
1390 2 foot creek flows Northeast.
1785 Top of small spur
2085 1 foot creek flows East.
3060 top main ridge.
3590 Top of small spur
3942 Restored Section corner 13-14-23-24 as recorded in the Book of Restored Corners.

71

# County Surveyor's Record, Curry County, Oregon

Survey to Restore Section Corner 27-28-33-34
In Township 36 South, Range 14 West.

D. C. WAY, PRINTERS, PORTLAND, ORE. R6254

CHAINS

This Survey was made by Forest Baty, useing the East side of 28 as run by S.O. Newhouse as one mile of the random line. From these notes S.O. Newhouse figured the location of Section Corner 27-28-33-34 equidistant between the Section Corners to the North and South and East and West getting the figures shown on the attached Map.

Work done during 1952
Recorded January 19, 1953

S.O. Newhouse
RPE

# County Surveyor's Record, Curry County, Oregon 77

Survey of the Section Line between
Sections 2 and 3 Township 36 South, Range 14 West
For Associated Plywood Mills, Inc.

CHAINS

The Section line was run South from the Northwest corner of Section 2 to its Southwest corner and the distance found to be 5084.41 feet. As the original Government Notes call for this to be more than a mile, and being on the correction line the distance was proportioned and the 1/4 corner restore South 2561.1 feet from the Northwest corner of Section 2.

They then returned and established the 1/6 corner marking the Southwest corner of the Northwest 1/4 of the Northwest 1/4 of Section 2 by driving a pipe South 1299.4 feet from the Northwest corner of Section 2, and marked the following bearing trees:

30" fir bears North 33° 30' West 41 feet.
25" Tanoak bears North 8° East 17 feet.

Work done under supervision of S.C. Newhouse January 26,1952. Recorded January 19,1953. H.O. Newhouse RPE

73

# County Surveyor's Record, Curry County, Oregon

Partial Subdivision of Section 24
Township 35 South, Range 14 West

D. C. WAY, PRINTERS PORTLAND, ORE. 85274

CHAINS

This survey was made by Evans Products Co., and being checked and the corners found they set, I drove iron pipes and marked bearing trees for the following 1/16 corners:

Southeast corner of Northeast ZZZ 1/4 of the North East 1/4 -

30" Oak South 28° West 15.0 feet
28" Oak North 5° East 19.3 feet

Southwest corner of the Northeast 1/4 of the Northeast 1/4 -

28" fir South 77° East 21.6 feet
12" Madronne North 5° West 2.0 feet

Established July 21, 1952 in presence of Anthony Rath
Recorded January 19, 1953 J. C. Lenhome RPE

# County Surveyor's Record, Curry County, Oregon 74

Partial Subdivision of Section 36
Township 36 South, Range 14 West

CHAINS

This survey was made by Forest Baty under the Supervision of S.C. Newhouse to establish the North and East sides of the South 1/2 of the Northwest 1/4 of Section 36 . Having established the corners I drove iron pipes and marked bearing trees for the following corners:

Northeast corner of the Southeast 1/4 of the Northwest 1/4 :

24" fir stump Due North 9.0 feet
10" tanoak South 80° West 8.0 feet

Interior [illegible] 1/4 corner of Sec. 36

48" Schoolmam Fir bears North 60° East 7.0 feet
10" Oak bears North 80° West 25.7 feet

Established July 7,1952 in presence of Anthony Rath
Recorded January 19,1953

S.C. Newhouse RPE

75

# County Surveyor's Record, Curry County, Oregon

Partial Subdivision of Section 35
Township 36 South, Range 14 West

CHAINS

This survey was made by Forest Baty under the Supervision of S.C. Newhouse to establish the boundaries of the Northwest 1/4 of the Northeast 1/4 of Section 35. I established the Southwest corner of the Northwest 1/4 of the Northeast 1/4 of said Section by driving an iron pipe and post and marking the following bearing trees:

10" oak bears South 18° West 7.2 feet
5" oak bears North 20° East 6.0 feet.

Established July 7,1952 in presence of Anthony Rath
Recorded January 19,1953 S. O. Newhouse RPE.

Sections 7,8,16,& 17, T37S, R14W, WM,Sec.12,T37S,R15W
Flynn Ranch Survey
Survey by F.T. Ginther
Dec. 1948

INITIAL POINT - 2" iron bar with cedar post as indicated in records of County Surveyor for the meander corner between Sections 1 and 12, Township 37 South, Range 15 West, of the Willamette Meridian in Curry County, Oregon, THENCE:

457.0 ft. East to the N.W. corner of the N.E. ¼ of the N.E. ¼ of Section 12 --- Set iron pipe.

1761.5ft. corner common to Secs.1,12,6,& 7-remarked with iron pipe.

1298.1 ft.- South 89° 26' East- iron pipe.

2580.2 ft.- ¼ corner between Sections 6 & 7, T37S, R14W, found remains of witness tree to the North- Set iron pipe in mound of rocks. Marked:
36" Fir, South 24° West, 66.0 ft.
24" Fir, South 22° East, 76.0 ft., there being no trees to the North

1320.9 ft.- South 89° 30' East- Iron pipe
2641.8 ft.- Iron pipe.
5264.2 ft.- Found 4"X 4" wooden stake in mound or rock for ¼ corner between Sections 5 & 8--- added 1"X 4'0" iron pipe.

1319.8 ft.- North 89° 55' East- iron pipe

2639.7 ft.- Found iron pipe for corner to Sections 4,5,8 & 9, and following marked trees:
34" fir, North 12° East, 21.1 ft.
30" fir, South 75° East, 16.5 ft.
20" fir, South 70° West, 35.6 ft.
26" fir, North 61° West, 19.1 ft.

1340.3 ft.- South 0° 21' East along old slashing to 4"X4" wood stake in mound of rock- iron pipe.

2680.6ft.- Found stone as originally marked with trees for ¼ corner to Sections 8 & 9:
36" fir, North 58° East, 12.4 ft.
30" fir, North 29° West, 46.3 ft.

1349.3 ft.- South 1° 25' West- iron pipe.

2698.6 ft.- Found stone marked with notches. Trees gone. Marked following trees:
10" Madrona, South 78° East, 11.5 ft. for section corners- 8,9,16 & 17.
18" fir, South 58° East, 28.0 ft.
10" fir, South 57° West, 23.0 ft.
10" fir, North 19 ½ ° West, 25.5 ft.

Ran a random line West to the S.W. corner of Section 7, as re-established by County Surveyor in 1944 which was an iron pipe with a 36" Burly Myrtle North 30° West, 79.0 ft.- Other witness trees had been washed out, and made a diligent search for each Section and ¼ Section corner between but could not find any tree. Computed line between S.E. corner of Section 8 and S.W. corner of Section 7 is South 89° 35' West, 10,504.5 feet.

The propblem for this survey was to establish the position of the North line of the South ½ of the South ½ of Sections 7 & 8. This I could do with the information on hand after closing the figure be tween the S.W. corner of Section 7 and the N.W. corner of Section 7, which was:
North 0° 07' West, 2763.4 ft.
North 1° 35' East, 2758.8 ft.

D. C. WAX, PRINTERS PORTLAND, ORE. 86/3A

CHAINS The quarter corner between Sections 7 & 8 was more or less obliterated buta careful search located two tree shells which were in the correct position in both bearing and distance from the point as recorded in the original field notes. A 1"X 4'0" pipe was driven for this corner and the following trees were marked:

30" fir, North 58° East, 22.5 ft.
36" fir, South 88° West, 95.5 feet.

U. C. WAY, PRINTERS PORTLAND, ORE. 8023A

CHAINS Section: 33, T31S, R13W, W.M., Curry County, Oregon
For: Evans Products Company
By: J.N. Gearheart, Ore. #183, M.S. Hubbard, Ore. # 1743, and Jack Densler.
Date executed: May 23, 1950, to June 8, 1950.

I commence at the south ¼ corner of Section 33. The hemlock bearing tree is dead and rotton. The bearing tree recorded as a white fir is a cedar in good order. At the point for the corner I set a stone 8x8x6 for the ¼ corner. (Var.20°30E) Run N0°05W

At 16 tallies intersect the point for the ¼ corner between Sections 28 and 33, from which a white cedar 8 inches in diameter stands N08°00'W, distant 30 links. This bearing tree is recorded as a hemlock.

---

I recommence at the south ¼ corner of Section 33, and run N89°47'W, on true south boundary of Section 33.

1307.5 feet set post for 1/16 corner, and mark a hemlock 14 inches in diameter 1/16 1743 BT bearing N. 30°30'W., distance, 52.4 feet., and a chinkapin 20 inches in diameter 1/16 1743 BT, bearing S64°00'E; 34.0 feet.

2042.2 feet, intersect the stone with two bearing trees in good order, the closing corner for Sections 4 and 5, T32S, R13W, W.M.

2615.0 feet. intersect the standard corner for Sections 32 and 33 and set a stone and post from which the original bearing tree, a red fir, not a white fir, stands N36°00'E distance, 39 lks. No other bearing tree extant. I mark a fir 10 inches in diameter SC 1743 BT bearing S44°00'E distance 18.5 feet. A fir 14 inches in diameter SC 1743 BT bearing N09°00'W., distance 7.0 feet.

---

Thence Irrun N01°01'W on true line between Sections 32, and 33, and at 8 tallies intersect the ¼ corner between Sections 32 and 33. From this point a white fir 36 inches in diameter stands S51°00'E, distant 38 links. This tree is called a hemlock in the survey notes. The bearing tree standing N40°00'W. is now a completely rotted stump.

I set stone and post and mark a white fir 16 inches in diameter ¼ S 1743 BT, bearing S72° 00'W, 34.0 feet.

---

Thence I run on true east and west quarter line N89°47'E. 1313.5 feet to a fir 42 inches in diameter which I mark CR T. 1/16 S. for the 1/16 cirner, and mark a cedar 12 inches in diameter. 1/16 1743 BT bearing N27°00'E., distant 9.0 feet., and a fir 8 inches in diameter 1/16 1743 BT bearing N78°00' E. 31.5 ft.

2627.0 feet. interect true north and south quarter line.

At an additional distance of 8 tallies intersect the point for the ¼ corner between Sections 33 and 34. The original fir bearing tree now 36 inches in diameter stands N30°00'W, 10 links.

---

D. C. WAY, PRINTERS, PORTLAND, ORE. 85234

CHAINS

C. C. WAY, PRINTERS PORTLAND, ORE. 85234

CHAINS Section 25, T31S, R14W, W.M. Curry County, Oregon
For: Evans Products Company, Inc.
By: J.N.Gearheart Oregon # 183
Date: Dec. 12, 1951
Bob McCarthy, compassman, Jack LaFlamme, Ralph C. Hix.

I commence at the southeast corner of Section 25, T31S, R14W, W.M., where I find the four original bearing trees, from which I set new post. Thence with declination 20° 30' E, I run on true line between Sections 25 and 30, N.01°31'W.:
2609.4 feet and set fir post for the ¼ section corner, and mark a fir 18 inches in diameter ¼ S 25 183 BT, bearing N25°30'W, 4.7 feet distant. and a fir 23 inches in diameter ¼S 30 183 BT, bearing S12°30'E,12.2 feet.
3918.8 feet. and set post for the 1/16 corner, and mark a fir 13 inches in diameter 1/16 183 BT bearing N79°00'W, 4.4 feet., and a fir 15 inches in diameter 1/16 183 BT, bearing S75°00'E, 20.0 feet distant.
5218.8 feet, intersect the corner of Sections 24, 19, 25 and 30 and set post from the two original bearing trees to the Southeast and Southwest; and mark a fir 20.0 inches in dia. S24 183 BT, bearing N19°45'W, 26.0 feet., and a fir 20 inches in diameter S19 183 BT bearing N57°00'E., 16.0 feet.

---

Thence I run on true line between Sections 24 and 25, N88°08'W.:
2587.7 feet. after diligent search unable to find any trace of the ¼ section corner.
5175.4 feet. a point where I set corner to Sections 23,24,26, and 25 by double proportionate measurement. Am unable to find any trace of the original corner.
7089.6 ft. to top of divide recorded in the notes as 29.70 chains west of this corner. No evidence of the ¼ corner extant.

---

I commence at the ¼ corner between Sections 25 and 26, where I find both of the original cedar bearing trees, from which I set a ¼ corner post. Thence I run on true line between Sections 25 and 26, N00°03'E.
1283.7 feet and set post for the 1/16 corner and mark a fir 31 inches in diameter, 1/16 183 BT bearing S 24° 30'E., 11.0 feet. and a fir 23 inches in diameter, 1/16 183 BT bearing N01°00'W, 27.7 feet. distant.
2567.4 feet to point by double proportionate measurement for corner of Sections 23,24,26 and 25 and set post, and mark a fir 16 inches in diameter S24 183 BT, bearing N21°15'E., 16.0 feet., and a fir 14 inches in diameter, S25 183 BT, bearing S28°00'E, 4.5 feet., a fir 8 inches in diameter, S26 183 BT, bearing S20°00'W, 5.2 feet, and a fir 13 inches in diameter bearing N06°00'W 12.6 ft.
Thence I run N00°11'W, and at
2567.4 intersect the ¼ corner between Sections 23 and 24. Both original bearing trees extant.

---

D. C. WAY, PRINTERS, PORTLAND, ORE. 38Z3A

CHAINS

CHAINS Sections 25,26,35,& 36 T31S, R15W, W.M. Curry County, Ore.
For: Lee Stonecypher and others
By: Clifford A. Stephens
Date: April 25, 1953

The survey commenced at section corner to sections 25,26,35, and 36, T31S, R15W, W.M. March 24, 1953. All angles were turned Twice for a check and magnetic bearings recorded to check the proper recording of the deflection angles right and left. The measurements were taken with a 500.0 foot steel tape and the vertical angle measured with the transit. A solar observation was taken to get true North bearings.

Section corner 25,26,35,and 36 was identified from the following evidence. The iron pin was found as per 1923 survey from which: (Set 1" iron pipe and post for corner).

The fir 16" in dia. now 22" bears N69° E, 5.9 feet.(unopened)

The fir 16" in dia bears S58° E (recorded S60E), 15.0 feet.

New BT: A fir 24" in diameter bears S55E, 19.3 feet. Scribed.

West:--On trial line between sections 26 and 35, T31s, R15W, W.M.

At station 20+51.60 I am looking down into rough canyon--- I therefore establish a base-line on the top of the next ridge, 283.6 feet long. I turn the interior angles 3 times and take the average. I compute the side of the triangle on my trial line to be 1,598.36 feet long. Cont. W@position to cor.26,27,34,35,no trace.

Thence:

West-between Section 27 and 34. at the place where the ¼ corner for section 27 and 34 I find cedar post in fence line with the letters (S.C.P.) scribed on cedar post but no BT's.

I therefore continue West between sections 27 and 34, T31S, R15W, At a point 300.0 feet West of the present U.S. highway 101, centerline, I set temporary hub for section corner.

The distance of 300.0 feet from the centerline of the high way came from 3 different sources of information. The state highway department at Port Orford, Mr. Fitzhugh who now resides on the Sixes River who has done survey work in this area for approximately 30 years. As further evidence of the location of Section corner common to section 27, 28, 33, and 34, Mr. Joe Kirchhoff who now owns the property adjoining the corner pointed out the 1 loacation of the corner in relation to a fence he had built when the corner was still intact. This agreed with the 300.0 feet from the centerline of the present U.S. Highway 101.

I now return to Engineers Station #7 which is near the location of Section corner 26,27,34,and 35 and run:

South: Between Sections 34and 35, T31S, R15W, W.M.

On the South side of Crystal Creek on old burnt Spruce snag is pointed out to me by a man named Capps, Mrs. Whites Son-in-Law as the bearing tree. To varify this I run on the approximate Township line, East to a stream 396 feet. and 61 feet to another creek. I find that I lack 30 feet of having the distance called for in the U.S. field notes and short on the 61 feet between the streams. Since these streams are converging on one-another, as they approach Crystal Creek, I move my line 10 feet south and obtain the proper relationship. Then returning to the approximate corner to Sections 34and 35, I move South 10 feet and West, 30 feet. This location now fits a spruce snag bearing nearly S50W, 31.0 feet. I move this point again until it fits the bearing and distance as called for in the U.S. field notes and re- establish the Section corner on the Township line.

I Set a 1" iron pipe 4 ft. long for corner from which bears:

A spruce snag 48" in dia., S50W, 31.0 feet. (Orig BT)

New Bt's; A dead cedar snag 48" in dia., S77E, 82.9 feet.

An Alder 7" in dia. bears. N60W., 16.0 feet(bark Scribed)

As a further check I chain North 234.0 feet to the center of Crystal Creek which was the distance called for in the original field notes.

I continue again from Engineer's Station #7 near the corner to be re-established for Sections 26, 27, 34,and 35, T31S, R15W W.M.

CHAINS

North: Between Section 26 and 27 on transit traverse.
At engineers Station #11 I intersect blazed line, I follow this line, and at Engineers station # 13 I find old spruce limb with 3 notches on E and W face. I set up on this point and turn off N74E as called for in the 1923 survey and locate BT. This was opened and scribing found. I find 2 snags, one down that fit the U.S. field notes for bearing and distance. I now mark the corner with a 2" Gal. Iron Pipe for corner to Section 22,23,26,and 27 from which bears;
A fir now 18" in dia. N74E, 6.6 feet(by 1923 survey).
New Bt;A fir 24" in dia., S07°W, 67.5 feet (scribed).
U.S. BT's; The fir 24" in dia bears N40W, 21.8 feet (down)
The fir 40" in dia. bears N64E 23.1 feet (standing)
The fir snag 40" in dia. bearing S85E, 44.9 feet is gone, Pushed out by road construction.

By double proportion, I now re-establish section corner to Section 26,27,34,35, T31S, R15W.. Drive 1½" iron pipe for corner. No BT's available NOTE; At a later date than when this is being written, Mr. and Mrs. Stonecypher plan to eredt a car frame in concrete at a point 5 feet North and South of this Corner to stretch the fence too.

I now have the following bearings and distance from the re-established corner to Section 26,27, 34 and 35, T31S, R15W,
N01° 15'43"E, Between Sections 26, and27, 2,647.43 feet to the re-established ¼ Corner between 26,and 27.
Set a 1½" iron pipe and post from which bears:
A spruce 3" in dia. N11½E, 16.5 feet.
Too small to be scribed so I made small face with 3 notches in face.
A fir 8" in dia. N65½E, 113.6 feet scribed.
5,294.87 feet to Section corner 22,23,26,and 27, T31S, R15W, W.M.

S01°04'21" W between section 34 and 35.
1,319.17 feet. Set the N1/16 Corner Set 1" iron pipe and post from which bears:
A spruce 18" in dia. S48E, 36.35 feet.
A Fir 10" in dia. S19W, 25.7 feet.

2, 647.43 feet. Set the 1/4 Section corner between 34 and35.
Set 1" iron pipe and post for corner from Which bears:
A fir 42" in dia. S70E, 31.66 feet.
Note: Big fir scar on North face of this tree. No other BT's available.

3,957.51 feet. Set the S 1/16 corner marked with a 1" iron pipe and a post from which bears:
A fir 18" in dia. N62W, 125.21 feet.( Both )
A fir 16" in dia S30½W, 105.69 feet (scribed)
line
5,276.70 feet to the township/corner to Section 34,35,2and3, T31S and T32S, R15W, W.M.

S89°12'25"E----5,054.94 feet on North boundary of Section 35 to Section corner to 25,26,35,36, T31S, R15W, W.M.

N89°43' W------5,190.39 feet between sections 27 and 34 to point 300 feet West of the centerline of the Oregon Coast Highway .
I now continue my survey from the previously described Section corner common to Sections 22,23,26,and27, T31S, R15W.

East between Sections 23 and 26, T31S, R15W, W.M. I run traverse along old fence line. New fence approximately 130 feet South---- At Engineers station #13, I calculate my latitudes and departure andfind I am 4,748.9 feet East and 291.0 feet North Of my starting point. I now bear to the right and at Station # 15 I make a search for the corner. I find post and iron pin as described in the 1923 survey, and 2 BT's. I drove 1½" iron pipe along side old post, from which bears;

CHAINS

A fir 18" in dia. S20E , 22.2 feet (25.8 feet slope dist.) This distance nearly same as per 1923 survey field notes. The distance in this case being in feet instead of links as noted by county surveyor in coping from old field notes.

A fir 28" in dia. N21E, 37.7 feet. Scribe marks above previously opened.- Charred.

The distance being S88° 37' 12" E, 5,056.80 feet on the North boundary of section 26, T31S, R15W.

Thence- N88°37'12"W on true line between Sections 23 and26
At:-----

2,528.40 feet set the ¼ Section Corner. Found old spruce limb laying on the ground, Scribing visible, approximately 10 feet East of the ¼ way point between the two Section Corners. I set 1¼" iron pipe and post for corner and wired the old spruce limb to the new post from which bears:

A fir 12" in dia. S67E, 96.7 feet.

5,056.80 feet to Section corner, to Sections 22,23,26,27,

I know continue my survey from Section corner common to Sections,26,25,35,and36, T31S, R15W, W.M.

South: on trial line between section 35 and 36.
5/60.7-----Cross stream flows S10W
16/ 34.1---Top of spur NE and SW
19/33.6---Remains of old house foundation as mentioned in Gov't field notes.
26/30.9----Set temporary ¼ corner continued South between Sections 35 and 36.
34/38.0----Branch of Crystal Creek flows SW
47/69.0----Cross stream that flows West,

52/26.8---Made a search for the Section corner on the Township line. By chaining West to Crystal creek, I find I should be approximately 90 feet East to be at the corner. At this point I find the Cedar BT, bearing N45E down and scribing burnt off. This position checks the calls EandW to the stream. I set temp. post and return to the temporary ¼ Section corner between Sections 35 and36. I offset East 35.7 feet and located the original BT for the ¼ Section Corner. The fir 28" in dia. is now a dead snag, bearing, N85W, 7.2 feet was opened and scribing plain. I set 1½" iron pipe and post for ¼ Corner from which:

A fir 38" in dia. bears South25East, 123.5 feet. (New BT)
The fir marked in the original survey and one Bt are down.
This corner on the East bank of small intermittent stream nearly paralleling the line at this point.

I now establish the corner on the Township line between Sections 35,36, and 1,and2. Set 1½" iron pipe for corner and post from which bears:

A fir 8" in dia. N81E, 71.0 feet
A fir 4" in dia N62W 28.5 feet.
An alder 6" in dia. N16E 26.8 feet.

Thence: N0° 08' 35" E on true line between Section 35 and 36.
2,598.9 feet---The ¼ Section corner previously described.
N0°10'25"E between Sections 35 and 36.

1311.45---Set the N1/16 Corner between Sections 35, and 36. Set 1½" iron pipe and post for corner from which:

A fir 18" in dia. bears S53E, 156.4 feet, Scribed.

2,622.90----- To Northwest corner of Section 36, T31S, R15W,W.M.

I now continue my survey fromsection corner 25,26,35,&36, T31S, R15W, W.M.

East---Between Sections 25 and 36 on trial line. Intersect Range line between Ranges 14 and 15 W, 21.3 feet North of the corner to Sections 25 and 36 only. Find orig. BT bears N25W, 5.90 ft.

CHAINS

BT was opened and scribing visible. (This BT now a stump)
Set 1½" iron pipe for corner from which:
A fir 42" in dia. bears N82E, 78.5 feet (not opened)(an original)
A fir 40" in dia. bears S83E 30.7 feet,(by Gearhart)

Thence: N89°57'E on true line between Sections 25,36.
2,595.3---Set ¼ Section corner in fence line. Set 1" iron pipe and post for corner. No BT's available.

5,190.60--To Section corner to Sections 25,26,35,36, T31S, R15W.
I now continue the survey on the Range line at the corner common to sections 25and 36 only.

South: On the East boundary of Section 36, T31S, R15W, W.M.
0/00.0 from corner ascend steep slope
3/49.4 Top spur bears SW
13/38.4 Found stake for temp 1/16 corner.
22/76.2 Cross steam that flows West.
26/38.0 Make search for ¼ Corner. Nothing but charred stumps remain in this area.
52/30.5 Make a search for the Township Corner.----Find old Scribing on SW face of 60" fir snag, and on small snag to the SW but do not agree with Gov't notes. A search through the records at Gold Beach failed to shed any light on the scribed snags. Someone had set a post and marked it the ¼ Corner for Section 31, This just could not be. The ¼ Corner being some 297,0 North of this point. The 60" fir snag bearing S67°W was marked according to the Gov't notes. (BT S31, T32S, R15W. I then measure 24.4 feet N67E from 60" fir snag and find 2 more snags that match the bearing and distance as called for in the 1857 Survey by O.C. Murphy and by the snag called for in the Fitzhugh survey of 1889, bearing N65E 35.6 feet. From this evidence I re-establish the Township corner. Set 3/4" iron pipe and small mound of stone and 2 bottles found in the area for the corner from which:

| | Orig. BT's | |
|---|---|---|
| A fir snag 60" in dia. | brs. S67W, | 24.4 ft. |
| A " " 42" " " | " N10W, | 8.5 ft. |
| " " " 42" " " | " N65E, | 35.6 ft(down) |
| " " " 42" " " | " S15E, | 5.9 ft. (down)and nearly gone) |

New BT's
A fir 24" in dia. bears N23W, 24.3 ft. Scribed
A fir 22" in dia bears S82W, 17.6 ft. Scribed
The distance being 5,221.7 ft. from Northeast corner of Section 36, T31S, R15W, W.M.

Thence: N0° 10'25" E on true line on the East boundary of Section 36, T31S, R15W, W.M.

2,610.85---Set the ¼ Section corner on the East boundary of Section 36, Set 1½" iron pipe and pitch post scribed ¼S, S36 for the corner. No BT's available. This corner is 28 feet North of the top of a bare ridge.
5,221.70----To the corner for Section 25 and 36, T31S, R15W. only.
I continue the Survey from the E¼Corner of Section 36.

West,----On trial line through the center of Section 36. I calculated the distance to be 5, 190.8 feet. I intersect the West boundary of Section 36, 62.37 feet North of the ¼ Corner and at 5,193.8 feet for the distance. This is 3.0 feet more than the calculated distance. I feel safe in calculating the location of the center of this section. Thus saving the time and money to run the mile North and South through the center of the Section. This ground is not valuable enought to warrant this expense.

U. S. WAR. PRINTERS PORTLAND, ORE. 88434

CHAINS

Thence: N89° 55'E on true line through the center of Section 36, T31S, R15W, W.M.

2,592.75 --Set the CS¼ of S36 on true line and at the point calculated to be the intersection of the true line North and South through the center of the section. Set 3/4" iron pipe for the center of the section. No BT's available..

A high rock on South side of a branch of Crystal Creek bears S42W, approx. 300 feet.

A small stream brs. South 6.0 ft.

3,891.65---Set the C-C E1/16 corner on true line.

Set post from which bears;

A fir 16" in dia. S40W, 61.0 feet.

5,190.80----To the East ¼ Corner of Sec. 36, T31S, R15W, W.M.

I now continue my survey from the North ¼ Corner of Section 36, previously described. S0°10'W on true line through the center of Section 36,T31S, R15W, W.M..

1,307.61---Set the C-C N1/16 Corner. Set post from which:

A fir Stump 40" in dia. bears N10E, 19.4 feet.

( No green trees available)

2,613.23---Intersect the center of Section 36, T31S R15W.

I continue the survey from the C-C E1/16 Corner.

N0°10'E---

1,306.92---Set the NE1/16 Corner. No BT's available.--Set Fir post for corner.

Thence: S89°59'W from the NE1/16 Corner.

1,297.70 feet. to the C-C N1/16 Corner previously described.

This completed the Survey.

D. C. WAY, PRINTERS PORTLAND, ORE. 8823A

CHAINS

CHAINS Line between 15 and 22, East line of Section 15, and Section line between 21 and 22, T31S, R13W, W.M. CCO
For: Coos Bay Lumber Company, Coos Bay Oregon
By: C.S. Lehmanowsky
Date: Sept. 1954 and June 1955

Sept. 7, 1954 I commence at the Section Corner common to Sections 14, 15, 22, and 23 and run west on random line V2C°30'. at 40.15 chains set temporary ¼ stake finding no evidence of original ¼ corner continue my random west and at 5,428.0 feet intersect the west line of Section 15, 52 feet North of Section Corner. I return to the temporary ¼ stake prevously set and it is only after determining there was no evidence of the original ¼ corner, that I set a 3 inch square post equal distance and on a true line between the Northwest corner and the Northeast corner of Section 22 from which I witness a Cedar 16 inches., N30°30'W, 40.4 feet. ¼S FT, a white fir 30 inches, S41E, 7.3 feet ¼S BT.

Sept. 23, 1954 I run random line North V20°00' from the Southeast corner of Section 15 and at 2,652.0 feet fall 68.0 ft. East of the East ¼ corner of Section 15. I restored ¼ post and as original witness Hemlock 10 inches, S80°00'W, 15 links was in poor condition, I witness a Cedar Stump 24 inches, S00°30'W, 24 feet ¼S FT, thence I run and blaze the true line South V21°28' to the Southeast corner of Section 15.

June 11, 1955 I commence at the Northwest corner of Section 22 and run south on random line, V21°05', at 2,640.0 feet set temporary ¼ stake and at 5,269.40 intersect the south line of Section 22, 212 ft. E of SW Cor. of Sec. 22. I restored Post and as witness trees were in poor condition, I witness Fir 50 inches in diameter, S85 °15'E, 26.75 feet. I then returned to the temporary ¼ S. previously set and it is only after determining there was no evidence of the original ¼ corner that I set 3 inch square Post on a true line and equal distant between the Northwest corner of and the Southwest Corner of Secetion 22 for the West ¼ corner of Section 22 from which I witness a Cedar 32 inches in diameter S31° 45' W, 9.0 feet ¼S BT I then Set a 4 inch square post for the Southwest corner of the Northwest quarter of the Northwest quarter of Section 22 on a true line and equal distance between the west ¼ corner and the Northwest corner of Section 22, from which I witness a Fir 48 inches, S26°00'W, 20.0 feet. 1/16S BT.

D. C. WAY, PRINTERS, PORTLAND, ORE. 85234

CHAINS

# County Surveyor's Record, Curry County, Oregon

90

CHAINS

Survey in Sec. 21, T32S, R15W, WM, Curry County Oregon.
For: Donald R. McKenzie.
Made by J.N. Gearhart
Date: Sept. 1954

I commence at the closing corner for Sections 15 and 22, T32S, R15W, WM, where I set an iron rod post from the original bearing tree, now a stump, and plainly mark standing N. 74°E, 146 lks.

Thence I run S00° 32'W, 23.8 feet., and set and iron rod post for the corner of section 16 and 21, and mark a fir 28" in diameter- C.S. B.T. 183 bearing S42° 30'W, 38.0 ft. and an alder 6 inches in diameter, S05° 00'E, 10.6 ft.

Also for the closing corner I mark a fir 26 inches in dia. CS BT 183, bearing N73° 30'E, 166.0 ft., and an 6" alder, CS BT 183, N68°00'W, 25.8 ft.

From the corner of Section 16 and 21 as above described, I run on true line between Sections 21 and 22, S00° 32' W., using declination of 20° 20' E.

2612.6 ft. No evidence of original ¼ corner to be found. I set iron rod post for the ¼ corner between Sections 21 and 22, and mark a fir 36 inches in diameter, ¼ S 183, bearing S86°30'W, 40.5 ft., and a36" Fir, ¼ S 183, bearing N. 84°00' E., 52.0 ft.

4177.14 ft.. Set iron rod post for Clyde L. Wagner's NE corner.

5225.2 ft. Point for corner Sections 21, 22, 28, and 27, By double proportionate distance.

Thence on true section line between Section 28 and 27, S00° 32' E, and at 5225.2 ft. intersect the corner of Sections 28, 27, 33, and 34 which is an 1" X 1½" iron bar with a marked cedar post. I mark an 18" Fir, CS BT 183, bearing S.61° 00'W, 27.0 ft., a 10" Fir, CS BT 183, bearing S08°W, 6.5 ft., a 24" Fir, CS BT 183, bearing S86° 00' E, 40.5 ft., and a 30" Fir, CS BT 183, bearing N. 62 ° 00' E., 21.0 ft.

---

I commence at the ¼ corner between Section 22 and 27, where I set an iron rod post so that a cedar snag 36" in dia., stands N09° 00'E., 37.0 ft., and a Cedar snag 40 inches in dia. stands N85° 15'W, 24.4 ft. These distances are measured to tack in face of snags. I mark a 32" Cedar ¼ S BT 183 bearing S85°30'E,, 23.5 feet., Thence I run on true line between Sections 22 & 27, S89° 09'W.

2612.7 ft. Intersect point for corner Sections 21,22, 28 and 27, by double proportionate distance and set an 1½" axle for the corner and set a two inch pipe post S04° 30'E distant, 976.7 ft. (in east and west fence) and at 1328.5 ft. I mark a cedar, 12" inches in dia. C.S. BT 183. The cedar is S04°30' E., from the Section corner.

Thence I run on true line between Sections 21 and 28, N89° 47'W and at 2589.1 ft, set an iron rod post for the ¼ corr between Sections 21 and 28, and mark an alder 7 inches in dia., ¼ S BT 183 bearing S. 73° 00' W., distant 7.0 ft., and an 10" alder ¼S BT 183, bearing S54° 00'E., 8.2 ft.

3883.65 ft. -set iron rod post for the 1/16 cor. and mark a fir 8 inches in dia. 1/16 BT 183, bearing N65°, 00'W, 20.0 ft., and a 22" Fir, 1/16 S BT 183, bearing N. 69° 00' E., distant, 42.5 ft.

5178.2 ft. Intersect the corner of Sections 20, 21, 29 & 28 which is an one inch iron rod post beside broken iron grate. No bearing trees found. I mark a 12" fir CS BT 183, bearing S26° 00'W, 26.0 ft., and a 14" inch Fir, CS BT 183, bearing S53° 30'W, 38.5 ft. No other trees available.

---

CHAINS

I commence at the ¼ cor. between Sections 20 and 21, T32S, R15W, WM, where I find a marked cedar post, from which the burnt remains of a cedar stands S86° 00'E., 30.4 ft. I set an iron rod post in place of cedar post and mark a fir 10 inches in dia., ¼ S BT 183, bearing N80° 00'W, 16.8 ft., and an 8" Fir, ¼ S BT, 183, bearing S56° 00'W, 19.6 ft. This corner is in an old fence corner.

Thence I run on true East and West quarter line S.89° 41'E. and at 1287.0 intersect the 1/16 corner marked by a truck spring from which a cedar snag 6 ft. in dia. marked ¼ stands, S88° 30' W. distant 3.0 ft. No record of this corner was found. I mark a spruce 16 inches in dia., 1/16 S BT 183, bearing S20° 00'W, 40.0 ft.

5156.4 ft. intersect the ¼ corner between Sections 21 and22.

---

I commence at the ¼ corner between sections 21 and 22. Thence N89° 41'W, and at 971.0 ft. set iron rod post. 1671.0 set iron rod post.

---

I commence at the ¼ corner between Sections 16 and 21, where I find a marked post with a one inch iron rod post beside it. The remains of a large spruce stands S67° 00'E., 14 links. A creek flowing South is 70 links East. I mark a 14" Fir, ¼ S BT 183, bearing N67° 00'E., 56.8 ft., and a 10" alder, ¼ S BT 183, bearing N65° 30'W, 13.5 ft.

Thence I run on true North and South ¼ line S00° 40'W and at 2629.4 ft., intersect point for center of Section 21. 5266.0 intersect the ¼ corner between Sections 21 and 28.

---

I commence at the iron rod post previously described as N00° 32' E, 1048.06 ft. from the corner of Sections 21,22,28,27. Thence I run along fence N88° 23'W, and at 870.86 in corner of fence set iron rod post for Northwest corner of the Clyde L. Wagner parcel. 1622.56 set iron rod post for witness corner to the Northwest corner of the Rose Curry parcel.

---

I commence at the post at the northwest corner of the Clyde L. Wagner parcel previously described, thence I run S00°32'W, 958.96 ft. and set iron rod post for witness corner to the Southwest corner to the Clyde L. Wagner parcel.

---

At a point 1040.6 ft. North and 718.1 ft. East of the ¼ corner between Sections 21 and 28 I set an iron rod post for the Northeast corner of the D.L. Haskins parcel.

---

I commence at the corner of Sections 21,22,28,27; thence I run S00° 32' E. and at 2612.6 ft. set an iron rod post for the ¼ corner between Sections 28 and 27 and mark a cypress ¼ S BT 183, bearing S. 66° 00'W. distantce, 298.2 ft. The Southeast corner of the concrete foundation of the Harry White barn bears N61° 15'W, 287.4 ft.

xxxxxx

PART OF EAST BOUNDRY OF SECTIONS 7 and 18 T.37S., R.14W., W.M. in Curry County, Oregon

FOR: S.O. Newhouse, C.H. Young, H.W. Crook

BY: H.J. Newhouse, L. Hildreth, Andrew Hisel, under supervision S.O. Newhouse

DATE: May 31, 1955

Beginning at the NE Corner of the SE 1/4 of the SE 1/4 of Section 7, T.37S., R,14W., W.M. we ran random line South to the 1/4 corner on the East side of Section 18, T.37S., R.14W., W.M. finding it to bear S 0° 43'E 4166.3 feet. We did not find the NE Section corner of said Section 18.

We then returned to the NE corner of the SE 1/4 of the SE1/4 of Section 7 and running on the true line S 0° 43'E 1388.5 feet we set an iron pipe marking the NE section corner of said Section 18 from which bears a;

| | | |
|---|---|---|
| 10 inch Alder | N 41°W | 63.0 feet |
| 15 inch Oak | N 76°E | 17.0 feet |
| 24 inch Fir | S 28°E | 50.7 feet |
| 18 inch Oak | S 71°W | 39.0 feet |

We continued on the true line S 0°43'E 1388.5 feet and set an iron pipe marking the SE corner of the NE 1/4 of the NE 1/4 of said Section 18 from which bears a;

| | | |
|---|---|---|
| 24 inch Fir | N 59°E | 23.0 feet |
| 18 inch Fir | S 29°E | 6.6 feet |

D. C. WAX, PRINTERS, PORTLAND, ORE. 8823A

CHAINS

D. C. WAY, PRINTERS PORTLAND, ORE. 80234

CHAINS

Part of South Boundry Of Sections 11 and 12, T31S, R14W, W.M., In Curry County, Oregon

For: Herb Morrill, Langlois, Oregon

By: H.J. Newhouse, Lee Hildreth, Andrew Hisel, under supervision of S.O. Newhouse.

Date: June 6, 1955

Purpose: Relocation of Section line

We identified the 1/4 Corner between Sections 12 and 13, T31S, R14W, W.M. from the original bearing trees;
12" White Cedar (Now 24" stump) N31°E 23 links.
10" White Cedar (Now 20" stump) S39°E 22 links.

We reestablished the said 1/4 Corner by driving an iron pipe from which bears a;
20 inch Fir S31°E 31.7 feet.
18 inch Fir N 34°E 18.9 feet.

We then run random line West from the said 1/4 corner,
3541 feet Cross creek flowing N
4175 feet Cross creek flowing N
to the SW corner of Section 11, T31S, R14W, W.M., finding it to bear S88°27'W, 7904.0 feet. The SE corner of said Section 11 was not found and the 1/4 corner on the South side of said Section 11 was not found .

We then returned and set an iron pipe for the SW corner of the SE 1/4 of the SW 1/4 of Section 12, T31S, R14W, W.M.. 1/6 of the distance or 1317.3 feet between the said 1/4 corner on the South side of Section 12 and the said SW corner of Section 11 from which bears a;
20" Cedar S38E 24.4 feet.
14" Cedar N12E 25.4 feet.

Thence we ran due North from the said SW corner of the SE 1/4 of the SW1/4 of Section 12 blazing a line for approximately 1/2 mile. 3

D. G. WAY, PRINTERS, PORTLAND, ORE. 85234

CHAINS

D. C. WAX, PRINTERS PORTLAND, ORE. 85234

CHAINS

Partial Subdivision of Fractional
Section 31, T35S, R14W, WM, in
Curry County, Oregon
For: William T.E. Coffman
By: H.J.Newhouse, L. Hildreth, Byron Armstrong,
under supervision of S.O. Newhouse
Date: June , 1955

Beginning at the Southwest Corner, using bearing of the South side of the Section, which had been previously run, as shown on accompanying sketch, we traversed to the ¼ corner on the North side finding it to be 5149.1 feet North and 2424.7 feet East.

From said ¼ corner we checked previous surveys made by other surveyors to the West, finding the iron pipes set on the Section line were N89°21'W,bearing and the meander corner was destroyed. Also no meander corner was found on the West side of the Section.

From the ¼ corner on the North side we ran randome line East to The Northeast corner of Section 31, finding the corner was South 89°57' East, 2600.6 feet. Returned and set NW corner of the NE ¼ of the NE ¼, half way between by driving an iron pipe.

From Northeast corner of Section 31, ran south finding ¼ corner to be S0°18'W, 2620.6 feet.

Returned setting the SE corner of the NE¼ of the NE¼ , half way between by driving an iron pipe from which a 36" Fir bears, N70E, 25.1 feet with a metal tag.

Thence ran North 89°38' West, 1291.8 feet and set iron pipe for the SW corner of the NE¼ of the NE¼ from which a dead 12" Fir bears, North 45°West, 18.5 feet.

Thence ran North 89°38' West, 1291.8 feet and set an iron pipe for the SW corner of the NW¼ of the NE¼.

Thence ran North 85° 13' West, 1307.4 feet to an iron pipe previously set for the SW corner of the NE¼ of the NW¼.

NOTE: In computing the subdivision it was assumed the West side ran due North, 5176.7 feet and the distance and bearing from the ¼ corner on the North side to the Northwest corner North 89° 21' West, 2424.8 feet.

D. C. WAY, PRINTERS, PORTLAND, ORE. 88234

CHAINS

CHAINS

Partial Subdivision of Section 9,
T37S, R14W, WM, Curry County, Ore.
For:Chet Wojohn
By; H.J.Newhouse, L. Hildreth, Andrew Hisel,
under the supervision of S.O.Newhouse
Date:June 1955

Beginning at the Northwest corner of Section 9, T37S, R14W, WM, we ran random line East to the ¼ corner on the North side of Section 9, finding it North 89º 02' East, 2515.4 feet.

We then returned to the Northwest corner of Section 9, and run random line South finding a 1/16 corner marking the SW corner of the NW¼ of the NW¼, bearing South 0°23' West, 1328.3 ft. We continued random South from 1/16 corner South to the ¼ corner on the West side of Section 9, finding it to bear South0° 23' West, 1343.1 feet.

Thence we run South from the ¼ corner on thE West side of Section 9, finding a 1/16 corner marking the SW corner of the NW ¼ of the SW ¼ bearing South 1° 29' West, 1337.6 ft. We continued South on random line to the Southwest corner of Section 9, finding it to bear South 1° 29' West, 1351.6 feet.

Thence we run East on random line from the Southwest corner of Section 9 to the Southeast corner of Section 9, which we found to bear North 89°56'East, 4971.4 feet. We did not find the ¼ corner.

Thence we returned West on Section line setting with an iron pipe, the Southeast corner of the SW¼ of the SE¼, 1242.8 ft, from the Southeast corner of Section 9 from which bears a :

10 inch fir South 83 West, 27.9 feet.
18 inch Oak South 45 East, 6.0 feet.

We continued West on Section line setting the ¼ corner on the South side of Section 9, one half the distance between the Section corners or, 2485.6 feet, from which bears a:

18 inch Fir South 19 West, 28.0 feet
12 inch Fir North 31 West, 18.5 feet.

We continued West on the Section line setting with an iron pipe, the Southwest corner of the Southeast ¼ of the Southwest ¼, 1242.8 feet from the Southwest corner of Section 9, from which bears a:

18 inch Fir South 23 East, 10.1 feet.
24 inch Fir North 23 West, 3.5 feet.

Thence we returned to the Southwest corner of the NW¼ of the NW¼ of Section 9 and run North 89°15' East, 1251.5 feet and set an iron pipe for the Southeast corner of the NW¼ of the NW¼ from which bears a:

30 inch Fir South 22 West, 32.6 feet.
8 inch Oak North 76 West, 8.8 feet.

Thence we run South 0° 55' West, 1340.0 feet and set an iron pipe for the South east corner of the SW¼ of the NW¼ from which bears a :

12 inch Oak North 27° East, 8.7 feet.
48 inch Fir South 83° West, 23.8 feet.

Thence we blazed a line bearing South 1° 23' West to the Southwest corner of the SE¼ of the SW¼.

Thence we returned to the Southeast corner of the SW¼ of the SE¼ and run North 1°15' East, 1358.8 feet, and set an iron pipe for the Northeast corner of the SW¼ of the SE ¼ from which bears a:

36 inch Oak, South1° West, 14.2 feet.
8 inch Oak North 1° West 13.5 ft.

D. C. WAY, PRINTERS PORTLAND, ORE. 35234

CHAINS Thence we run North 89 ° 42' East, 1244.0 feet and set an iron pipe for the Northwest corner of the SW¼ of the SE¼ from which bears a:

8 inch Oak North 63 East, 19.0 ft.
10 inch Oak South 83° West, 23.0 ft.

Thence we run North 1° 17' East blazing a line until we run out of commercial timber.

D. C. WAY, PRINTERS, PORTLAND, ORE. 86248

CHAINS

Rerun of west side of Section 30,
T37S, R14W, W.M., Curry County, Ore.
For: S.A. Agnew
By: H.J.Newhouse, L.Hildreth, under
Supervision of S.O.Newhouse
Date: JUNE, 1955

Beginning at the Northwest corner of Section 30, T37S, R14W, W.M.;

Thence Ran South;
560 feet, cross creek flowing West.
810 feet, cross creek flowing West,
904 feet, cross Oregon Coast Highway.
2624 feet, cross creek flowing Southwest.
3600 feet, cross Oregon Coast Highway
5138 feet, cross creek flowing West.

to the Southwest corner of said Section 30, which we found to be South 0°59'East, 5241.1 feet.

Thence we returned North 0°59'West 1310.1 feet, being ¼ of the distance between the Section corners, and set an iron pipe as the Northwest Corner of the Southwest ¼ of the Southwest ¼ from which bears :

10 inch Alder North53West, 17.5 feet .
10 inch Alder South 38East, 33.0 feet.

Thence North 0°59'West, 1310.3 feet to a point midway between the Section corners where we found already in existence a ¼ corner.(This apparently a restored corner). The one bearing tree was uprooted and dead and bears South 58 East, 31 feet. We drove a new iron pipe from which bears a:

60 inch Fir South 58 East, 50 feet.
8 inch Alder North48 West, 23 feet.

Thence North 0° 59' West, 1310.3 feet, being 3/4 of the distance between the Section corners, and set an iron pipe as the Northwest corner of the Southwest ¼ of the Northwest ¼ from which bears a :

18 inch Spruce North 29 East, 15.8 feet.
18 inch Spruce South 35 West, 16.0 feet.

101

D. C. WAY, PRINTERS, PORTLAND, ORE. 86234

CHAINS

PARTIAL SUBDIVISION OF SECTION 15, T.36S., R.13W., W. M. In CURRY COUNTY, OREGON

FOR: Floyd Perry

BY: H. J. Newhouse, L. Hildreth, E. G. Bennett, under supervision of S. O. Newhouse

DATE: Completed July 25, 1955

We identified the NW corner of Section 15, T. 36 S., R. 13 W., W. M. Curry County, Oregon by the bearing trees.

36 inch Fir N. 9° E. 19 ft. (now rotten stump)
32 inch Fir S. 26½° W. 10 ft.
20 inch Cedar N. 9° W. 17 ft.
14 inch Maple S. 17° E. 11 ft.

We reestablished the corner by driving an iron pipe and marking a new bearing tree replacing the one rotted down with a:

24 inch Fir N 84° E 32 feet.

We then run a random line from the NW corner of said Section 15 to the 1/4 Corner on the West side of said Section 15 which we found to bear S 0° 32' W 2648.1 ft. We reestablished the said 1/4 corner by driving an iron pipe from which bears a:

24 inch Fir S 22° W 31 ft. (original bearing tree)
48 inch Pine N 19° E 77 ft.

We then run a random line from the said 1/4 Corner on the West side of Section 15 to the SW Corner of said Section 15 finding it to bear S 0° 15' W 2609.0 ft. We reestablished the said SW Corner of Section 15 by driving an iron pipe from which bears:

27 inch Cedar N 22° W 31 ft. (original bearing tree)
26 inch Fir N 21° E 71 ft.
12 inch Pine S 52° E 11.3 ft.
24 inch Fir S 13° W 66 ft.

We then run a random line from the SW Corner of said Section 15 to the 1/4 Corner on the South side of said Section 15 finding it to bear S 89° 52' E 2622.7 ft. The corner being located on a 20 x 30 x 8 foot boulder lying in a creek ( an unnamed westerly branch of Quosatana Creek) from which bears a:

30 inch Cedar N 55° W 57 ft.
8 inch Myrtle N 20° E 44 ft.

We then returned to the SW Corner of said Section 15 and running on the true line set an iron pipe marking the NW corner of the SW 1/4 of the SW 1/4 of said Section 15 one half the distance between the 1/4 Corner on the West side of said Section 15 and the SW corner of said Section 15 or 1304.5 feet from which bears a:

14 inch Fir N 50° E 40 ft.
36 inch Pine S 70° W 88 ft.

We then returned to the NW corner of said Section 15 and run a random line to the 1/4 Corner on the North side of said Section 15 which we could not identify. We left a post marked "Approximate 1/4 Corner" at a distance of 2640 feet due East of the NW corner of said Section 15.

D. P. WAX, PRINTERS PORTLAND, ORE. 85234

XXXXXS

ADDITIONAL SUBDIVISION OF SECTION 15, T. 36 S., R. 13 W., W. M.
IN CURRY COUNTY, OREGON

FOR: Floyd Perry

BY: H. J. Newhouse, L. Hildreth, E. G. Bennett, under supervision of S. O. Newhouse.

DATE: Completed August 18, 1955

Beginning at the SW Corner of the NW 1/4 of the SW 1/4 of Section 15, T. 36 S., R. 13 W., W. M. in Curry Co., Oregon we run S 89° 52' E 1311.4 ft. and set an iron for approximate SE corner of the NW 1/4 of the SW 1/4 of said Section 15 from which bears a:

24 in. Fir S 65° E 19.0 ft.
14 in. Madronna South 16.6 ft.

We then continued S 89° 52' E 330.0 ft. and set an iron pipe for the approximate SE property corner from which bears a:

20 in. Oak N 43° E 20.5 ft.
6 in. Myrtle S 57° W 13.0 ft.

We then run N 0° 15' E from said SE property corner 1304.5 ft. and set an iron pipe for the approximate NE property corner from which bears:

10 in. Madronna N 35° E 21.0 ft.
8 in. Oak S 30° E 12.6 ft.

We then run N 89° 52' W 330.0 ft and set an iron pipe for the approximate NE corner of the NW 1/4 of the SW 1/4 of said Section 15 from which bears a:

8 in. Fir S 20° E 17.8 ft.
8 in. Oak S 78° E 14.8 ft.

We then run N 0° 29' E 2651.1 ft. and set an iron pipe marking the approximate NE corner of the NW 1/4 of the NW 1/4 of said Sec. 15 from which bears a:

15 in. Cedar N17° W 33.8 ft.
10 in. Cedar S 86° E 61.5 ft.

# County Surveyor's Record, Curry County, Oregon

104

CHAINS

Part of South side of Section 22,
T35S, R14W, W.M., Curry County, Ore.
For: Pearson-Chamberlain
By: H.J.Newhouse, E.Bennett Jr., L. Fildreth,
under supervision of S.O. Newhouse
Date: August 10, 1955

Beginning at the Southwest corner of Section 22, T35S, R14W, WM, which we identify from iron pipe and bearing trees as recorded in Curry Co. Courthouse.

Thence we run random line East to the ¼ corner on the South side of said Section 22, finding it to bear North 88° 54' East, 2638.1 feet. We identify said corner from the original bearing trees. We drive an iron pipe and remark said trees:

18 inch Oak,(Now 36 inches), 15.5 feet, N21W
20 in.Myrtle,(Now 40 inches), 21.0 feet, S36W.

Thence we return midway between the Southwest corner of said Section 22 and the ¼ Corner on the South side of said Sec. 22, or South 88° 54' West, 1319.1 feet and set the Southwest corner of the Southeast ¼ of the Southwest ¼ of said Section 22, by driving an iron pipe from which bears:

14 inch Oak, S44E, 18.7 feet.
15 inch Myrtle, N82°W, 18.6 ft.

105

D. P. WAX, PRINTERS PORTLAND, ORE. 8623A

CHAINS

D. C. WAY, PRINTERS PORTLAND, ORE. 8623A

CHAINS

Rerun West side of Section 20,
T35S, R12W, WM, in Curry County, Ore.
For:Mrs. J.S. Farrington, Wedderburn, Ore.
H.J. Newhouse, Lee Hildreth, Larry Shellnut,
Dick Adams, under supervision of S.C.Newhouse
Date: Completed November 15, 1955.

We identified the restored SW corner of Sec. 20, T35S, R12W, WM, from the iron pipe corner and bearing trees:

60" Fir, S4°W, 13.9 ft.
60" Fir, N60W, 6.6 ft.
28" Oak, N35E, 66.5 ft.
12" Oak, S43E, 37.0 ft.

We run random line North to the ¼ corner on the West side of said Section 20 which we could not identify.

We continued random line North to the NW corner of said Section 20 which we identified from the one remaining bearing tree:

20" Oak,(now 40"), N47W, 31.0 ft.

We found thebearing and distance betweensaid Section corners to be, N1°0'W, 5268.2 ft.

We reestablished the NW corner of said Section 20 by driving an iron pipe from which bears:

20" Chinkapin Oak N64E, 14.5 ft.
20" Fir, S53E, 18.0 ft.
8" Oak, S17W, 11.0 ft.

We reestablished the ¼ corner on the West side of said Section 20 by dividing the distance between the SW Section corner and the NW Section corner and firmly setting a squared 8" hemlock post in the center of a rockpile from which bears:

36" Oak, N80W, 46.5 ft.
18" Fir, N75E, 50.0 ft.

CHAINS

# County Surveyor's Record, Curry County, Oregon

108

CHAINS Part of Section 22, T32S, R15W, R.M. Curry County, Ore.
For:Donald R. McKenzie.
By: J.N.Gearheart Oregon # 183
Date: January, 1956.

I commence at the corner of Sections 15, 14, 22 and 23, T32S R15W W.M., which is an iron rod; from which the original bearing tree a fir 36 inches in diameter still stands, N42°30'E, 90.4 feet. All other bearing trees destroyed. I mark a fir 12 inches in diameter S14 183 BT, bearing N30°00'E, 7.5 feet.; a fir 9 inches in diameter S23 183 BT bearing S72°30'E, 9.5 feet./ and a fir 14 inches in dia. S22 183 BT, bearing S16°15'W, 37.0 ft.

Thence I run on true line on the line between Section 15 and 22, S88°31'W., Declination 20°18'E. 2616.2 feet. No evidence of the original quarter corner extant. I set an 1¼ inch pipe post for the ¼ corner and Mark a fir 8 inches in diameter ¼S BT 183, bearing N 17°08'E ,17.7 feet. and a fir 18 inches in diameter, ¼S BT 183 bearing S05°30'W , 27.5 feet. 4940.2 feet. intersect the closing corner between Sections 15 and 22, which is an iron rod post with original bearing tree, now a stump of the fir, standing N74°00'E., Distant 146 links.

---

I recommence at the ¼ corner between Section 15 and 22, as above described and run S02°53'E on true north and South quarter line to the quarter corner between Sections 22 and 27, which is an iron rod post with two cedar snag bearing trees as found in 1954. I then marked a cedar 32 inches in diameter, ¼S BT 183, bearing S85°30'E, 23.5 feet.

---

109

D. C. WAY, PRINTERS, PORTLAND, ORE. 8623A

CHAINS

P. G. WAY, PRINTER PORTLAND, ORE. 86234

CHAINS

Subdivision of Section 23,
T37S, R14W, WM, Curry Co., Ore.,
For: Evans Products Co.
By: F.J.Newhouse, Lee Hildreth, Larry Shellnut, Chas. Hogue, under the superviosion of S.C. Newhouse
Date: Completed January 5, 1956.

Beginning at the SW Corner of Section 23, T37S, R14W, WM, which we identify from the following bearing trees:
18" Maple(now 40"), S30W, 26.4 ft.
12" Fir (now stump), N51W, 15.8 ft.
We drive an iron pipe at this corner, from which bears:
36" Fir, N80W, 37.0 ft.
12" Fir, S50E, 31.7 ft.
10" Oak, N72E, 22.0 ft.

Thence we run random line North to the ¼ corner on the West side of said Section 23, finding it to bear, N1°27'E., 2589.0 ft. We drive an iron pipe at this corner from which bears:
24" Fir(now 40"), N60E, 6.6 ft. (orig. BT).
12" in Fir, S47W, 37.7 ft.

Thence we run random line North to the NW Section corner of said Section 23, finding it to bear N2°20'W, 3126.3 ft. We identify this corner from the recorded bearing trees which are all down. We drive an iron pipe at this corner from which bears;
48" Fir, N41W, 47.0 ft.
60" Fir, S71E, 44.0 ft.
No other trees are available for bearing trees.

Thence we run random line East to the ¼ corner on the North side of said Sec. 23 finding it to bear N87°33'E, 2574.4 ft. We drive an iron pipe at this corner from which bears:
13" Oak(now 24"), S60W, 13.0 ft. (Orig. BT)
15" Oak(Now 20"), N22W, 18.0 ft. (Orig. BT).
Thence we run random line East to the NE Section corner of Sec. 23, finding it to bear, S89°23'E, 2611.6 ft. We drive an iron pipe beside the original rock monument from which bears:
4" Madrona(now 10"),N11E, 48.8 ft.(Orig. BT).
36" Fir,(Now60"),S86°E, 41.0 ft.(Orig. BT)/
6" Madrona(now 18"), S55W, 57.0 ft.(orig. BT)
20" Fir, N67W, 71.0 ft. (New BT)
The other original bearing tree is now burned stump.

Thence we run random line South to the ¼ corner on the East side of said Sec. 23 finding it to bear, S0°27'E.,2614.3 ft. We drive an iron pipe beside the original rock monument from which bears:
22" Cedar(now 40"), N11E, 48.8 ft.(Orig. BT).
30" Fir, N72W, 23.3 ft.
The other original bearing tree was a dead snag; we cut the top from same to preserve from blowing down.
Thence we run random line South to the SE Section corner of said Section 23, finding it to bear S1° 06'E, 2600.0 ft. We drive an iron pipe beside the original rock monument from which bears:
10"Oak, S23W, 32.0 ft.
18" Pine, N17E, 11.6 ft.
6" Madrona, S58E, 28.0 ft.
4'X4'X3' rock pile, N50W, 7.5 ft.

Thence we run random line West to the ¼ corner on the South side of Sec. 23 finding it to bear S79°28'W, 2585.8 ft. We drive iron pipe by the original rock corner from which bears:
36"Fir(now 48") N45E, 26.0 ft. (Orig. BT)
34" Cedar(now 40")S55E, 27.3 ft.(Orig BT)
Thence we run random line W. to the point of beginning or the SW Section corner to Section 23, finding it to bear, S89°31'W, 2620.5 feet.

O. P. WAY PRINTERS PORTLAND ORE. 55231

CHAINS

Subdivision of Section 23, T37S, R14W, WM, Curry County, Oregon
For: Evans Products Co.
By: H.J.Newhouse, L. Hildreth, L. Shellnut, C. Fogue, under supervision of S.C.NewhOuse.
Date: January 5, 1956.

Finding the West side of said Section 23 over 400 ft. longer than the East side we further examine the East side by running a random line South from the Southeast corner of said Section 23 to the ¼ corner on the East side of Section 26, T37S, R14W, WM., finding it bear, S 1° 16' W, 2589.0 feet. We drive an iron pipe beside the original rock monument from which bears:

8" pine (now 12"), S71W, 3.0 ft. (orig. BT)
5" pine N62E, 37.0 feet.

The other original bearing tree was a dead snag; we cut the top from same to preserve from blowing down.

Having closed our traverse around said Sec. 23, we return to the ¼ corner on the West side of said Sec. 23, and run East on the true line to the ¼ corner on the East side of said Sec. 23, finding it to bear, as computed, N 83° 16' E, 5080.4 feet.

390 ft. cross creek flowing NW
1320 ft. Cross road
1375 ft. cross creek flowing West
2910 ft. cross road
4170 ft. cross road

Having closed the interior traverse East and West through said Section 23, we compute the bearing and distance from the ¼ corner on the South side of said Sec. 23 to the ¼ corner on the North side of said Sec. 23, finding it to bear, N1° 05' W, 5801.6 ft.

Thence we return to the ¼ corner on the West side of said Sec. 23 and run the following interior lines.

Thence North 83°16' East, 1259.1 ft. on true line. Set iron pipe for the SE corner of the SW¼ of the NW¼ from which bears:

30" Fir, N52W, 42.0 ft.
40" Fir, S45W, 52.0 ft.

Thence N 1° 42' W, on true line 1515.7 ft.
1485 feet, cross creek flowing West.
Set iron pipe for NW corner of the SE¼ of the NW¼ from which bears: 18" Myrtle, N31E 25.0 ft.
30" Fir, S65W, 29.5 ft.

Thence N 85° 24' E, on true line 1271.7 ft.
50 ft. cross creek flowing West
530 ft. Same creek
580 ft. Same creek
Set iron pipe for NE corner of SE¼ of the NW¼ from which bears: 48 in. Fir N32W, 19.0 ft.
18 in. Myrtle, S50W, 15.5 ft.

Thence S 1° 05' E, on true line, 1469.7 ft. to the interior corner of said Section 23. We drive an iron pipe from which bears:

84" Fir, N10E, 12.0 ft.
24" Oak, S10W, 33.0 ft.

Thence North 83° 16' East, on true line, 1281.2 ft. We set iron pipe for NE corner of NW¼ of the SE¼ from which bears:

60" Fir, S76E, 10.5 ft.
48" Fir, N6°W, 25.0 ft.

Thence S1° 05'W on true line, 2862.2 ft. We set iron pipe for SE corner SW¼ of the SE¼ from which bears;

36" Fir, N30E, 17.6 ft.
9" Oak, S83W, 33.0 ft.

# County Surveyor's Record, Curry County, Oregon

112

XXXXXX

PART OF SECTION 26, T. 40 S., R. 13 W., W. M., Curry County, Oregon

WHO FOR: E. White and A. N. Fields

BY: H. J. Newhouse, L. Hildreth, C. Hogue, under supervision of S. O. Newhouse

DATE: Completed March 24, 1956

Beginning at the Southeast corner of Sec. 26, T. 40S., R. 13 W., W.M., Curry County, Oregon, which was identified from the rock pile and remains of one of the original bearing trees:

30 in. White Oak S. 56° 30'E 84.5 ft.

We reestablished this corner by driving an iron pipe from which bears:

48 in. Fir N 6° W 20.5 ft.
48 in. Fir N 70° E 49.3 ft.
48 in. Fir S 20° E 33.5 ft.
No other bearing tree available.

Thence we run random line S 86° 50' W according to field-notes to the 1/4 corner on the South side of said Sec. 26 finding it to bear as called S 86° 50' W 2688.5 ft.

We reestablished this corner by driving an iron pipe from which bears:

42 in. Myrtle (original B.T.) N88° E 77.0 ft.
18 in. Myrtle S 48° E 71.8 ft.

Thence we returned on the true line to the midpoint between the SE corner of said Sec. 26 and the 1/4 Sec. corner on the South side of said Sec. 26 or N 86° 50' E 1344.2 ft.

Thence we drove an iron pipe for the SW corner of the SE 1/4 SE 1/4 of said Sec. 26 from which bears:

8 in. Alder N 21° W 51.5 ft.
36 in Fir S 58° E 85.5 ft.

Thence we run North 1320 ft. setting a post for the approximate NW corner of the SE 1/4 SE 1/4 of said Sec. 26.

D. C. WAY, PRINTERS, PORTLAND, ORE. 86234

CHAINS

# County Surveyor's Record, Curry County, Oregon

114

CHAINS

Part Of Section 9 and Section 10, T31S, R14W, W.M. in Curry County, Oregon.

For: Carver and Houston, Randon , Oregon
By; H.J.Newhouse, L. Hildreth, C. Hogue, under the supervision of S.O. Newhouse.
Date Finished March 15, 1956.
Purpose:Location of Loggin lines.

We identify the NE corner of SEc. 9, T31S, R14W, W.M., in Curry County, Oregon, from the original government Field notes.
We reestablish this corner by driving an iron pipe from which bears:
24" fir N57W, 87.0 feet. No other bearing trees are available.

Thence we run random line West to the 1/4 Section corner on the North side of Said Section 9. Not finding the said 1/4 Corner, we continue random line West to the Northwest Section corner of said Section 9, finding it to bear N89°26'W, 5241.1 ft. We identify this corner from the one remaining original Bearing tree. 36 inch Cedar N53W, 18.0 feet.

We reestablish the Northwest corner of said Section by driving an iron pipe from which bears:
24 inch Cedar N6°E, 36.5 ft.
10 inch Fir S13E, 14.0 ft.
30 inch Cedar S 74W, 32.0 ft.

We return on the true line and set the 1/4 Section corner on the North side of said Section 9 midway between the NE and NW Section corners of said Section 9 or S89°26' E, 2620.6 ft. by driving an iron pipe from which bears:
72 inch Fir Stump S71E, 30.0 feet.
8 inch Alder, N19E, 14.6 ft.

We continue on the true line and set the NW corner of the NE1/4 of the NE 1/4 of said Section 9. 1/4 the distance between the NW and NE corners of said Sec. 9 or S89°26' E,1310.3 ft. by driving an iron pipe from shich bears:
24inch Fir S15E, 14.0 feet.
18 inch Fir N12°W, 37.0 ft.

We return to the NE Sec. corner of said Sec. 9 and run random line East to the 1/4 Sec. corner on the North side of Section 10, T31S, R14W, W.M. Not finding the said 1/4 corner we continue random line East to the NE corner of said Section 10, finding it to bear N89° 11'E, 5357.5 feet.

We identify this corner from the one remaining original bearing tree:
4 inch Alder (now 24 inch) S14W, 9.2 ft.

We reestablish the NE corner of said Sec. 10 by driving an iron pipe from which bears:
24 inch Alder N58W , 12.5 ft.
18 inch Fir S79E 111.0 ft.
24 inch Fir N80E, 105.0 ft.

Thence we run random line South from the NE corner of said Section 10 to the 1/4 Section corner on the East side of said Section 10. Not finding the said 1/4 corner we continue random line South to the SE corner of said Section 10 finding it to bear S0°52'E, 5155.7 ft. We identify this corner from the Government bearing trees and a previous survey.

CHAINS Thence we return on the true line and set the 1/4 Section Corner on the East side of said Sec. 10 midway between the SE corner and the NE corner of said Sec. 10 or N 0° 52' W 2577.5 feet by driving an iron pipe from which bears:

18 inch Fir stump N64°W, 17.0 ft.
12 inch Cedar N84E 110.0 ft.

Thence we return to the NW corner of the NE 1/4 of the NE 1/4 of said Section 9.

Thence we run random line South 2640 ft. and set temporary corner for the SW corner of the SE 1/4 of the NE 1/4 of said Section 9.

Thence we run random line East 1320 ft. and search for the 1/4 Section corner on the East side of said Section 9.

We identify the said 1/4 Section corner on the East side of said Section 9, from the following bearing trees:

72 inch Fir N33E, 30.0 ft.
60 inch Cedar (now stump) S22W, 26.0 ft.

We reestablish said 1/4 Section corner by driving an iron pipe from which bears:

14 in Fir S65W, 24.5 ft.

By calculation we find the bearing and distance between the NE corner of said Section 9 and the 1/4 Section corner on the East side of said Section 9 to be S1°02'E 2720.8 ft.

Thence we run random line South 2640 feet from the 1/4 Sec. corner on the East side of said Section 9 to the SE corner of said Section 9. We were unable to locate any remains of this corner.

Thence we returned to the NW corner of the NE 1/4 of the NE 1/4 of said Section 9 and run the true line to the SW corner of the SE1/4 of the NE 1/4 of said Section 9 parallel to the Sec. line from the NE corner of said Section 9 to the 1/4 corner on the East side of said Section 9, or, S1°02'E, 2720.8 ft.

We drove an iron pipe for the SW corner of the SE 1/4 of the NE1/4 from which bears:

18 inch Fir S81°E 5.0 ft.
14 inch Fir S89W 13.0 ft.

Thence we run true line to the 1/4 Section corner on the East side of said Section 9 parrallel to the Section line on the N side of said Section 9 or S89°26'E, 1310.3 ft.

Thence we run the true line from the 1/4 Section corner on the East side of Said Section 9 to the 1/4 Section corner on the East side of said Section 10 finding it to bear as calculated N87°38'E, 5351.8 ft.

Thence we returned midway S87°38'W 2675.9 ft. and set the approximate interior corner of said Sec. 10 by driving an iron pipe from which bears:

15 inch Fir N27E , 28.0 ft.
36 inch Cedar S41E, 34.0 ft.

Thence we run the true line to the NE corner of the SE1/4 of the NW 1/4 of said Section 10 , N0°57'W,1324.5 feet. We re-established this corner by driving an iron pipe from which bears;

24 inch Fir Stump South 46°W, 15.0 ft.
18 inch Maple, N45E, 4.0 feet.

# County Surveyor's Record, Curry County, Oregon

116

North Boundry Sec. 30, T.31S., R.14W., W.M. in Curry Co. Oregon

D. C. WAY, PRINTERS PORTLAND, ORE. 85234

FOR: Nick Marsh and J. S. Kronenberg

BY: H. J. Newhouse, L. Hildreth, J. Hamilton, C. Hogue, under supervision of S. O. Newhouse

DATE: Completed May 1956

Beginning at the Northeast corner of Sec. 30, T.31S., R.14W., W.M., Curry County, Oregon which we identify from remains of original bearing trees and actual Fir tree corner. We mark one new bearing tree, being the only tree in the immediate vicinity, which bears from the corner:

12 in. Fir S. 34°W. 57.0 ft.

Thence we run random line West to the 1/4 Sec. corner on the North side of said Sec. 30. We find recently established 1/4 Sec. Cor. set by L. Prahar, Moore Mill and Lumber Co. No evidence of original 1/4 Sec. corner is found.

Thence we continue random line West to the NW corner of said Sec. 30 which we identify from recently run and set Government corner. The distance and bearing we find is South 88° 20' West. 5541.5 feet.

Thence we make proper corrections of distances pertaining to Sections bordering Township lines and return on true line North 88° 20' East 1420.6 feet and set, by driving a post marked 1/16 on two faces, the NW corner NE 1/4 NW 1/4 of said Sec. 30.

Thence we continue on true line North 88° 20' East 1373.6 feet to the 1/4 Sec. corner of the North side of said Sec. 30 finding our measurments not agree with the afore mentioned 1/4 Sec. corner set by Moore Mill and Lbr. Co.

# County Surveyor's Record, Curry County, Oregon



D. C. WAY PRINTERS PORTLAND, ORE. 88X3A

CHAINS

PARTIAL SUBCIVISION OF SECTIONS 3, 4, and 9, T.36S., R,14W., W.M. in Curry Co., Oregon

FOR: N.S. Atherton et. al. and H. Crook - H. Shields

By: H. J. Newhouse, L. Hildreth, S. Hildreth, C. Hogue, J. Hamilton, under supervision of S.O. Newhouse

DATE: Completed May 1956

We reestablish the SW corner of Sec. 3, T.36S., R.14W., in Curry Co., Oregon which we identify from remains of original BTs. by driving an iron pipe from which bears:

8in. Oak East 30.0 ft.
8 in. Oak South 11.0 ft.
10 in. Madrone S 46°W 20.5 ft.
60 in Fir (orig. BT dead top) N 45°W 42.2 ft.

Thence we run random line North to 1/4 Sec corner on the West side of said Sec. 3. Not finding said 1/4 corner we continue North to NW corner of said Sec. 3 finding it to bear N 0° 34' W 5106.4 ft. We identify said corner from County Surveyors notes on restored corners and drive an iron pipe from which bears:

10 in. Madrone N77°W 30.0 ft.
8 in Elk Brush (Blue brush, Buck Brush, etc.) N 49°E 20.0
12 in. Oak S 21°E 34.0 ft.
10 in Madrone S 64°W 33.0 ft.

Thence we return on true line and set 1/4 corner on the West side of said Sec. 3 by proportioning our distance in relation to original distance determined by government survey or N 0° 34'W 2531.0 ft. from the SW corner of said Section 3. We drive an iron pipe from which bears:

5 in Fir N 35°E 10.8 ft.
18 in. Oak N 55°W 17.0 ft.

Thence we return on true line and set NW corner of SW 1/4 SW 1/4 midway between the SW corner of said Sec. 3 and the 1/4 Sec. corner on the West side of said Sec. 3 or N 0°34'W 1265.5 ft. from the SW corner of said Sec. 3 by driving an iron pipe from which bears:

12 in Oak N 66°W 22.5 ft.
30 in Oak S 35°E 14.5 ft.

We return to the SW corner of said Sec. 3 and run random line East to 1/4 Sec. corner on the South side of said Sec. 3. Not finding said 1/4 Sec. corner we continue on to the SE corner of said Sec. 3 finding it to bear S 89° 21' E. 5123.6 ft. We identify said corner from the County Surveyors notes on restored corners. We find BT in NW quadrant to be down and decayed. We refrence in a 48 in. Oak N 56°W 31.0 ft. by chopping in 3 hack marks facing the iron pipe corner.

Thence we return on true line and set the 1/4 Sec. corner on the South side of said Sec. 3 or N 89°21' W. 2561.8 ft. from the SE corner of said Sec. 3. We drive an iron pipe from which bears:

5 in. Oak N 2°W 36.0 ft.
5 in. Madrone S 3°W 40.3 ft.

Said 1/4 Sec. corner is on a small flat in dense brush.

Having thus run two side of said Sec. 3 we accept the distances and bearings determined by previous surveys for Libby Creek Logging Co. and Associated Plywood Corp. on the remaining two sides of said Sec. 3 and run the following interior lines.

We return to the NW corner of the SW 1/4 SW 1/4 of said Sec. 3. Thence we run on true line S 89°17' E 1288.9 ft. and set iron pipe for NE corner SW 1/4 SW 1/4 said Sec. 3 from which bears:

18 in. Oak N 52°E 24.5 ft.
7 in. Oak S 5°E 21.0 ft.

B. O. WAY BROTHERS, PORTLAND, ORE.

XXXXX

We continue on true line S 89°17'E. 1288.8 ft. and set NE corner of SE 1/4 SW1/4 said Sec. 3 from which bears:

18 in. Fir N 25°W 6.5 ft.
18 in Fir S 55°W 11.9 ft.

Thence we run on true line S 0°08'W 1263.6 ft. to the 1/4 corner on the South side of said Sec. 3.

Thencee we return to the 1/4 Sec. corner on the West side said Sec. 3 and run the true line S 89°15'E. 12966.7 ft. to the NE corner of the N W 1/4 SW 1/4 of said Sec. 3. We drive an iron pipe from which bears:

10 in Oak N 13°E 14.5 ft.
12 in. Fir S 16°W 27.6 ft.

This corner on extremely steep West slope.

Thence we run S 0°21'E 1265.5 ft to the NE corner SW1/4 SW1/4 said Sec. 3.

Thence we return to the SW corner of said Sec. 3 and run random line West to the 1/4 Sec. corner on the South side of Sec. 4, T.36S., R14W., W.M. Not finding said 1/4 Sec corner we continue West to the SW corner of said Sec. 4 finding it to bear S 89°16'W 5121.6 ft. We find iron pipe, rockpile, and original BTs. We rescribed old BTs and two new BTs.

48 in. Fir N 22°E 115.0 ft. (orig. BT.)
24 in. Fir N 50°W 325.0 ft. (orig. BT.)
14 in. Fir S 40°E 123.0 ft.
16 in. Fir S 42°W 205.5 ft.

Thence we return on true line 1/4 the distance between the SW and SE section corners of said Sec. 4 and set the SW corner of the SE1/4 SW 1/4 of said Sec. 4. or N 89°16' E 1280.4 ft. We drive an iron pipe from which bears:

20 in. Fir S 22°W 14.0 ft.
10 in. Oak N 16°W 33.7 ft.

Thence we return midway between the SW and SE Sec. corners of said Sec. 4 and set the 1/4 Sec. corner N89°16'E 2560.8 ft. from the SW Sec. corner of said Sec. 4 We drive an iron pipe from which bears:

6 in. Madrone N 77°W 12.6 ft.
5 in. Bluebrush (Elk brush,Buck brush, etc.)S 61°E 25.2 ft.

Thence we run random line North from 1/4 Sec. corner on the South side of said Sec. 4 to the Interior 1/4 Sec. corner of said Sec.4. We find it to bear N 1°29'W 2636.1 ft. We find iron bar and BTs. One BT being destroyed we mark one new BT.

8 in. Myrtle S 5°E 20.5 ft.

Thence we return on true line to midpoint between the Int. Sec. corner of said Sec.4 and the 1/ 4 Sec. Cor. on South side of said Sec. 4 of S 1°29'E 1318.8 ft. And set the NW corner of the SW 1/4 SE 1/4 of said Sec. 4. We drive an iron pipe from which bears:

3in. Alder S33°E 9.2 ft.
36 in. Fir N 64°W 62.0 ft.

Thence we run on true line N 89° 34' W 2582.4 ft. to the previously set NW corner Sw 1/4 SW 1/4 Sec. 3, T.36S., R.14W., W.M.

Thence we return to the Interior 1/4 Sec. corner of said Sec. 4 and run the true line to the previously set 1/4 Sec. cor. on the West side of said Sec. 3. or S 88°27'E 2601.2 ft.

Thence we return to the SE Sec. corner of said Sec. 4 and run random line South to the 1/4 Sec. corner on the East side of Sec. 9, T.36S., R.14W., W.M. finding it to bear S 1°14'E 2669.0 ft. We find iron pipe and stump of one BT.

36 in. Fir S 21°E 39.0 ft.

We mark the following new BTs.

36 in Oak N 3°E 60.2 ft.
5 in Oak S 48°W 36.0 ft.

Te return on true line midway between the SE Sec. corner of said Sec. 4 and the 1/4 Sec. corner on the East side of said Sec. 9 or N 1°14'W 1334.5 ft. and set the NE corner of the SE1/4 NE 1/4 of said Sec 9. We drive an iron pipe from which bears;

16 in Oak N 67°W 19.0 ft.
12 in Madrone S 62°E 11.0 ft.

D. C. WAX, PRINTERS, PORTLAND, ORE. 6623A

CHAINS

Part of Sec. 29, T32S, R15W, W.M.,
Curry Co. Oregon
For: H.W.Zurwalt and W.E. Nickell
By: H.J.Newhouse, J.W.Hamilton, C.Hogue, under supervision of S.C.Newhouse
Date: Finished June 8, 1956

Beginning at an iron pipe marking the SE Corner of Sec. 29, T32S, R15W, WM, we run random line North to the ¼ corner on the East side of said Sec. 29. finding it to bear N 0°15' W, 2,590.6 ft. We identify one BT:

24" Fir, S87E, 53.3 ft. (now stump)

We mark two new BT's:

24" Fir, N83E, 55.0 ft.
12" Alder, S73W, 55.7 ft.

Thence we return to the SE corner of said Sec. 29, and run random line West to the ¼ corner on the South side of said Sec. 29 finding it to bear N 89°35' W, 2,631.4 ft. We drive an iron pipe from which bears:

8" Fir, N67E, 20.1 ft.
10" Fir, S63E, 11.4 ft.

Being unable to return midway between the SE corner of said Sec. 29 and the ¼ corner on the South side of said Sec. 29, to set the SW corner of the SE¼ of the SE ¼ of Sec. 29 due to a mill pond we traverse said pond to a point 203.5 ft. North and 1,316.6 ft. West of the SE corner of said Sec. 29.

We drive an iron pipe at this point thence we run N0°15'W, 1101.4 ft. parallel to the East side of said Sec. 29. We drive an iron pipe for the NW corner of the SE ¼ of the SE ¼ of said Sec. 29, from which bears:

18" Fir, N36E, 32.2 ft.
18" Fir, S30E, 39.2 ft.

County Surveyor's Record, Curry County, Oregon

121

D. C. WAY, PRINTERS PORTLAND, ORE. 8623A

CHAINS

D. C. WAY, PRINTERS PORTLAND, ORE. 8823A

PART OF SECTIONS 11 & 12, T. 32 S., R. 14 W., W.M. in CURRY COUNTY, OREGON

FOR: Moore Mill & Lbr. Co.

By: H. J. Newhouse, J. W. Hamilton, Ed Bennett Jr., under the supervision of S. O. Newhouse.

DATE: Completed August 1956

Beginning at the 1/4 Sec. Cor. on the E side of Sec. 12, T. 32 S., R. 14 W., W. M.., which we identify from the government field notes. Both original B. T.'s are down.

We drive an iron pipe next to the stone from which bears
60 in. Maple N 70 W 46.5 ft.

Thence we run random line W toward the 1/4 Sec. Cor. on the W side of said Sec. 12.

At a distance of 4992.7 ft. W of the 1/4 Sec. Cor. on the E side of Sec. 12, we find it impractical to continue. We then traverse in a Southerly direction to the County Road and a rock mound and post supposedly set on the W boundry of said Sec. 12.

Thence we run random line S. From said monument to the SW Cor. of said Sec. 12.

We identify the original corner as described in the government field notes and find the following two BT's. gone.
9 in Laurel (Madrona) N 35° 30'E 20 links
7 in. Sargent Oak (Tan Oak) N 14° 30' W 33 links

We mark the following trees as replacements:
10 in. Fir N 28° W 16.0 ft.
12 in. Fir N 20° E 36.0 ft.

We then go to the NW corner of said Sec. 12 which we identify from remaining stone and BT's.
10 in Fir (now 24") N 32° E 43 links (28.7) ft.
14 in. Fir S 22° 30' E 37 links (stump)
15 in. Fir S 69° 30' W 14 links (dead, rotten stub)
8 in. Fir N 22° 15' W 13 links (gone)

We drive an iron bar next to the stone from which bears:
8 in. Fir S 71° E 18.9 ft.
18 in. Fir N 30° W 52.9 ft.
10 in. Myrtle S 22° W 38.5 ft.

Thence we run random line S from the NW corner of said Sec. 12, 2480.2 ft. where we again find it impractical to continue further. We then traverse South-easterly and tie into our random line running W from the 1/4 Sec. on the E side of said Sec. 12.

We make a search for the 1/4 Sec. Corner on the W side of said Sec. 12 but conclude that due to steepness and numerous slides that said corner must be destroyed.

By computation we find the distance and bearing of the W side of said Sec. 12 to be N 0° 25' W 5289.6 ft.

Thence we return to the N.W. Corn.er of said Sec. 12 and run on true line 1/4 the distance between the Section Corners on the W. side of said Sec. 12 or S 0° 25' E, 1322.4 and set the NW Cor. of the S.W. 1/4 of the N.W. 1/4 of said Sec. 12 by driving an iron pipe from which bears:
15 in. Oak N 62° E 2.5 ft.
20 in. Fir S 81° W 38.5 ft.

Thence we continue on the trueline S 0° 25' E 1157.8 ft, and set a witness Cor. to the 1/4 Sec. Cor. on the West side of said Sec. 12 by driving an iron pipe from which bears:
6 in. Fir S 10° W 11.2 ft.
10 in Oak N 87° E 15.2 ft.

By computation we find the bearing and distance from the 1/4 Sec. Cor. on the East side of Sec. 12 to the 1/4 Sec. Cor. on the West side of said Sec. 12 to be S 89° 23' W 5297.2 ft.

Thence we return to the NW Cor. of said Sec. 12 and run random line W to the 1/4 Sec. Cor. on the N. side of Sec. 11, T. 32 S., R. 14 W., W. M., finding it to bear S 89° 34' W 2638.4 ft;

XXXXX

We identify the corner from the original stone and remains of B. T's.

24 in. Cedar S 74° W 48 links ( now a stump)

6 in Sargent Oak N 13° 30 ' E 57 links ( no evidence of original original tree but several oak bushes grow from the proper location)

We reestablish this Cor. by driving an iron pipe from which bears:

36 in. Maple N 12° E 71.8 ft.

4 in. Bluebrush (Elk brush, Buck brush, etc.) S 8° E 50.0 ft.

Having thus run the N side of the NE 1/4 of Sec. 11 and the E side of Said Sec. 11, we proceed to run the boundries of the SE 1/4 of the NE 1/4 of said Sec. 11, by running the N side and S side of said SE 1/4 of the NE 1/4 of Sec 11, parallel to the aforementioned N side of the NE 1/4 of said Sec. 11, and we run the W side of the SE 1/4 of the NE 1/4 of said Sec 11 parallel to the aforementioned E side of said Sec. 11.

Beginning at the previously set NW corner of the SW 1/4 of the NW 1/4 of Sec 12, T. 32S., R. 14 W., we run on true line, or, S 89° 34' W 1319.2 ft. and set the NW Cor. of the SE 1/4 of the NE 1/4 of said Sec. 11 by driving an iron pipe from which bears:

18 in. Maple, N 85° W 32.0 ft.

20 in. Oak S 59° E 39.0 ft.

Thence we run on true line, or, S 0° 25' E 1322.4 ft. and set the SW Cor of the SE 1/4 of the NE 1/4 of said Sec. 11, by driving an iron pipe from which bears:

8 in. Fir N 24° E 24.5 ft.

12 in. Myrtle N 77° W 23.1 ft.

Thence we run on true line, or N 89° 34' E 1051.4 ft. at which point it is no longer practical to continue, and set a Witness Cor. to the 1/4 Sec. Cor. on the E side of said Sec. 11 which is a 10 in. Tan Oak tree with a 16 penny spike driven in the E and W faces and Scribed "w.C." from which bears:

20 in. Fir N 15° W 17.0 ft.

CHAINS

Part Of Section 22, T31S, R15W,
WM, Curry County, Oregon
For: E.S. Roush
By: H.J. Newhouse, J.W.Hamilton, Ed Bennett Jr.,
C.Hogue, and T. Miller, under supervision
of S.O. Newhouse
Date: Completed October 16, 1956.

Beginning at the ¼ corner on the West side of Section 22. T31S, R15W, WM, which we identify from iron pipe and remains of Cedar post and one bearing tree:

34" Fir (now stump), S28°W, 14.0 ft.

We restore said ¼ corner by driving an iron pipe from which bears;

12" Hemlock, N78E, 75.9 ft.
15" Hemlock, N53W, 4.0 ft.

Thence we run North 375.0 feet.
Thence we run East, 1264.2 feet to Westerly boundary of the Oregon Coast Highway.
Thence we run North, 945.0 ft.
Thence we run West, 1278.8 feet.
Thence we run North, 438.4 feet.
Thence we traverse down logging road to the NW corner of said Section 22, which we identify by finding a 3 inch iron pipe with a brass cap. No bearing trees for this iron pipe found. Therefore we mark the following trees:

24" Fir N45W, 62.4 ft.
18" Cedar, N85E, 67.0 ft.
8 " Alder, S3°W, 46.4 ft.

We find the distance and bearing between the ¼ corner on the West side of said Section 22 and the NW corner of said Sec. 22 to be N0°08' W, 2642.7 ft.

Thence we return midway between the two aforementioned corners and set the NW corner of the SW¼ of the NW¼ of Section 22, or, S0°08' E, 1321.3 feet from the NW corner of said Section 22, by driving an iron pipe from which bears:

18" Cedar, N43W, 34.1 ft.
18" Hemlock, S36E, 49.5 ft.

CHAINS

# County Surveyor's Record, Curry County, Oregon

126

CHAINS

Retracements in Sections 15,16,21,22,
T35S, R14W, WM, Curry County, Oregon
For: Hendricks Bros. Logging Co.
By: H.J.Newhouse, J.W.Hamilton, L. Hildreth,
under supervision of S.O.Newhouse
Date: December 1956.

Beginning at Section corner common to Sections 21,22,27, and 28, which I identify from Co. Surveyors notes of restored corners:

I Mark one New BT;
30 inch Fir, N3°W, 44.3 ft.

Thence I run random line North to ¼ Section corner between Sections 21 and 22. No Trace is found.

Thence I continue North on random line to Section corner common to 15, 16, 21, and 22. No trace found.

Thence North on random line to ¼ corner between 16 and 15, which I identify from remains oforiginal BearingTrees:
18 inch Hemlock (rotten wood stump)
24 inch Cedar (solid stump)
I drive an iron pipe from which bears:
18 inch Hemlock, S70°W, 39.9 ft.
18 inch Hemlock, S13°E, 34.9 ft.

I find the ¼ corner between Sections 16 and 15 to be 7759.5 feet North, and 97.4 feet East of the Section corner common to Sections 21,23,27,and 28.

By single proportion I locate the approximate Section corner common to Sections 15,16,21,and 22 to be 5133.8 feet North, and 64.5 feet East of the Corner common to Sections 21,22,27,and 28.

I now go to the ¼ corner between Sections 16 and 21, which I identify from Co. Surveyors notes of restored corners:
I find orig. alder BT, N77°W, 20.0 feet, a dead snag but still standing.
I find 18 inch Alder, S3°E, 17.0 feet, a dead snag.
I mark 10 inch Fir, S83°E, 15.5 feet.

Thence I run random line East to approximate Section corner to Sections 15,16,21 and 22.At 2477.9 feet East I intersect North-South line, 224.1 feet North of approximate Section corner to 15,16,21, and 22.

Thence I run random line East fromm approximate Section corner to Sections 15,16,21,22, to ¼ corner between Sections 15 and 22, finding it to be 2,678.4 feet East, and 36.5 feet North of the approximatedSection corner to 15,16,21, and 22.
I identify this corner from remains of :
50 inch Fir, North, 3.3 feet (now 72" stump).
6 inch Oak, S30°E, 4.6 feet(gone but oak scrubs grow in proper location.
I drive an iron pipe from which bears:
15 inch Fir, N34°W, 24.0 feet.
15 inch Fir, S20W, 15.5 feet.

With the above information I reestablish by double Proportionate measurement, the Section corner common to Sections 15,16,21,and 22.
I drive an iron pipe from which bears:
72 inch Fir, S84°E, 24.1 feet.
36 inch Oak, S86°W, 44.7 feet.

I find the bearing and distance between the Section corner common to Sections 15,16,21,22 and the Section corner common to Sections 21,22,27, and 28, to be S1°53'W, 5136.6 feet.

Thence I return midway and set the ¼ corner between Sections 21 and 22, or, S1° 53' W, 2568.3 feet by driving an iron pipe from which bears:
36 inch Hemlock, N45°E, 34.5
72 inch Maple, S39°W, 27.5

U. L. WAX, PRINTERS PORTLAND, ORE. 86238

CHAINS

Thence I continue S1°53'W, 1284.1 feet and set the NW corner to the SW¼ ofthe SW¼ of Section 22.

I drive an iron pipe from which bears:

8 inch Willow, S86E, 34.5 feet.
10 inch Alder, N78W, 23.3 feet.

Having previously run the retracement from the Section corner common to Sections 21,22,27, and 28, to the ¼ corner between Sections 22, and 27, I proceed to run the remaining boundaries to the SW¼ ofthe SW¼ of Section 22.

From previously described NW corner of SW¼ of the SW¼, I run true line, N88°58'E, 1311.1 feet and set NE corner of SW¼ of the SW¼ by driving an iron pipe from which bears :

10 inch Hemlock, N29°E, 10.0 feet.
12 inch Oak, S46°E, 6.3 feet.

Thence I run S1°32'W, 1282.2 feet and close on the previously set Southeast corner of the SW¼ of the SW¼, Section 22.

U. C. WAY, PRINTERS - PORTLAND, ORE. 97223

CHAINS

Subdivision in the North Half of
SEction 18, T34S, R11W, WM, CCO.
For: Wesley Morgan
By: H.J.Newhouse, J.W.Hamilton,L.Hildreth,
under the supervision of S.O.Newhouse
Date:Completed Jan, 1957.

Beginning at the Interior corner of Section 18, set originally by Cuniff and restored by S.O.Newhouse which we identify from iron pipe and BT's:

12" Madrona N27E, 13.9(now tall broken stub.)
11" Madrona, S42W, 7.3 feet(Short broken Stub)

We mark:

14" Fir, N72W, 30.0 feet.
18" Oak, S51E, 22.0 feet.

Thence run random line North to ¼ corner common to Sections 7 and 18. We find an iron pipe and following BT'S:

18" Oak, N36E, 19.3 feet.
6" Madrona, S45E, 19.0 feet.

We find the bearing and distance to this corner fromsthe Interior corner of,Section 18 to be, N3°20'W, 24.33.4 feet.

Having no knowledge at the time as to how this corner was set, and finding no evidende of the corner as reestablished by Cunniff, we run random line West to Section corner common to Section 7 and 18 only, finding it to bear S84°29W, 2787.1 feet

We identify this corner from Government Brass cap and original stone. We find all bearing trees in poor to missing condition.

We mark the following New BT's:

48" fir, N87E, 50.6 feet.
12" live oak, S54E, 18.0 ft.
24" Alder, S66W, 53.0 ft.

Thence we return to ¼ corner common to Sections 7 and 18, and run random line East to Section corner common to Sections 7,8,17,18, finding it to bear, N84°18'E, 2799.1

We identify corner from remains of Alder BT, Marked by Fred Mensch, Codastrial Engineer, in 1922. Wealso find stone with X but no brass cap. We drive an iron pipe beside stone with X and mark:

16 inch Black Oak, S88W, 96.9 feet.

We accept the ¼ corner between Sections7 and18 as being legally set by single proportionment.

From the Section Corner common to Sections 7,8,17,18, we run random line South to ¼ corner between Sections 17 and 18, We find it to bear, S1°11'E, 2725.0.

We identify it from an iron pipe and BTs set by S.O. Newhouse. We remark said BT's.

Thence we go to Section corner common to Sections 7 and 18 only, and run random line South. At 2242.3 feet South we find ¼ corner to Section 13, T34S, R12W, 39.6 feet East of random line.

One Gov'T BT is down and rotten . The other is in poor condition. We mark:

10" Oak, S3°W, 29.6 ft.
10" Oak, N50W, 29.2 ft.

We continue random line South and find ¼ corner to Sec. 18, T34S, R11W, to bear S1°09'E, 2524.3 ft. from the Section Corner common to Sections 7 and 18.

G. E. WAX, PRINTERS PORTLAND, ORE. 89434

CHAINS

Both Gov't BT's stand but are in poor condition . We Mark:
8" Fir S55E, 47.5 ft.

We now have sufficient information to run all interior lines in N½ of Section 18,

We return to Interior Corner of Section 18 and run on true line, S82°47'W, 1443.7 feet and set the Southwest corner to the SE¼ of the NW¼ of Section 18.

We raise mound of stone with central stone marked on top with an X , from which bears:
15 inch Fir S84W, 22.6 ft.
10 inch Fir S25W, 43.2 ft.

Thence we run on true line, N 2° 14'W, 2,478.6 ft.,to the NW Cor. of the NE ¼ of the NW¼ of Sec. 18.

We drive an iron pipe from which bears:
15" Fir, S62E, 47.2 ft.
10" Oak, N7W, 22.4 ft.

~~CHAINS~~
FEET:

FIELD NOTES ON RETRACEMENT OF WESTERLY PORTION OF NORTH LINE OF Sec. 19, T37S, R14W, WM, Curry County, Oregon

By: Paul E. Lauch
Date: Jan. 22, 1957

Survey commenced at the ¼ corner common to Secs. 18 & 19, Which I found nearly lost to identify, the original white fir bearing tree having been recently destroyed by bull-dozer work while constructing a skid road over the location of the ¼ corner. I reset a post for the ¼ corner, from which I marked the following new bearing trees:

A Hemlock 30" Dia. bears, N 7°30' W, 90.2 ft.,marked ¼ S BT.
A Spruce 18" dia. bears, S 48°W, 37.2 ft., marked ¼ S BT

Thence due west on a random line between sections 18 & 19, Var. 20°E.

605.0 Creek 6 inches wide flows northeast.
1260.0 Top of ascent and descend northwest slope.
1600.0 Creek 6 inches wide flows north.
1795.0 Creek 6 inches wide flows north.
2585.8 Fall 38.0 feet north of corner common to Sections 18 & 19, T37S, R14W, and Sections 13 and 24, T37S, R15W, which is a 4X6 post and iron bolt witnessed as described in County Surveyors record Volume 9, page 112. Thence run S 89°10' E, between Secs. 18 & 19, Var. 20°E.

1299.3 Set stake for 1/16 corner from whichbears:
A Spruce 17" dia., S 11°E, 89.7 ft.
Marked 1/16 S BT 382
A Spruce 16" dia., S 70°E, 73.0 ft.
Marked 1/16 S BT 382

In the presence of Norman Laird & Geo. Wenzel, January 22, 1957

# County Surveyor's Record, Curry County, Oregon

131

D. C. WAY, PRINTERS, PORTLAND, ORE. 85234

CHAINS

U. C. WAX, PRINTERS PORTLAND, ORE. 6823A
CHAINS XXXXX

East 1/2 Sec. 6,T38S,R14W,WM

WHO For: Coos Curry Electric Co-Op
PURPOSE: Location of property line
DATE: February 1957
BY: H. J. Newhouse, L. Hildreth,J. Hamilton,C.Hogue
under supervision of S. O. Newhouse

Beginning at the quarter corner common to Sections 31,T37S, R14W and Sec. 6,T38S,R14W, WM which we identify from iron pipe set by Oregon State Park Commission. Thence we run random line South to the 1/4 Sec. Corner between Sections 6& 7 T38S,R14W which we identify from County Surveyors Notes on restored corners. We find the distance and bearing to be S 1° 52' W 5278.6 ft.

Thence we return on true line and set the Interior corner to Sec. 6 after making proper adjustments for Sections bordering on Township lines or N 1° 52' E 2636.6 ft. We set an iron pipe from which bears:

24 in. Oak S38W 13.9 ft.
24 in. Fir N14W 7.4 ft.

Thence we continue N 1° 52' E 1318.3 ft. and set the NW corner of th SW 1/4 NE 1/4 of Sec. 6 by driving an iron pipe from which bears:

10 in. Alder N64W 22.0 ft.
18 in. Alder S53E 11.0 ft.

From said 1/16th corner we run random line East. At 2640 ft. we set temporary 1/16 corner.

Thence we run random line North to the NE corner of said Sec. 6 which we identify from iron pipe set by Oregon State Park commission. We set a post next to said pipe and mark the following BT's:

42 in. Fir N69E 23.0 ft.
12 in Alder S43W 20.0 ft.

Thence we return South to previously set temporary 1/16 corner.

Thence we continue South on random line to the 1/4 corner between Secs. 5 &6. Not finding said 1/4 corner we continue said random line South to the SE corner of said Sec. 6, which we identify from county surveyors notes on restored corners. By computation we find the distance and bearing from the NE corner of said Sec. 6 to the SE corner of said SEc. 6 to Be S 1° 51' W 5294.5 ft.

We make proper corrections for Sections bordering townships lines and return on true line and set the 1/4 SEc.corner between Secs. 5 &6 or North 1° 51' East 2642.0 ft. by driving an iron pipe from which bears:

18 in. Fir N71E 20.0,ft.
10 in. Fir N69W 10.5 ft.

Thence we continue on true line N 1° 51' East 1321.0 ft. and set the NE corner of the SE 1/4 NE 1/4 of Sec. 6 by driving an iron pipe from which bears:

10 in Fir N3E 13.0 ft.
14 in Alder S36W 20.5 ft.

Thence we return to the NW corner of the SW 1/4 NE 1/4 of Sec. 6 and run on true line South 89° 27' East.

At 202.1 ft.set iron pipe (on West side of Oreg. Coast Hwy.)
At 473.9 ft. set iron pipe(on East side of Oregon Coast Hwy.)

P. C. WAY PRINTERS PORTLAND, ORE. 8674A

CHAINS

# County Surveyor's Record, Curry County, Oregon

134

CHAINS

Sec. 7, T34S, R11W, WM, CCO
For:
By: B.R.Rutledge
Date: completed May 27, 1947

Beginning on March 27, 1947, I surveyed and set the corners as follows in Section 7, T34S, R11W,WM, Curry County, Oregon.

In accordance with the notes of the survey of William P. Wright, contract No. 389 of 1881 and the resurvey by Fred Mensch, Codastrial engineer, under special instructions dated October 6, 1922.

I began at the East ¼ corner of Section 7, found as described, and ran thence southerly on a random line to the approximate corner of Sections 7,8,17, & 18. I found the corner pipe as described, to be washed away and all bearing trees gone except the one in Section 18, which was standing and in good condition. By means of the bearing noted by Fred Mensch between the East ¼ corner and the Section corner common to Sections 7,8,17,&18, I re-established the Section corner to its original position in relation to the one remaining bearing tree. Said corner being a cross chiseled into a stone 18" X 24" by 3" above the ground, firmly imbedded and marked "CS" from which the old bearing tree now a 16" Alder bears: South 87° West, 149.82 feet.

NOTE: This BT is marked as T34S, R11W, S18 BT. The tree is afterward found to be in Section 7.

New bearing trees blazed and marked:

a 12" Red Cedar, S 16°44' E, 108.35 ft.

Also as a local witness I blazed a 12" Red cedar, S 26° 51' W, 83.95 feet. Marked R.P. No other trees were available in the remaining Sections.

A gun barrel noted by Fred Mensch as a local witness has, by my survey been moved, and by residents claimed to have been removed entirely for a period of years. Said gun barrel is now located, S 86°29' W, 70.67 feet from said Section corner.

Having re-established the section corner common to Sec. 7,8,17,& 18, I ran thence, N 3°09' W, on the true section line, between Sections 7 & 8, a distance of 1219.68 feet to a point midway between the said section corner and the ¼ corner common to Sections 7 & 8 and set an 1¼" iron pipe for the South 1/16 Corner common to Sections 7 & 8. No trees were available to witness. Thence from said 1/16 corner I continued on the same bearing , N 3°09' W, 1219.67 feet to the ¼ corner common toSections 7 & 8.

---

Beginning at the re-established Section corner common to Sections 7,8,17, & 18, T34S, R11W, I ran westerly and found the West section corner common to Sections 7 and 18 in good condition and as described by Fred Mensch, to be S 85°20' W, 5,576.24 feet from the corner of beginning. I made a diligent search for the ¼ corner common to Sections 7 & 18 but could find no evidence of the corner.

From George W. Meservy I learned the ¼ corner set by W.P. Wright had been moved for personal reasons by early settlers to a point Northwesterly from the original ¼ corner. I found an old corner. George Meservy also informed me the original line ran across a short saddle back that connected the battle ridge with the adjoining higher ridge.

By proportionate measurement of the original survey I set the ¼ corner common to Sections 7 and 18, S 85° 21' W, 2,795.10 feet from the section corner common to Sections 7, 8, 17, and 18. This point also being the proper distance by the original notes of W.P. Wright from the before mentioned saddle back or ridge also the Section line crosses the ridge at the location remembered by George W. Meservy.

Also indications of old blazes were found on this line. I therefore drove a ½" iron pipe 20 inches long, 18" in to the ground for the ¼ corner common to Section's 7 & 18 from which I blazed and marked the following bearing trees:

D. C. WAY PRINTERS PORTLAND, ORE. 89234

CHAINS

A 12" in tan oak bears N 38° 04'E, 19.25 feet.
A 9" Madrone bears, S45°15'E, 18.95 feet.

NOTE: Approximately 250 feet Northwest of the re-established corner I found a 14" Oak tree blazed but at a point unable to be the location of the above ¼ corner as described by W.P.Wright.

At the North ¼ corner to Section 7 only, I found the corner stone as marked in a very deteriorated condition, but the bearing trees in good condition as described. I therefore replaced the broken stone with a 1" X 2½' car axle driven 18 inches into the ground. I ran thence from said ¼ Section corner on the North side of Section 7 to the re-established ¼ corner on the South side of Section 7, common to Section 7 and 18, and found said South section corner to be South 1° 32' E, 5,003.01 feet of the North ¼ corner of Section 7.

---

I then commenced at the West ¼ corner common to Section 7 only, as described by Fred Mench, and ran easterly to the East ¼ corner common to Sections 7 and 8. I found the East ¼ corner to Section 7 to be North 87°27'E, 5,398.14 feet of the commencing point at the point of intersection of a straight line between the East and West ¼ corner of Section 7 and straight line running between the North and South ¼ corners I drove 3/4 inch by 20 inch iron pipe in the ground for the center ¼ corner of Section 7, T34S, R11W, WM., from which the East ¼ corner To Section 7 bears: N 87°21' E, 2,721.78 feet. The West ¼ corner to Section 7 bears: S 87°21' W, 2,676.36 feet. The North ¼ corner bears N 1°32' W, 2,557.13 feet and the South ¼ corner bears: S 1°32' E, 2,445.88 feet.

From the center ¼ corner to Section 7, I blazed and marked the following trees:

A 12" tan Oak bears, S 45° 30' W, 19.4 feet
A 15" tan oak bears, N 84° 30' E, 10.5 feet.

---

From the ¼ Section corner common to Sections 7 and 8 I ran North along Billing Creek and tied to the witnes s corner found as recorded by Fred Mensch on the North line of Section 7 and 330.00 feet West from the true location, as noted by Fred Mensch, of the North Section corner common to Sections 7 and 8 only. Said Section corner being at an inaccessible point on a bluff. I therefore calculated the true line and bearing from the ¼ corner common to Sections 7 and 8 to the North Section Corner common to Sections 7 and 8 only to be N 2°04' W, 2,573.18 feet. I also calculated the distance from the Northeast corner of Section 7 to the East 1/16 corner on the North side of Section 7 to be S88° 21' W, 1,348.89 feet and said 1/16 corner being N 88°21' E, 1,348.88 feet from the ¼ corner on the North side of Section 7 Common to Section 7 only.

---

Beginning at a point on the South line of Section 7 said beginning point being S 85° 21' W, 1,397.55 feet of the Section corner common to Sections 7,8,17, & 18, said beginning point being the location of the East 1/16 corner onthe South line of Section 7. I ran N 2°04' W, 2,469.79 feet on a straight line between the E.1/16 Cor.on the N.side of Sec.7 & E.1/16 Cor S.Side Sec.7 to a point where I intersected the East and West ¼ line through the center of Section 7 at a point S87°27'W, 1,349.33 feet from the East ¼ corner toSection 7. At this point I drove a 3/4" iron pipe, 20 inches long in the ground,14 inches, for the Northwest corner of the Northeast ¼ of the South East ¼ of Section 7, from which I blazed and marked the following trees:

12" Black Oak, S44°E, 17.30 feet.
14" Black Oak, N16°45'E, 4.45 feet.

D. C. WAY, PRINTERS PORTLAND, ORE. 85734

CHAINS Sec. 7,T34S,R11W,WM,CCO,(continued)

Beginning then at South 1/16 corner on the East line of Section 7, (as established earlier in the survey) running thence on S 86°22'W, 1,372.12 feet on a straight line toward the calculated location of the South 1/16 corner on the West side of Section 7, I intersected the North and south 1/16 line through the East half of Section 7. N 2°04'W, 1221.18 feet of the East 1/16 corner on the South side of Section 7. and S 2°04'E, 1245.61 feet of the East 1/16 corner on the East and West ¼ line through Section 7. At this point I drove the iron of a broken spear for the Southwest corner of the Northeast ¼ of the Southeast ¼ of Section 7 from which I marked the following trees :

12" Madrone bears, N 12° E
16" Madrone bears, S85°E, 10.0 feet.

M. & W. WAX, PRINTERS PORTLAND, ORE. 8874A

CHAINS

D. C. WAY, PRINTERS PORTLAND, ORE. 8823A

2-[redacted]0

FEET

Sec.17,T38S,R13W,WM,CCO
For: Interstate Plywood Co.
By: J.N.Gearheart
Date: June 30,1951

I commenced at the corner of Sections 16,17,20&21 which corner was determined by the bearing tree, a 48" fir, bearing S70W, 24 links. No stone found. Steep side hill. Thence I run on true line between Sections 16 & 17, N00°07'W. referred to a declination of 19°E., 629.0 feet and set 1/64 corner by marking a cross on a stone in place, from which bears:

15" fir, S72°30'E, 18.5 feet.

At 1887.1 feet- point for the ¼ corner to Sections 16&17.

At 3774.2 ft.-point for the 1/16 corner on the East side of the Northeast quarter.

At 5032.3 ft.,- Intersect the corner of Sections 8,9,16&17, where I find three of the original oak bearing trees in good order.

I commence at the ¼ corner between Sections 17&21, where I find the stone and the two oak bearing trees in good order. Thence I run on true North and South quarter line, N00°30'W. At the intersection of the true East and West quarter line, I begin chaining.

At 1331.9 ft.-Point for 1/16 corner between the Northwest quarter and the Northeast quarter.

At 2,663.8 ft.- Intersect the quarter corner between Sections 8 and 17 which is a stone with two bearing trees in good order. —6

I commence at the corner of Sections 17,18,20&21 which is a stone with three bearing trees in good order. Thence I run on true line between Sections 17 and 18, N00°25'E.

At 2,650.3 ft.-Point for the ¼ corner to Sections 17&18.

At 5300.6 ft.- Intersect corner to Sections 7,8,17&18, where I find the myrtle bearing tree standing S64W, 14 links.

I commence at the point for the ¼ corner between Sections 17&18. Thence I run on true East and West quarter line, N89°27'E., to the point for the ¼ corner to Sections 16&17 without chaining.

I commence at the point for the 1/16 corner on theEast side of the Northeast ¼. Thence I run the true 1/16 line through the Northeast ¼, N88°57'W, to the point for the 1/16 corner between the Northwest ¼ and the Northeast ¼.

I commence at the ¼ corner between Sections 17&21. Thence I run N87°55'E.

At 1254.5 ft.- Point for 1/16 corner.

At 2300.9 ft.-Intersect the corner to Sections 16,17,20,& 21.

I commence at the stone the 1/64 corner on the East side of the Southeast ¼. Thence I run on true 1/64 line, S88°18'W, 1254.5 ft. to the point for the 1/64 corner. Thence I run on true 1/16 line, S00°11'E, to the point for the 1/16 corner on the South side of the Southeast ¼.

---

B. G. WAY PRINTERS PORTLAND ORE. 82248

CHAINS

~~XXXXXX~~ Secs.25&26,T30S,R15W,WM,CCO
FEET: For:Donald W. Stryker & A.A.Thorhaven
By: J.M.Gearheart
Date:Feb. 26, 1951.

I commence at the corner of Sections 23,24,25,& 26, T30S, R15W,WM, which is a brass capped post with bearing tree. Thence I run on true line between Sections 25 and 26, S02°30'W, referred to a declination of 20°30'E.

1287.5- Set 3/4" pipe post for the 1/16 corner and mark a fir 33" in dia., S22°30'W, 106.5 ft.

2575.0- Set 3/4" pipe post for the ¼ corner and mark a 36" fir, N80°W, 78.8 ft.

5150.0- Intersect the corner of Sections 25,26,35,&36 which is a pipe post with one original bearing tree.

---

I commence at the 1/16 corner on the East side of the Northeast ¼ of Section 26. Thence I run on true line along the 1/16 lin, N89°53'W.

907.1- Set pipe post for Northeast corner of the Donald W.Stryker parcel.

1407.1- Intersect the 1/16 corner which is a pipe post with a reference pin and bearing tree,now a stump as set by the County Surveyor. Thence I run S04°11'W.

75.0---.Set pipe post for Southwest corner of the Donald W. Stryker parcel. Thence I run S88°53'E.

500.0--Set pipe post for Southeast corner of the Donald W. Stryker Parcel.

---

D. C. WAY, PRINTERS, PORTLAND, ORE. 55234

CHAINS

D. C. WAY PRINTERS PORTLAND, ORE. 8X24A

CHAINS

Subdivision of Section 4,
T37S,R14W,WM,Curry Co. Ore.
For: Evans Products Co.
By: V.W.Fosford
Date: Sept.-Dec. 1953.

Beginning at the corner common to Sections 4,5,8, and 9, T37S,R14W,WM, which point is marked by a 3/4" iron pipe from which bears:

20" Fir, N8°E, 32 links.
18" Fir, S75E, 25 links.
16" Fir, S70W, 54 links.
12" Fir, N61W, 29 links.

as described in the notes of the original survey, and running thence, North, var. 20°15', on a random line.

At 40.00 chains, no evidence could be found of the ¼ cor. of Sections 4 and 5 described in the original notes.

At 5314.9 ft., the corner common to Sections 32 and 33, T36S, R14W, and sections 4 and 5,T37S, R14W, bears West 63.4 ft. This corner is marked by a mound of stones and 3 original bearing trees as discribed in the notes of the survey of 1857. No trace could be found of the 10" myrtle described as bearing S65°E, 28 links from the corner.

The bearing of this true line is therefore N0°41'W, its length, 5,315.3 feet.

On this true line and at proportionate distances of 2649.4 feet from the Southwest corner of Section 4, and 2,665.9 feet from the Northwest corner of Section 4, the ¼ corner common to Sections 4 and 5, T37S,R14W, was re-established as follows:

Set 4" Yew post for corner from which bears:
32" Fir, S70½°W, 27.8 ft.
8" Yew, S43E, 43.0 ft.

From the above described Section corner to Secs. 4,5,8, and 9, I run East, Var. 20°15' on a random line.

At 2516.0 ft. the ¼ corner to Sections 4 and 9, bears, South, 6.9 feet. This ¼ corner is marked by a mound of stone, 2 feet square by 1½ feet high as described in the original notes. The stone marked for the corner was broken but fragments of it were found.

The bearing of this true line is therefore, S89°51'E, its length, 2516.0 feet.

At midpoint on this true line , the West 1/16 corner was established as follows:

Set 4" Fir,post for 1/16 corner, from which bears:
12 " fir, S34E, 17.4 feet.

This is the only suitable tree near. This corner is 30 ft. North of the road to Grizzly Mountain look-out.

From the ¼ corner to Sections 4 and 9, I run East, Var. 20°15', on a randor line.

At 2409.0 feet, the corner common to Sections 3,4,9, and 10, T37S,R14W, bears North 11.9 ft.

At this corner we found the marked stone and 4 fir BT's as described in the notes of the original survey. The BT for Section 10 is a dead snag, the other are living.

The bearing of this true line is therefore, N89°43'E, it's length, 2409.0 feet.

At the ¼ corner common to Section 33, T36S,R14W, and Section 4, T37S,R14W, the two fir bearing trees described in the orig. notes are still alive and standing. In addition, a stone mound has been raised at the point of the corner.

From this ¼ corner, I run East, Var. 20°15', on a random line.

At 2640.0 feet, no trace of the original corner to Sections 33,34,3, and 4 could be found. This area has burned extensively and all trees old enough to have been bearing trees are destroyed.

At 5,190.0 feet, the ¼ corner common to Sections 34,T36S, R14W, And Section 3, T37S, R14W, bears South 33.6 ft.

This corner was determined by the two fir bearing trees described in the original notes. The bearing tree for Section 34 is a dead snag with the bearing marks visible, The bearing tree

CHAINS

for section 3 is alive and standing.

The bearing of this true line is therefore S89°38'E, its length, 5,190.0 ft.

On this true line and at equal distances of 2595.0 feet, between the two ¼ corners, the corner common to Sections 33 and 34, T36S, R14W, and Sections 3 and 4, T37S, R14W, was re-established as follows:

Set a 4" Fir post for corner from which bear:
18" Madrone, N2°E, 45.6 ft.
22" Fir, S78E, 69.0 ft.
26" Fir, S51W, 40.3 ft.
18" Madrone, N58W, 33.5 ft.

From the corner of sections 3,4,9, and 10, described above I run N1°E, on a random line.

At 40.00 chains no trace of the stone mound described in the original notes as having been set for the ¼ corner to Sections 3 and 4 could be found.

At 5308.6 feet, the Section corner to Sections 33,34,3, and 4, described above, bears East 95.0 ft.

The bearing of this true line is therefore N2°01'E, its length, 5311.4 feet.

On this true line and at proportionate distances of 2,646.8 feet, from the Southeast corner of Section 4, and 2,664.6 feet from the Northeast corner of Section 4, the ¼ corner common to Sections 3 and 4, was re-established as follows:

Set ⅝" iron pipe for corner from which bears:
18" Fir, N45E, 9.0 ft.
20" Fir, S80W, 22.5 feet.

This corner is 10 feet West of the Twin Buttes trail.

From the ¼ corner to Sections 4 and 5, I run East, Var. 20°15' on a random East and West center line of Section 4.

1270.0 feet- Set temp 1/16 corner.
2540.0 feet- Set temp 1/4 Corner.
3810.0 feet- Set temp 1/16 corner.
5050.1 feet- to a point 0.8 feet South of the ¼ corner of Sections 3 and 4.

From the ¼ corner to Sections 4 and 9, I run North Var. 20°15' on a random North and South centerline of Section 4.

1320.0 feet- set temp. 1/16 corner
2656.1 feet- intersect the East and West random line, 7.6 feet East of temporary ¼ cor.
3960.0 feet-Set temp 1/16 corner
5336.5 feet to a point 1.6 ft. West of the ¼ corner to Sections 4 and 33.

I then return to the temporary ¼ corner which I set, 2540.0 feet East of the ¼ corner to Sections 4 and 5, and from h there go 8.4 feet East and 0.4 feet North to the intersection of the true North and South and East and West center lines of Sec. 4 and at this point establish the ¼ center corner of said Sec. 4 as follows:

Set 4" Fir limb post marked ¼S 4- PS 253 for corner, from which,bears: 36" Fir, N6°E 29.8 feet.
26" Fir, S25W, 29.3 feet.
24" Fir, N84½°W, 86.8 feet
54" Fir,S6°E, 43.0 feet.

From the temporary 1/16 corner which I set 1270.0 feet East of the ¼ corner to Secs. 4 and 5, I go East 4.2 feet, and North 0.2 feet to a point on the true East and West center line of Section 4, which point is midway between ¼ corner between Secs. 4 and 5, and the ¼ center corner of Sections 4. At this point I establish the C.W. 1/16 corner to Sec. 4 as follows:

Set 4 " fir post marked 1/16S 4 for the corner from which bears: 40" Fir, S37E, 28.4 feet.
10" Fir, N0½°W, 20.5 feet

From the temporary 1/16 corner which I set 3810.0 ft. East of the ¼ corner to Secs. 4 and 5, I go West, 10.8 feet and North, 0.6 feet to a point on the true East and West center line of Section 4, said point being midway between the ¼ center corner of Section 4, and the ¼ corner between Sections 3 and 4. At this point

P. C. WAY PRINTERS PORTLAND, ORE. 88-2A

~~CHAINS~~

I establish the C.E. 1/16 Corner to Section 4 as follows:

Set 4" Fir limb post from which bears :

24" fir, N81½°E, 152.4 ft.

36" fir, S58½E, 166.8 ft.

This corner is in a lake bed, approximately 150 feet from it's Northern extremity.

From the temporary 1/16 corner which I set 1320.0 ft. North of the ¼ corner to Section 4 and 9, I go North, 8.2 feet and East, 0.4 feet to a point on the true North and South center line of Section 4, which point is midway between the ¼ corner between Secs. 4 and 9, and the center ¼ corner of Section 4. At this point I establish the C.S. 1/16 corner to Section 4 as follows:

Set 4" Fir limb post from which bears:

44" fir, N63E, 13.4 ft.

40" fir, N41W, 17.9 ft.

Thence I run N89°51'E, Var. 20°15', on the South boundary of Lot 10, Section 4, 1227.6 ft. to the Southeast 1/16 corner of Sec. 4, at which point I set a 3" oak post from which bears:

5" Oak, N77E, 11.5 ft.

4" Oak, S26E, 4.6 ft.

Thence I run N1°01'E, Var. 20°15', on the East boundary of Lot 10, Section 4, 1325.6 feet to the C.E. 1/16 corner Sec. 4.

From the temporary 1/16 corner which I set 3960.0 feet North of the ¼ corner to Sections 4 and 9, I go North 27.8 feet and East 1.2 ft. to a point on the true North and South centerline of Section 4, said point being at proportionate distances of 1331.3 ft. from the center ¼ corner of Section 4, and 1348.7 feet from the ¼ corner to Sections 33 and 4. At this point I establish the C.N. 1/16 corner to Section 4 as follows: Set 4" Fir post from which bears:

34" Fir, N3°E, 14.5 ft.

40" fir, N32°W, 30.7 ft.

Thence I run S89°49'E, Var. 20°15', on the North boundary of Lot 7, Section 4, 1274.0 feet to the North East 1/16 cor. of Sec. 4, at which point I set a 4 " fir post from which bears:

36" fir, N89E, 5.2 ft.

24" fir, N25°W, 37.3 ft.

Thence I run S1°01'W, Var.20°15' on the East boundary of Lot 7, Section 4, 1327.1 ft. to the C.E. 1/16 corner of Sec. 4.

D. C. WAY, PRINTERS, PORTLAND, ORE. 8823A

CHAINS

# County Surveyor's Record, Curry County, Oregon

146

CHAINS

Sec.4,T34S,R12W,WM,CCO
For:George Bullock
By: Norman L. Price
Date: completed Oct. 19, 1954

August 23, 1954: At the corner of sections 4,5,8, and 9, in Lat. 42°39'21"N., and Long. 124°08'50"W., at 2h30m00s p.m., app. time, or 2h49m1ds p.m. by my watch which reads correct Pacific Standard Time as compared with radio time signals, I set off 42° 39½'N, on the Lat. arc, 11°24'N., on the decl. arc of my Gurley solar transit and determine a meridian with the solar attachment which together with the transit is in perfect adjustment. This meridian was projected by double back and foresight method throughout cloudy and rainy weather or further solar observations were taken at each station along each line. The observed magnetic declination at this Sec. cor. is 20°54'E.

---

Dependent Resurvey of the N. Bdy. of Sec. 4, T34S, R12W. WM.

---

The closing cor. of Secs. 3 and 4, on the N. bdy. of the Tp., is monumented with an iron post, 2" dia., 9" above the ground, firmly set, with brass cap mkd:

T33S R12W
S34
S4 S3
T34S
C C
1925

from which the freshly sawed stumps of original bearing trees bear:
A Douglas Fir,(stump) 20", S45°E, 6 links.
(blaze healed)
A Douglas Fir,(stump) 28", S45°W, 49 links.
(blaze healed).

Thence: West on true line, on North boundary of Section 4.

3.855 chn: The cor. of Secs. 33 and 34, T33S, R12W, WM, monumented with an iron post, 2" in dia., 8" above the ground, firmly set, with brass cap mkd.:

T33S R12W
S33 S34
T34S R12W
S4
1925

from which the remains of original bearing trees:
A freshly sawed Douglas Fir stump, 26" dia., bears, N52¼°E, 19 links, with blaze healed.
A Douglas fir, snag. 10" dia., bears, N18°W, 32 links, with blaze healed.

Thence: West, beginning new measurement.

35.678 Mid-point on the N boundary of Sec. 4, at point for ¼ cor.of Sec. 4 only. Set an iron pipe, 3 ft. long, 1½" dia., 30" in the ground, mkd. RS33: from which bears:
A Hemlock, 12" dia., S89°E, 36 links
A Douglas Fir, 32" dia., S54°W, 47 links

39.611 The ¼ sec. cor. of Sec. 33 only, monumented with an iron post, 1" in dia., 10" above the ground, firmly set, with brass cap mkd:

¼
S33
1925

from which bear:

The original bearing trees:
A 16" Hemlock, North, 35 links.
A 12" Hemlock, N60°W, 50 links.(with blaze healed)

CHAINS Thence: West, beginning new measurement.

35.60 The closing cor. of Secs. 4 and 5, monumented with an iron post, 2" in dia., 12" above the ground, firmly set, with brass cap mkd:

T33S R12W
S33
S5 S4
T34S R12W
C C
1925

from which bear, the original bearing trees:

A white pine, 14" dia., S55½°E, 168 links.
A 16" white pine, S45°W, 118 links., with blaze healed.

---

Dependent Resurvey of part of the Boundaries of Section 4.

---

The ¼ cor. of Secs. 4 and 9 is monumented with an 1" iron post, 10" above the ground, firmly set, with brass cap mkd:

¼ S4
S9
1925

From which bear, the original bearing trees:

A 15" Douglas Fir, S3½°E, 368 links with blaze healed.

Rebuild the original mound of stone, 2ft. base, 1½ ft. high, North of Corner.

Thence: N88°46'W, on true line, between Sections 4 and 9.

9.86 Point for E-W 1/64 Sec. cor. of Secs. 4 and 9 at proportionate distance.

Set an iron pipe, 3 ft. long, 1" dia., 30" in the ground, from which bears:

22" Douglas Fir, N70½°W, 19 links
6" Douglas Fir, S68°E, 31 links.

19.72 Point for W. 1/16 cor. of Secs. 4 and 9 at proportionate distance.
Set an iron pipe 3 ft. long, 1" dia. , 30" in the ground, from which bears:

18" Douglas fir, N8°W, 24 links
36" Sugar pine, S48½°W, 10 links

29.58 Point for W-W 1/64 cor. of secs. 4 and 9 at proportionate distance.

Set a 1" iron pipe, 3 ft. long, 30" in the ground, from which bears:

A 36" Douglas Fir, N81°E, 10 links.
An 8" Douglas Fir, S67°E, 27 links

39.44 The cor. of Secs. 4,5,8, and 9, monumented with an iron post, 2" dia. 10" above the ground, firmly set, with a brass cap mkd:

T34S,R12W
S5 S4
S8 S9
1925

from which bear the original bearing trees:

29" Douglas Fir, N27°E, 48 links, (blaze healed)
16" Douglas Fir, S36 3/4°E, 25 links(blaze healed)
36" Douglas Fir, S43½°W, 27 links,(blaze healed)

D. C. WAX, PRINTERS, PORTLAND, ORE. 8523A

CHAINS Sec.4,T34S,R12W,WM,CCO,(continued)

36" Douglas Fir, N45½°W, 44 links(blaze healed)

---

N0° 06'E, on true line, between Secs. 4 and 5.

20.008 Point for S. 1/16 Cor. of Secs. 4 and 5, at proportionate distance.
Set an 1½" iron pipe, 3 ft. long, 7" in the ground to bedrock and in a mound of stone to top, mkd. RS33, from which bears:
A 7" Port Orford Cedar, S54½°E, 20 links.
A 6" Port Orford Cedar, N39°W, 10 links.

30.012 Point for N-S 1/64 cor. of Secs 4 and 5, at proportionate distance.
Set a 1" iron pipe, 3 ft. long, 30" in the ground from which bears:
A 12" white pine, N64¼°E, 28 links.
A 20" Douglas Fir,S49°W, 48 links.

40.016 The ¼ cor. to Secs. 4 and 5, monumented with an iron post, 1" in dia., 9" above the ground, firmly set with brass cap mkd:

¼
S5 S4
1925

from which bears these original bearing trees:
22" Sugar pine, N56½°E, 26½ links
24" Sugar pine, N68¼°W, 49½ links

---

Survey of Portion of Subdivision of Section 4

---

From the ¼ Cor. of Secs. 4 and 9, heretofore described, N0°14'E, on the N and S center line of Sec. 4.

20.32 Point for the center S. 1/16 cor. of Sec. 4.
Set an iron pipe 1"dia. 3 ft. long, 28" in the ground, from which bears:
30" Sugar pine, N35°E, 15 links.
22" Douglas Fir, N33°W, 24 links.

30.48 Point for center N-S 1/64 cor. of Sec. 4.
Set 1"X 36" iron pipe, 28" in the ground from which bears:

7" Douglas Fir, S3¼°W, 106½ links.
6" Sugar pine, S33°W, 38 links.

40.64 Point for center ¼ cor. of Sec. 4 at intersection with E-W enter line of Sec. 4.
Set 2"X 36" iron pipe, 28" in the ground from which bears:

28" Douglas fir, S57°E, 45 links.
42" Douglas fir, N18°W, 22 links.

84.81 The ¼ cor. of Sec. 4 only, on the N boundary of Tp., heretofore described.

The ¼ cor. of Secs. 3 and 4 is monumented with an iron post, 1" in dia., 12" above the ground, firmly set with a brass cap mkd:

¼
S4 S3
1925

from which the original bearing trees Bear:
30" Sugar pine, N26½°E, 93 links
40" Sugar pine, N59¼°W, 54 links.

CHAINS

Thence: N89°49'W, on E and W center line of Sec. 4.

39.08 The center ¼ cor. at intersection with the N. and S. centerline of Sec. 4.

49.36 Point for center E-W 1/64 Sec. cor. of Sec. 4.
Set 2"X 36" iron pipe, 28" in the ground, from which bears:
32" Douglas Fir, N22 3/4°W, 21 links.
10" Douglas Fir, S 4½°E, 42 links.

59.74 Point for center W 1/16 cor. of Sec. 4.
Set a 2"X 36" iron pipe, 28" inthe ground, from which bears:
28" Douglas Fir, N67°E, 49 links.
48" Douglas Fir, S68¼°E, 10 links.

69.62 Point for center W-W 1/64 cor. of Sec. 4.
Set a 1" X 36" iron pipe, 28" in the ground from which bears: 32" Douglas Fir, N8½°E, 25.0 links.
32" Port Orford cedar, S66°W, 13 links.

79.50 The ¼ cor. of Secs. 4 and 5

---

From the W. 1/16 cor. of Secs. 4 and 9;
N0°10'E, on the N and S centerline of the SW ¼ of Sec. 4.

20.17 Point for SW 1/16 cor. of Sec. 4 at intersection with the E. and W. center line of SW ¼ of Sec. 4.
Set a 1½"X 36" iron pipe, 28" in the ground, from which bears:
22" Douglas Fir, S76°E, 31 links.
32" Douglas Fir, N26°W, 15 links.

30.25 Point for C-N-SW 1/64 cor. of Sec. 4.
Set 1"X 36" iron pipe, 28" in the ground, from which bears:
14" Douglas Fir, S81°W, 14 links.
14" Douglas Fir, N43°W, 21 links.

40.33 The center W. 1/16 cor. of Sec. 4
From the center S. 1/16 cor. of Sec. 4
N89°17' 30" W on the E. and W. center line of the SW¼ of Section 4.

9.87 Point for C-E-SW 1/64 cor. of Sec. 4.
Set 1¼" X 36" iron pipe, 24" in the ground to bedrock and in a round of stone to top, from which bears:
5" Douglas Fir, N62½°W, 19 links.
A 5" Douglas fir, S17°W, 11 links.

19.74 The SW 1/16 cor. at intersection with N and S centerlire of SW¼ of Sec. 4.

29.61 Point for C-W-SW 1/64 cor. of Sec. 4.
Set 1½"X36" iron pipe, 28" in the ground from which bears:
44" Douglas fir, N14°W, 18 links.
32" Douglas Fir, S15°W, 66 links.

39.48 The S. 1/16 cor of Secs. 4 and 5.

---

From the C-E-SW 1/64 cor. of Secs. 4;
N0°12'E, on the N and S centerline of NE¼ of SW¼ of Sec. 4.

CHAINS Sec. 4, T34S, R12W, WM, CCO (continued)

10.12 Point for NE-SW 1/64 cor. of Sec. 4 at intersection with the E and W center line of the NE¼ of the SW¼ of Sec. 4. Set a 1"X 42" iron pipe, 18" in the ground to bedrock and in a mound of stone to the top, from which bears:
24" Douglas fir, N82½°E, 21 links.
12" Douglas fir, S28½°W, 38 links.

20.24 The center E-W 1/64 cor. of Sec. 4.
From the center N-S 1/64 cor. of Sec. 4.
N89°33' 15" W, on the E and W certerline of NE¼ of the SW¼ of Sec. 4.

9.875 The NE-SW 1/64 cor. of SEC. 4 at intersection with the E and S centerline of the NE¼ of SW¼ of Sec. 4.

19.75 The C-N-SW 1/64 cor. of Sec. 4.

---

From the C-W-SW 1/64 Cor. of Sec. 4,
N0°08'E, on N and S centerline of NW¼ of SW¼ of Sec. 4.

10.04 Point for NW-SW 1/64 cor. of Sec. 4 at intersection with the E and W centerline of NW¼ of SW¼ of Sec. 4.
Set an iron pipe 3 ft. long, 1" in dia., 28" inthe ground, from which bears:
12" Port Orford cedar, S7°E, 63 links.
8" Port Orford cedar, N34½°W, 34 links.

20.08 The center W-W 1/64 Cor. of Sec. 4.
From the C-N-SW 1/64 cor of Sec. 4.
N89° 33' 15"W on the E and W center line of the NW¼ of the SW¼ of Sec. 4.

9.875 The NW-SW 1/64 cor. of Sec. 4 at intersection with the N and S centerline of the NW¼ of the SW¼ of Sec. 4.

19.75 The N-S 1/64 Cor. of Sec. 4 and 5.

D. C. WAY PRINTERS PORTLAND, ORE. 8623A

CHAINS

D. C. WAY PRINTERS PORTLAND, ORE. 8X12A

CHAINS

Subdiv.Sec.11,T39S,R14W,WM,CCO
For:
By: A.L. Sherman
Date: Dec. 4, 1954.

I commenced at the corner common to Sections 1,2,11,& 12, where I found a mound of rock on a clump of oak sprouts and the following BT's as set by Wright and described as follows:

20" Oak, S84W, 20 links.
Sprouts of 2 other oaks.

Thence I ran S89°11'W, 79.90 chains to the corner common to Sections 2,3,10&11, where I found stumps of all BT's and of the corner tree as set by Wright and described as follows:

10" fir, for corner.
13" fir, S69E, 20 links.(scribing visible)
12" fir, S29W, 7 links.
12" fir, N24E, 29 links.
10" fir, N68W, 18 links.

By single proportionate measure I determined the position of the Quarter corner common to Sections 2 and 11.

Commencing at the corner common to Sections 10,11,14&15, where I found BT's as set by Wright and described by him as follows:

20" fir, S54E, 28 links.
18" fir, S84W, 14 links.

I ran Easterly, 158.54 chains to the corner common to Sections 12 and 13 where I found a 20"x16"x16" basalt stone and mound of rock as set by Henry.

By proportionate measure I then determined the departure of the corner common to Sections 11,12,13,&14.

Commencing at the quarter corner common to Sections 11& 12 where I found the BT's as set by Wright and described as follows:

20" fir, N2°W, 7 links.
22" fir, S49E, 36 links.

I ran S0°08'E, 319.11 chains to the quarter corner common to Sections 35 and 36 where I found the BT's as set by Tolman and described as follows:

14" fir, N9°W, 19 links.
36" fir, S47E, 43 links.

By proportionate measure I determined the lati tude of the corner common to Sections 11,12,13,&14.

At the point of intersection of the point of departure as projected North and the point of latitude as projected West I re-established the corner common to Sections 11,12,13,&14. Set 1"x30" iron pipe and BT's :

40" fir, S68¼E, 72 links.
48" fir, N56 3/4 W, 133 links.
36" fir, S3½W, 142 links.

By proportionate measure I re-established the quarter corner common to Sections 11 and 14. Set iron pipe from which Bears:

22" fir, S18½W, 48 links.

From the quarter corner common to Sections 10 and 11 where I found the BT's as set by Wright and described as follows:

36" fir, S22E, 13 links.
36" fir, S53W, 16 links.

I ran Easterly to the quarter corner common to Sections 11 and 12 as previously described.

From the position of the quarter corner common to Sections 2 and 11 as previously described, I ran Southerly to the quarter corner common to Sections 11 and 14 as re-established. At the intersection of these center of Section lines I established the center of Section 11. Set 1"x30" iron pipe from which bears:

20" fir, S25¼E, 24 links.
22" fir, N60½E, 40 links.

D. C. WAY PRINTERS PORTLAND, ORE. 88234

CHAINS

U.C. WAL PRINTERS - PORTLAND, ORE. 6623A

CHAINS
FEET

Sec.36,T33S,R14W,WM,CCO
For:Coos Head Timber Company
By: C.A.Stephens
Date: Oct. 1955

Decl. 20° 05' E

The survey was made with transit and compass. The survey commenced at the ¼ Cor. between Seetions 35 and 36 of T.33 S, R. 14 W., W.M. Found Rock for ¼ Corner from which bears:

Original BT's

14" Fir, S1°E, 51.5 ft.
36" Fir, N26°W, 19.1 ft.

New BT's

A Fir 52" dia., N31°E, 10.8 ft.

THENCE: North between Sections 35 and 36 on trial line from the above ¼ Corner.

486.0 ft. Cross Salal Springs Road.
911.8 ft. Cross high ridge that bears East and West.
2600.8 ft. Intersect Section line 21.9 feet West of the corner to Sections 25,26,35,&36. Could not find rock for the corner, but found BT's. Set post for corner at distance called for in U.S. Government field note from which bears:
4" Rhododendron, N24W, 12.5 ft. (U.S. Gov't. field notes recorded the BT as Mountain Laurel)
50" Fir, N30E, 37.1 ft.
6" Chinquapin stump, S72E, 9.9 ft. (scribing gone)
50" Fir, S48W, 14.2 ft.(Dist in U.S. Field notes is 27.1 ft.)

THENCE: N0° 47'E on true line from ¼ corner between Secs. 35 and 36, a distance of:
2600.8 ft.
Continue the survey from Section corner to Secs. 25,26, 35,& 36.

East on trial line between Sections 25 and 36.
605.2 ft. Top spur and trail

2592.42 Intersect 19.69 feet North of the ¼ corner between Secs. 35 and 36. The stream bed has been filled up with dirt from a slide. The hemlock bearing S8°W, wass all that remained. Set. new post in mound of rock from BT as per U.S.Gov't field notes from which bears:
Orig. BT:
A Hemlock stump, S8°W, 19.1 ft. (scribing visible)
New BT's:
18" Hemlock, N25E, 41.1 ft.
48" Fir, N65E, 40.8 ft.
(Both BT's on North side of Creek)

THENCE: N88° 31' 20" W, on true line from above ¼ corner between Secs. 25 and 36.

2592.42 ft. to corner to Sections 25,26,35,36.

Continue the survey from the North ¼ corner of Sec. 36, South, through the center of Sec. 36 on trial line, 2600.8 feet. Set temporary CS ¼ corner.

Thence West from above CS ¼ cor. through Section 36.

~~CHAINS~~
FEET

651.2 ft.-Edge of Salal Springs Road. Then run compass traverse Westerly along road to Section line between Sections 35 and 36, to Station 520.6, North of ¼ corner between Sections 35 and36, Discontinued compass and chain survey May 1955. Continued again October, 1955.

With transit and 500 ft engineer's chain continue survey.

Commencing on the West boundary of Section 36, T33S, R14W, WM, at Station 520.6 North side of Salal Springs Road. Transit at compass traverse Station #10, back-sighting on 520.6 and fore-sighting on compass traverse Station #9, continue transit traverse along compass traverse to a point, 651.2 ft. West of the approximate center of Section 36. Using this portion of the traverse to coordinate the compass and the transit work.

Thence: Continuing the transit traverse along the Salal Springs Forest Service Road to its present termination point. Thence continuing along Forest service trail. Run a spur line along abandoned forest service trail to the ¼ cor. on the Township line of Section 36, T33S, R14W, WM.
Thence: Cont. main traverse on trail to S.E.Cor.of Sec.36-
Thence: North with compass between R13 & 14W, from SE Cor. Sec. 36.
994.2 ft. Find closing corner.
2617.9 ft. to the ¼ corner for Section 36 only. Find tan oak marked for the ¼ corner. Drove 3/4" iron pipe along side of tree from which bears:

4" Tan oak, S30E, 2.6 ft.
18" Fir, S37½W, 24.8 ft.
(opened and scribing visible. Tree recorded in U.S. Field notes as N37½W.)
4" tan oak, N45W, 6.6 ft. (face rotted out).

New BT:

10" Fir, N64W, 17.5 ft.(scribed).

THENCE: from above ¼ corner, S0° 27' 40" E, on true line on the East boundary of Section 36.

1623.70 To the closing cornertto Secs. 31 and 6, T33 & 34S, R13W. Found 3/4" iron pipe with brass cap for the corner from w which bears:

34" Fir, N23E, 3.5 ft.
30" Port Orford Cedar, S35E, 32.9 ft.

THENCE: S0°05'E, 994.2 feet to the Southeast corner of Section 36,.. Found notched stone for the corner. Drove 3/4" iron pipe along side rock from which bears:

32" Fir, S85½E, 38.0 ft.
Dead Fir, S47W, 107.2 ft.
30" Fir, S49W, 116.9 ft.
32" Fir, N61½W, 31.9 ft.
30" Fir, N33E, 45.6 ft.

THENCE: N89°56'30"W, on true line on the South boundary of Sec. 36, from the Southeast corner of Section 36.

1292.69 ft. Set the East 1/16 Cor. on true line on the South boundary of Section 36,.Set 3/4" iron pipe and post for the corner from which bears:

24" Fir, S48½E,11.6 ft.
26" Fir, N27½E,16.3 ft.

2585.38 ft. To the ¼ cor. on the South boundary of Section 36. Find the 2 BT's as per U.S. field notes. Set 3/4" iron pipe along side of 4" Fir which I scribe ¼S 31 on South face and ¼S 336 on North Face.

U.S. WAX PRINTERS PORTLAND, ORE. 85238

~~KHAINS~~
FEET

Sec. 36,T33S,R14W,WM,CCO, continued

Now having the coordinates for the East - West and North-South ¼ corners , I calculate the true location of the center of Section 36, Returning to the temporary center of Section 36, I run N81°27'40"E, a distance of 94.62 ft. and set 3/4" iron pipe on the North side of a 14" Fir for the CS ¼ corner. Scribe the North face of the 14" fir, CS¼, S.36, from which bears:

10" Fir, S72½E, 7.5 ft.
8" Fir, N18E, 5.0 ft.

From the center of Section 36, the following bearings and distance on the ¼ lines:

N01°43'20"W, 2587.81 ft. to North ¼ corner of Sec. 36
S01°43'20"E,2668.30 ft. to South ¼ cor. of Sec. 36
N88°52'40"W,2705.49 ft. to the West ¼ cor. of Sec. 36
S88°52'40"E,2651.58 ft. to the East ¼ cor. of Sec. 36

Continued the survey from the East ¼ cor. on the East boundary of Sec. 36, which is the range line between Ranges, 13 and 14 West, W.M.

N88°52'40"W on the true East- West ¼ line of Section 36.

Descend steep to Panther Creek for 410.0 ft.,Then ascend steep to 689.2 top spur bears NE & SW, 980.0 ft., cross stream flows NE the ascend steep to 1325.8 feet to C-CE 1/16 corner.

Set 3/4" iron pipe for the 1/16 cor. from which:bears:

16" Fir, N75E, 6.7 ft.
18" Fir, N58W, 13.0 ft.

Continuing the survey from the East 1/16 corner on the South boundary of Sec. 36. Run on a calculated bearing of N01°01'30"W, through the center of the Southeast ¼ of Sec. 36 for a calculated distance of 2642.91 feet. Without chaining intersect the East-West ¼ line, 1.3 feet West of the C-CE 1/16 corner.

This being an excellant check on the entire survey. The survey was done in this manner to avoid exceptionally heavy brush and very steep rocky gound.

D. C. WAX, PRINTER, PORTLAND, ORE. 83243

CHAINS

# County Surveyor's Record, Curry County, Oregon

158

CHAINS

Subdiv. Sec. 17, T34S,R14W,WM,CCC.
For: Coos Bay Lumber Company.
By: C.S.Lehmanowsky,
Date: Oct. & Nov. 1955

The purpose of this survey to establish the property corners and determine the property boundary lines of the Coos Bay Lumber Company's lands located in Section 17, T34S,R14W,WM. The Coos Bay Lumber Company's lands being the East half of the Southwest quarter and the West half of the Southeast quarter of said Section 17.

First I find that the Southwest corner of Section 17, was destroyed by a slide caused by heavy rains and the construction of the new State Highway. I then made contact with G.A.Barnhart, an employee of the Stated Highway Department and found that the State had acquired the South half of the Southwest quarter of the Southwest quarter of said Section 17, and that the Northeast corner of this tract of land was established; also, that the new fence shown on the accompanying map to be located on the West boundary line of said Section 17.

I commence at the South one quarter corner of Section 17, which I found to be a stone and a 3 inch square Post from which a Myrtle bears: N34°00'E, a distance of 34.33 feet, marked ¼ S BT., As this does not agree with the original field notes and finding no record of such at the Curry County Court House, I conclude that the surveyor responsible for this work had neglected to record his work. I then run West on a V19°00' for a distance of 1,368.7 feet to a point which falls on the East boundary line of a tract of land acquired by the State of Oregon, thence Northly a distance of 662.1 feet to the Northeast corner of the State property in Sec. 17, which I found to be a stake with a tack in the center with guard stake marked Northeast corner of State property. I then correct my bearing to coincide with the State's Survey by finding two points in line on the North boundary line of the State property, the bearing is N89°34½'W, thence N89°34½'W, a distance of 631.6 feet, thence S01°09'W, a distance of 660.0 feet to the South boundary line of Section 17, Thence N89°34½'W, 707.6 feet to a point that intersects the West boundary line of Section 17, the West boundary of Section 17, being produced South from the State Highway Right of Way fence that is located on the West boundary of Said Section 17. The point of intersection I make the Southwest corner of Section 17

From the Southwest Corner of said Section 17, I run N1°09'E on random line and at 40.00 chains found no trace of the West ¼ corner. Continuing on North and at 5,245.45 feet intersected the North boundary of Section 17, 23.08 feet West of the Northwest corner of said Section which was a 6" square post from which bears; a 12"x36"rock, N14°15'E, 39 lks. & a 36"x40"rock, S49E, 92 lks. as in the original field notes. Finding the true bearing of the west line of Section 17 to be N00°54'E, I return to temporary ¼ S; and on true line and equidistant between the Southwest corner and the Northwest corner established the West ¼ corner of Section 17, a 3" square post from which I marked a 14" Alder, S85°25'E, 24.0 ft, and a 28" Alder, N62°00'W, 31.75 feet.

I then run East from the West ¼ corner of Section 17 on a random line and at 5,344.51 feet East, intersect the East boundary line of Section 17, 48.4 feet North of the East ¼ corner which I found to be a ½" iron rod with a pile of rocks with no bearing trees. I mark:

12" Cedar, N32°15'E, distance 22.50 feet.

Now I find that the true line between the West ¼ cor. and East ¼ corner of Section 17, to bear, N89°29'E.

R. C. WAY PRINTERS PORTLAND ORE. 84214

~~CHAINS~~

Next I commence at the South ¼ corner of Section 17 and run North on random traverse to the North ¼ corner of Section 17, which I find to be a 3 inch square post from which original BT, an 18" fir, bears: S76°E, 30 links..This tree being in poor condition, I marked: 20" Fir, S80°15'E, 19.40 feet. I find that the length of the true line between the South ¼ corner and the North ¼ corner of Section 17 to be 5,247.79 feet and its true bearing to be N0°04'W. Thence I return to the approximate center of Sec. 17 and establish the true center of Section 17 at the intersection point of the true North and South ¼ line with the true East and West ¼ line. At this point I placed a 3 inch square post from which I marked Cedar snag, West, 8.20 feet., and an 8" alder, S39°E, 8.30 feet.. I find that the distance between the Center and East ¼ corner to be 2,683.2 feet and from the center to the West ¼ corner to be 2,661.36 feet. Thence I establish the Northeast corner of the Northwest ¼ of the Southeast ¼ on a true line and equidistant between the East ¼ corner and the center of Section 17. Set a 4" square post from which I marked a White cedar, 18 inches in dia. N10°E, 43.20 feet., A 52" Cedar stump, S32°30'W, 16.60 feet. Thence I established the Northwest corner of the Northeast ¼ of the Southwest ¼ on a true line and equidistant between the West ¼ corner of Section 17 and the center of Section 17. Set a 3" square post from which I marked 16" Myrtle, N3I°E, 24.40 feet., and an 20" oak, S27°00'E, 3.5 feet.

I commence again at the South ¼ corner of Section 17 and run S89°58½'E on Random and at 1,345.4 feet East find 1/16 corner previously set by some other surveyor. I found well placed rock from which A 20" Maple bears, S18°30'E, 13.5 feet, a 52" Cedar stump, N67°E, 11.75 feet,. As this was North of my line I continue my line East and at 2,690.8 feet, East, intersect the East line of Section 17, 29.6 feet South of the Southeast Corner of Section 17. I find that the true Bearing of this line is , N89° 24'E and the true distance between the South ¼ corner and the Southeast corner of Section 17 to be 2,690.8 feet. Also, that the Southeast Corner of the Southwest ¼ of the Southeast ¼ to be located in the proper position. Thence I established the Southwest of the Southeast ¼ of the Southwest ¼, the true line bearing between the Southwest corner and the South ¼ corner being S89° 34½'E, and the distance between the two points being 2,707.84 ft . I set a 3" square post for this corner equidistant and on a true line between the Southwest corner and the South ¼ corner of Sec. 17, from which I marked an Alder 6" in dia.,N26°15'W, 13.0 feet. An Oak 14" dia., S52°40'E, 49.50 feet. Thence from this corner, run and blazed the West boundary of the Coos Bay Lumber Company's lands located in Section 17, T34S,R14W,WM,Curry County, Oregon

# County Surveyor's Record, Curry County, Oregon

160

CHAINS

Section 25,T40S,R14W,WM,CCO
For: South Coast Lumber Co.
By: R.E. Kleiner
Date: Dec. 1955

Note 1 — 25/30 / 36/31
Found scribed stake and 1½" iron pipe from which bears an old fir stump, N73°23'East, 8.65 feet with S30 scribed visibly on a partially rotted face. Also a green 24" fir bearing N39°33'East, Scribed C.S.

Note 2 — 25/30
Searched diligently for signs of original corner but could find no evidence of it.

Note 3 — 24/19 / 25/30
Searched diligently for signs of original corner but could find no evidence of it. Found 3/4" iron pipe with four witness trees about ten years old. No record could be found of when pipe was set or by whom. Also found squared post, approximately 40.00 feet South and 9.00 feet East of the pipe mentioned above. The post was marked approx. Sec. Cor. 10/10/55.

Note 4 — 13/18 / 24/19
Found 36" fir stump with freshly chopped out face scribed S18 T40 R14. From the original notes the corner bears: South 70° West, 17 links, which point falls on the edge of a steep bank of a stream flowing Southwest. This corner is 10,477.00 feet, N0°17'13" E, of the corner in Note 1.

Note 5 — 24/25
Searched diligently for signs of original corner but could find no evidence of it.

Note 6 — 23/24 / 26/25
Found ½" iron pipe on fence line from which bears: S14°44'E, 114.30 feet, a 55" fir, stump which when chopped out was scribed, T40S,R14W,S25. South 67°32' West, 34.6 feet, a 55" fir tree with old chopped out face partially rotted, with scribing, T40S R14W S26, barely discernable. Also found remnants of an old 3"x7" post with evidence of scribing on four sides.

Note 7 — 26/25
Found 3/4" iron pipe surrounded by rocks and covered by berm material from a single lane road. Corner is at a barnyard fence corner.

Note 8 — NW Cor SW1/4SW1/4
Found 3/4" iron pipe for 1/16 corner, set by S.O.Newhouse in 1943 which corner is 24.3 feet East and 1.8 feet North of the 1/16 corner determined by this survey. Set 3/4" iron pipe for South 1/16 corner 26/25.

Note 9 — 26/25 / 35/36
Found 1" iron pipe and scribed post for corner which is 81.0 feet South of Sheigh Creek and 75.0 feet East of the Beach line.

Note 10 — 25/36
Found 1½" iron pipe on dike of mill pond.

Note 11 — Int. Sec. 25
Established the center ¼ corner of Section 25 at the intersection of the center lines by driving a 3/4" iron pipe and blazing a face on a 38" fir, tree which bears: N30°12'W, 12.8 feet. This corner falls on the fill bank of U.S. Highway 101.

Note 12 — NE Cor. NW1/4SW1/4
Established the West center 1/16 corner by driving a 3/4" iron pipe for the corner. Found two other pipes in the near vicinity, one evidently set by S.O.Newhouse, the other by persons unknown.

Note 13 — NE Cor SW1/4SW1/4
Established the SW 1/16 corner by driving a 3/4" iron pipe.

D. C. WAX, PRINTERS, PORTLAND, ORE. 8823A

CHAINS

County Surveyor's Record, Curry County, Oregon



D. C. WAY, PRINTERS PORTLAND, ORE. 8923A

CHAINS

East-West Centerline of Sec. 9,
T32S,R15W,WM,Curry Co. Oregon
For:Title Guarantee and Abstract Co.
By: H.J.Newhouse,L.Hildreth,& J.W.Hamilton
under supervision of S.O. Newhouse
Date: February, 1957

Beginning at a point described in that certain deed ( in Book 29, page 585, Curry Co.) as being 2233 ft. East of ¼ Cor. between Sections 8 and 9, T32S, R15W.

Thence we run random line West to the ¼ corner on the West side of Section 9. At proper distance we make search for original ¼ corner but are unable to identify any of the original assessories. However, a fence corner exists at approximate location, with fences running South, East, and West. We drive an iron pipe at said fence corner for the ¼ corner on West side of Sec. 9.

Thence we return to the East side of Sixes River and re-establish the Interior corner of Section 9, as per instructions in County Surveyors records on restored corners. We also identify an iron bar set by Oregon State Highway Dept. as being the Int. corner of Sec. 9.

Thence we return to our first described point,(2233 ft. E of ¼ cor. between Secs. 8&9 ) and traverse East and tie onto both interior Corners of Section 9.

Thence we continue East on random line and at proper distance we search for ¼ Cor between Sections 9 and 10, T32S, R15W, WM, We find no evidence of original corner but do find a fence corner in approximate location. A fence runs North, South, and West. We drive an iron pipe at the fence corner for the ¼ Sec. Cor. between Sections 9 and 10 from which bears:
20" Fir, N65E, 47.5 ft.

---

We find the distance and bearing between the ¼ Corner on the West side of Section 9 and on the ¼ Corner on the East side of Section 9, to be, S89°14'E, 5,145.0 feet.

We find the described point 2233 ft. East of the ¼ cor. on the West side of Section 9 to be 6.2 feet South, and 2,319.5 feet East of the said ¼ Corner.

We find the restored Interior Corner to Section 9 to be 7.2 feet North, and 2,522.1 feet East of the ¼ corner on the West side of Section 9.

We find the Oregon State Highway Interior Corner to Sec. 9, to be, 13.4 feet South, and 2,525.1 feet East of the ¼ Corner on the West side of Section 9

D. C. WAY, PRINTERS, PORTLAND, ORE. 8923A

CHAINS

CHAINS

Part of Sec.28,T34S,R13W,WM,CCO
For: Mr. Coffman
By: H.J.Newhouse,J.W.Hamilton,C.Hogue,
under supervision of S.C.Newhouse.
Date: Completed Sept. 1956.

Beginning at corner no. 2 of HES 228 being part of Sec. 28,T34S,R13W,WM,CCO, which we identify from original rock marked with an X and remains of original bearing trees:
30" fir, (now a dead stub),S53°45'W, 18.5 ft.
10" Myrtle,(now a,rotten stump)N76°30'E, 4.0 ft.
We restored said corner by driving an iron pipe from which bears:
24" alder, N46W, 32.0 ft.
24" Myrtle, N37E, 38.0 ft.
Thence we ran random line S79°44'E, 433.6 ft. to corner no. 1 HES 228 which we identify from remaining BT's:
36" Maple, N5°30'W, 49.0 ft. (orig.
18" Cedar, S27E, 48.0 ft. (orig.)
The tan oak corner tree is gone.
We restore this corner by driving an iron bar from which bears the above described original bearing trees.
Thence N28°37'E, 499.8 ft. to an iron bar from which bears:
12" Hemlock, N81E, 19.2 ft.
18" Cedar, N58W, 28.3 ft.
Thence West, 636.1 ft. to an iron bar from which bears:
14" myrtle, S67W, 16.5 ft.
30" myrtle, S21W, 33.8 ft.
Thence S4°41'W, 362.7 ft. to the point of beginning.

C. C. WAY PRINTERS, PORTLAND, ORE. PAT'D

CHAINS

Feet

RETRACE SOUTH BOUNDARY SECS.
35 & 36 T.39S.,R.14W. W.M.
CURRY COUNTY, OREGON
FOR: Coos Curry Co-Op
BY: H. J. Newhouse, L.Hildreth,J.Hamilton
under supervision of S.O.Newhouse
COMPLETED: May10, 1957

Beginning at the closing corner to Sec. 31, T39S,R13W and Sec. 6,T40S,R13W which we identify from iron pipe and original post. We restore said corner by driving a 2½in. iron pipe from which bears:
60 in. Fir S60E 39.5 ft.
36 in. Fir N45E 86.7 ft.

Thence we run random line North 221 feet and search for corner common to Sec.36,T39S,R14W and Sec. 1 T40S,R14W. We find at fir snag,dead and rotten,that bears N 15°45' E. We examine said tree and after removing portions of rotten wood uncover the original face and scribe marks. Thence we run S15°45'W 181.5 feet and set an iron pipe for said corner from which bears;
26in.FirN82W 69.8ft.
12in.FirS45W 85.8ft.

We find the distance and bearing from the SE corner of Sec.36,T39S,R14W to the SW corner of Sec. 31 T39S,R13W to be S 2°09' W 243.3 ft.
Thence from the SE corner of Sec. 36,T39S,R14W we run random line West.

.978 Descend steep
1215 Creek flow SSW
1809 Top of rise
2640 No trace of corner
2845 Descend steep
3175 Creek
3500 Creek
3938 West side Oregon Coast Hwy
5280 No trace of corner
6473 Cross N-S fence
8300 Cross N-S fence
9086 Enter fringe of timber
10037 Descend steep to corner of Secs.34&35,T39S,R14W and Secs. 2&3,T40S,R14W. We identify corner from the original post and BT's as described in County records on restored corners. We drive an 2½in. iron pipe and remark BT's. We find the distance and bearing along the South boundary of Secs. 35&36 to be N89°24'W 10350.4 ft.

Thence we return 1/4 the distance and set the 1/4 corner between Sec. 35 and Sec. 2 by driving an iron pipe from which bears: 36in. Fir N54W 51.5 ft.

Thence we continue 1/4 the distance and set the Sec. corner to Sec. 35&36 and Sec. 1&2 by driving an 2½in. iron pipe from which bears: 10in.White Oak N41½ 86ft.
42in.Fir S72E 86.8 ft.

Thence we continue 1/4 the distance and set an iron pipe for the 1/4 corner between Sec.36 and Sec. 1, from which bears: 24 in. Fir S15E 27.0 ft.
14 in. Fir North 72.4 ft.

PART OF SECTION 7, T35S, R11W,
WM, in Curry County, Oregon
FOR: A.P. Boyd, Agness, Oregon
BY: H.J.Newhouse, J.W. Hamilton,
L.Hildreth, under supervision
of S.O. Newhouse.
DATE: Completed April 5, 1957.
Purpose: Location of North side of Lot 7.

Beginning at the corner common to Sections 7,8,12,& 13, T35S,R11W,WM,& T35S,R12W,WM, which we identify from Government brass cap, we run random line North, to the ¼ corner on the West side of said Section 7, which we identify from an iron pipe and the remains of original oak bearing trees. We find the bearing and distance to be, N0°47'W, 2,592.0 feet.

Thence we return on true line midway, or S0°47'E, 1,296.0 feet, and set the Northwest corner of the Southwest ¼ of the Southwest ¼ of Section 7 (NOTE: due to an error in calculations, the iron pipe in its present location should be moved 0.7 North, and 4.9 feet East) by driving an iron pipe from which bears:

16" fir, N23W, 36.0 feet.
14" Oak, N86E, 52.5 feet.

Thence we run random line East to the Northeast corner of the Southwest ¼ of the Southwest ¼, which we identify from an iron pipe, set in a N-S fenceline. According to natives, this has been set for over 30 years. We find the bearing and distance to be, N89°49'E, 1355.7 feet. We mark as BT's:

12" fir, S60W, 29.8 feet.
24" fir, N54E, 41.8 feet.

Thence we run random line North, along fenceline to the Northeast corner of the Northwest ¼ of the Southwest ¼ of Section 7, which we identify from an iron pipe set in the fenceline. This corner also is reputed to have been set for well over 10 years. We find the distance and bearing to be N1°40'E, 1,318.8 feet.

Thence we run random line East to the ¼ corner on the East side of Section 7.

620 ft.- Cross gulch.
880 ft.- steep descent.
1,247 ft.- Cross creek flows S.W.
1,520 ft.- Cross road to Agness.
1,920 ft.- West Bank of Rogue River.
2,280 ft.- East Bank of Rogue River.-Ascend steeply,(40°)
3,024 ft.- Cross point.
3,505 ft.- Top of main ridge.
3,859.9 ft.- To ¼ corner for Section 7 only, which we identify from brass cap and original BT's. We remarked said BT's. We find the distance and bearing through the E-W center of Section 7, to be N89°44'E, 5,271.7 feet.

Thence we run compass line N0°53'W, 277 feet where we find the ¼ Section corner to Section 8, T35S, R11W, to be a brass cap with BT's in good order.

Thence we return to the West side of the Rogue River and set the following four iron pipes, on the E-W centerline of Sec.7

Beginning at an iron pipe driven at a point, 13.5 ft. North, and 2,945.0 feet East of the ¼ corner on the West side of said Section 7, or, N89°44'E, 2,945.0 ft. from the ¼ corner on the West side of Sec. 7.

Thence N89°44'E, 59.2 ft. to an iron pipe.
Thence N89°44'E, 78.2 ft. to an iron pipe.
Thence N89°44'E, 113.5 ft. to an iron pipe.

[redacted]
FEET

RETRACEMENTS IN SECS.14 & 23,
T39S, R14W,WM,in Curry Co.,Ore.
FOR: COOS CURRY ELECTRIC CO-OP
BY: H.J.Newhouse, L. Hildreth, & J.W. Hamilton, under supervision of S.C.Newhouse.
Completed: May 2, 1957.

Beginning at the corner to Secs. 10,11,14 & 15, T39S, Range 14 West, which is a chain saw bar witnessed by two original BT's:

20" fir, S54E, 13.8 ft.
18" fir, S84W, 9.0 ft.

This corner was reestablished in 1956 by Templin.

Thence we run random line South to the ¼ corner to Secs. 14 & 15.

The major portion of this line lays on the top of a high ridge.

We identify the corner from both original BT's:

The 30" fir,(now 48"),N46E, 54.1 ft., has been chopped out and scribing is visible.
The 20" fir,S34W, 75.0 ft. is a dead snag but bearing scar plainly visible.

We set an iron pipe at the location of this corner from which bears:

16" fir, N75W, 21.5 ft.

An 8" tree is marked as a post on the East & West faces.

The distance and bearing from the Northwest corner of Section 14 to the ¼ corner to Sections 14 & 15 is S 1°34' W, 2750.7 ft.

Thence we run random line East through the center of Section 14.

384.0- On "Cat" road.
644.0- Top of Ridge.
1877.0- Cross creek flowing Southerly.
2642.0- Cross creek flowing Southerly.
2904.0- On North side of high knob.
3913.0- On East side of the Oregon Coast Highway.
4207.0- Cross creek flowing Southerly.
5280.0- Set temporary point for ¼ corner between Sections 13 & 14.

A search is mad for the original stone marking this corner but we conclude that due to the large area of ground to the North,East, and South, that is sliding, that the location of the corner is improbable.

Thence we run random line North to the Section Cor. common to the Sections 11,12 13, and 14, which was restored by Templin in 1956. We find the iron pipe and corner assessories in good order.

Thence we return to the temporary ¼ corner between Sections 13 & 14 and run random line South to the Southeast corner of Section 14. This corner has also been established by Templin from the remaining fir BT, now a stump. We find the corner in good order, as described by Templin.

We find the distance and bearing from the Northeast corner of Section 14 to the Southeast corner of Section 14 to be S1°02'E, 5321.8 ft.

Thence we return North to our temporary ¼ corner between Sections 13 & 14. We examine the ground where the true ¼ corner should lay and conclude that the slide area would not hold said corner in place.

Feet

Retracements in Secs. 14 & 23
(continued)

We drive an iron pipe in place of our temporary ¼ corner and call it a Witness Corner #2 from which bears:
14" white oak, S32E, 46.5 ft.
6" white oak, S15W, 55.6 ft.
From Witness corner #2 we set due South, an iron pipe for Witness corner #1 from which bears:
16" white Oak, S11½E, 17.0 ft.
8" white oak, N38W, 13.5 ft.

To locate the true point of the ¼ corner to Secs. 13 and 14, set the instrument on WC #2 and backsite on WC #1.
Thence East, 98.2 feet.
Thence North, 256.9 ft. to the ¼ cor. between Sections 13 and 14.

---

Thence we return to the Southeast corner of Section 14 and run random line South between Sections 23 and 24.
994.0 North bank of Creek that flows Southeasterly.
1529.0 Cross creek that flows Easterly.
2108.0 Cross creek that flows Easterly.
2220.0 Cross East-West fence.
2640.0 No trace of ¼ corner.
4037.0 Road to Colgrove's.
4194.0 North side of Highway 101.
5280.0 Set Temporary Section corner.

We examine the stumps and trees in the area for the original BT's. We identify 3 badly decayed stumps, any one of which could be the original BT described as a 30" fir, S44W, 36.0 ft.(The other Orig. BT's were much too small to have survived so many fires as this area has had.) We contact Mr. D. Colgrove who has lived on the property since 1882 and has assisted in numerous surveys in that area. With Mr. Colgroves assistance we identify the proper stump from which we run N44E, 36.0 ft. and set an iron pipe from which bears:
60" fir, N62W, 28.8 ft.
48" fir, N37E, 100.0 ft.
40" fir, S5°E, 54.3 ft.
36" fir, S70W, 91.3 ft.

We find the distance and bearing from the Northeast corner of Section 23 to the Southeast corner of Section 23 to be S0°18'E, 5216.1 feet.

Thence we return on true line, or N0°18'W, 2608.1 ft. and set the ¼ corner between Sections 23 & 24, by driving an iron pipe from which bears:
8" white oak, S39E, 11.0 ft.
10" fir, S14W, 21.8 ft.

Thence we return to the Southeast corner of Sec. 23 and run random line West-
218.0 descend-- leave fringe of timber enter open pastures.
2609.0- Cross creek that flows Southerly.
2640.0- No trace of corner. Area burned many times.
3956.0- Cross creek that flows Southerly.
5138.0 On road.

Having been previously shown the location of the Southwest corner to Section 23 by Mr. Colgrove we now go to said Southwest corner of Sections 23 and run North to our random line. We find the distance and bearing from the Southeast corner of Section 23 to the Southwest cor. of Sections 23 to be, S86°18'W, 5284.5 ft.

Feet

Retracements in Secs. 14 & 23,
T39S, R14W,WM,Curry County,Ore.
(continued)

We identify the Southwest corner of Section 23 from 2 original BT's:

30" oak, S3°E, 3.6 ft.(has very old 2'x2' "M" chopped in bark.)
15" oak, N52E, 42.0 ft.(@ 28° slope.)

We set a four ft. axle at the corner from which bears;

36" fir, N22W, 46.0 ft.
14" oak, S88W, 44.0 ft.

Thence we return on true line North 86°18' East, 2642.2 ft and set the ¼ corner between Secs. 23 & 26 by driving an iron pipe and raising a rock mound from which bears:

20" dead fir, S3°W, 44.5 ft.
20" dead fir, N14E, 48.5 ft.

Thence we return to the Southwest corner to Section 23 and run random line North.-

229.0 South side of road
802.5 72" dead fir, 10 ft. South and 10 Ft. West of line.
1034.0 Cross creek
2406.0 Top of ridge (bare gound with manzanita and small pine.)
2640.0 No trace of corner.
3550.0 Top or ridge (bare ground with manzanita and small pine.)
3880 Gulch slopes Westerly
4583.0 Gulch slopes Southerly.
5009.0 Top of ridge.
5280.0 Search for corner, thence traverse to the Northwest cor. of Section 23.

We find the distance and bearing from the Southwest corner of Section 23 to the Northwest corner of Section 23 to be N0°54'E, 5476.0 ft.

We identify corner from one remaining BT:

11" fir, (now 12", dead stub, scribing is visible), bears S85W, 38.0 ft.

We drive an iron pipe at proper location of corner from which bears:

24" oak, N2°W, 35.7 ft.
36" oak, S88W, 48.3 ft.
10" oak, S63E, 27.5 ft.
24" fir, N63E, 51.5 ft.

Thence we return on true line from the Northwest cor. of Sec. 23, or, S0°54'W, 2738.0 ft. and set the ¼ cor. between Secs. 22 & 23, by driving an iron pipe from which bears:

30" fir, N50E, 26.3 ft.
10" oak, S50W, 15.2 ft.

This corner is on a steep East slope, 60 ft. West of a North- South ridge.

We now have run sufficient controls in Sec. 23 to run certain interior lines.

Thence we return to the ¼ cor. between Secs. 23&26, and run N0°18'E, on the approx. North-South Centerline of Sec. 23.

At 1336.5 ft we turn and run on the true line,S86°59'W:

At 462.2, set iron pipe and post.
At 810.0 set iron pipe and post.

Thence we go to the ¼ cor. between Secs. 14&15 and run on true line through the East-West Centerline of Sec. 14,or, N88°25'E,

At 2160.1 set iron pipe and post.
At 2422.0 set iron pipe and post.

D. C. WAY, PRINTER, PORTLAND, ORE. 86234

CHAINS

XXCHAINSXX Sec.20, T32S,R9W, WM,
Curry Co.,Oregon
FOR: E. Hall Chaney
By: J.N.Gearheart
Date: July 17, 1933

I commence at the ¼ corner between Sections 17 and 20, which is a fir, in the center of a clump of three firs, as described in the U.S. Field Notes. All lines of this survey are referred to a declination of 20°30'E.
Thence I run S 1° 03' W, 19.475 chains.
Set post marked 1/16 183 from which bears:

36" fir, N81°30' W, 37.5 links,
(mkd. 1/16 wit. 183)
36" Cedar stump, S 35°E, 58 links.
(mkd. 1/16 wit. 183)

38.95 chains: Set post marked CEN 20 ¼, from whichbears:
14" Cedar, S 36°W, 47.5 links.
(mkd. ¼ wit. 183)
36" white fir, N63°E, 8 links.
(mkd. ¼ wit. 183.)

59.68 Chains- Set post marked 1/16 from which bears:

17" white fir, S86°E, 7 links
(mkd. 1/16 wit 183)

80.42 Chains- to the ¼ corner between sections 20 and 29. Corner U.S. B.T.'s are an blazed oak grub(?) with old cross and a dead fir on edge of prairie marked with cross only. The clump of oak grubs is the only one in the vicinity. Marked new tree. It is an oak grub marked ¼ wit 183 and bears: S82°E, 78 links.

Thence I run on Section line, N89°57'E, 20.00 chains and set post marked 1/16 and made cross on top of log from which bears: 16" Hemlock, N31°W, 50 links.
(marked 1/16 wit 183)

40.00 chains: To corner of Sections, 21,20,29, and 28, which is an iron stake, from which bears:

20" Cedar, S63°W, 18 links,(Orig U.S. BT)
24" Cedar, S71°E, 9 links,(Orig.U.S. BT)

Thence I run along Section line, N 2° 4' E, 20.17 chains and set post marked 1/16 183, from which bears:
36" fir, N46°W, 31 links
(mkd. 1/16 wit 183)
24" fir, S35°E, 9.5 links
(mkd. 1/16 wit 183)

40.34 chains: To the ¼ corner between Sections 20 and 21, which is the original corner tree now dead, from which bears:
Orig. BT, S 45° E, 20 links,
Orig BT, S85°W, 5 links.
I marked : 60" fir, S31°W, 30 links.
(mkd. S 20 ¼ Wit. 183)

Thence I run along Section line, N 1° 04' E, 20.21 chains, and set post marked 1/16 183 from which bears:
20" Cedar, N70°W, 12 links,
22" Cedar, S75°E, 78 links.
(both trees mkd. 1/16 wit 183.

40.42 chains: to the Corner to Sections 16,17,20,and 21, which is the original corner tree with original BT's in Secs. 20,17,& 16..I mark: 72" fir, S71°30'E, 33 links.
(mkd. S 21 Wit. 183).

BINFORD & MORT, PUBLISHERS, PORTLAND, OREGON

CHAINS Thence I run along Section line, S89°55'W, 20.465 chains, and set a post marked 1/16, from which bears:

20" cedar, S19°E, 11.5 links
30" fir, N31°W, 26 links,
(both trees mkd. 1/16 wit 183)

40.93 chains to the ¼ corner between Secs. 17 and 20.

Thence I run along sectionline, N89°09'W, 41.10 chains, to the corner to Sections 17,18,19, and 20, which is the original corner tree, from which bears:

A cedar, N82°W, 18 links-(orig.)
A fir, N5°E, 32.5 links-(orig.)
I mark: 24" fir, S70°W, 17.5 links. mkd.S19 Wit 183
30" fir, S25°E, 17 links. mkd. S20 Wit 183

Thence I run along Section line, S 6°11'W, 19.60 chains, and set post marked 1/16 183, from which bears:

36" red Cedar, N76°30'E, 15.5 links,
22" fir, N84°W, 76 links.
(Both trees marked 1/16 wit. 183.)

39.20 chains: to the ¼ corner between Sections 19 and 20 which is a 3½ ft. fir, now a burned stump, from which bears:

Orig. BT, N80°E, 7 links.
I mark: 72" fir, N50°30'W, 47 links.

Thence I run along Section line, S3°29'E, 21.80 chains, and set post marked 1/16 183, from which bears:

36"dead cedar, S77°30'W, 50.5 links
14" dead fir, N67°E, 32.5 links.
(both trees mkd. 1/16 wit 183)

43.80 chains: to the corner of Sections 20,19,30, and 29, to which the original BT's stood as follows:

Fir, N71°W, 49 links.
Fir, S40°E, 43 links.
Cedar, S18°E, 28 links.
Tan oak, N52°, 32 links.

On the date of this survey the Oak in Section 20, and the fir, in Section 19 are completely burned. Set post marked S 19, S 20, S30, S29, 183 from which bears:

18" dead fir, S 46°W, 52 links
18" dead white fir, S21°E, 41 links
48" fir snag, N9°W, 77.25 links.

Thence I run along the Section line, N88°40'E, 41.80 chains to the ¼ corner between sections 20 and 29.

---

I commence at the ¼ corner between Sections 19 and 20. Thence I run on East and West ¼ line, S88°45'E, 44.68 chains to the center of Section 20.

64.88 chains: Set post marked 1/16, from which bears:

16" cedar, S50°W, 43 links.
8" fir, S 12° E, 7 links.
(both BT's mkd. 1/16 wit. 183)

65.09 chains: to the ¼ corner between Sections 20 and 21.
I commence at the 1/16 cor. on the North side of Sec.20, between the ¼ cor. and the cor. to Secs.16,17,20&21.Thence Irun on 1/16 line S1°25'W,39.60 ch. to the 1/16 cor. on the East and West ¼ line. Thence I run S1°23'W,40.50 ch. to the 1/16 cor. on the Sec.line. Thence I start at 1/16 cor. on W. side of Sec. 20, betw. ¼ cor. & Cor to 20,19,30&29. ThenceI run on 1/16 line,N90°0'E, 21.66 ch.& set post from which bears: 14" fir, N53°W,13 lks.& a 20" dedar, S16°W, 48 lks.

[redacted]

FEET

SURVEY IN SEC. 22, T31S,R14W,WM,
Curry County, Oregon
FOR: MOORE MILL AND LUMBER CO.
BY: J.E. La Flamme
Completed: April 29, 1957.

I began at the corner to Secs. 19,20,29, & 30, T31S,R14W, WM, which is a fir snag, 18" in dia., 15 ft. high, with visible scribing on the Southwest face. The corner is witnessed by the stumps of the original BTs in Sections 19 and 20. The BT in Sec. 29 is standing. A recent Survey set a new BT in Section 30. This corner lays on the West face of a spur ridge about 300 feet South of Willow Crk. I run East, Var. 20° 25' E. from this corner as follows:

22.5 Top of spur-North and South; descend.
240.0 Creek 0.5 ft. wide flows North.
395.0 Spur ridge North & South.
584.0 Creek 2 ft. wide flows North; ascend steep.
2344.0 Ridge-North and South.
4353.0 Ridge-North and South.
5820.0 Creek flows S70°E. [illegible]
5928.0 Creek flows South.
6955.0 Rock ridge.
8554.0 Creek 2.0 ft. wide flows S60°E.
8653.0 Creek 4.0 ft. wide flows S10°E.
9367.0 Creek 5.0 ft. wide flows S50°E., Then parallels line about 70 feet South.
10019.0 Creek 8.0 ft. wide flows S35°E.
10580.3 4" post for temporary corner to Sections 21,22,27,28.
10926.0 Creek flows S.20°W.
12500.0 Summit of ridge.
12880.0 Dry canyon.
13045.0 Summit of ridge North and South, descend steep.
13567.0 Creek 3.0 ft. wide flows S45°W.
13837.0 " 2.0 ft. " " S40°W.
14716.0 " 1.0 ft. " " S50°E.
14915.0 " 2.0 ft. " " S20°W.
14990.0 Rock point.
15437.0 Creek 4.0 ft. wide flows S20°W.
15730.3 2" stake for temporary corner to Sections 22,23,26 & 27. I offset South 77.0 ft. from this stake and then continue East on my random line.
17032.0 Creek 3.0 ft. wide flows South.
18346.5 To ¼ corner between Sections 23,&26, T31S, R14W, WM. This corner is marked by a 2" brass cap and pipe set in 1956 from the remains of the original Bt's. I made a search for every corner on this random line and was unable to find and sign of them.

I now go to the corner of Sections 15,16,21 & 22, T31S, R14W, WM where I set a 2" brass cap and pipe marked S16, S15,S21,S22 for the corner from which bears:
18" fir snag, scribed plain, S8°E, 17.2 ft.
13" fir snag, scribed plain, N14°W, 10.7 ft.
24" Hemlock, with face completely grown over, N35°E, 14.5 ft. These are all original BT's.
The 10" Hemlock, S51°W, 18 links is down and badly rotted.
I rewitness this corner by scribing:
14" Hemlock, S25°E, 23.5 ft. ,S22 BT 378.
15" fir, S28°W 55.5 ft. , S21 BT 378.
20" fir, N34°W, 49.6 ft. S16 BT 378
I then run South, Var. 20°25'E, from the above corner Sections 15,16,21,& 22 on a random line.
462.0 Offset 59.4 ft. West to avoid a large rock 50' high.
819.7 Offset 59.4 ft. East to line.
1003.0 Creek 1.0 ft. wide flows West.
1590.6 Off set 106.9 ft. West to a slashed line.
1848.0 Ridge East & West divide between Floras Cr. & Edson Cr.
2077.0 Road East & West. I off set 8.6 ft. East for a total offset of 98.3 ft. West.

BINFORD & MORT, PUBLISHERS, PORTLAND, OREGON

FEET

2548.9 Set stake for temporary ¼ corner between Sections 21 & 22.
5183.8 I intersect my random line East from the corner to Secs. 19,20,29 & 30 at a point 44.1 ft. West of the 4" post set for the temporary corner to Secs. 21,22,27 & 28. As I am still off set 98.3 ft. West I would have fell 54.2 ft. East of this point on a true South line.

I now go to the corner of Secs. 27,28,33,& 34, T31S,R14W, WM, which is a Cedar snag plainly scribed but with BT's dead and rotten. I go North Var. 20° 25' E. from this corner on a random line.
310.2 Creek flows East.
1165.0 Creek 2.0 ft. wide flows Southeast.
1604.0." " 2.0 ft. " " Southeast.
4733.0 Creek flows East.
5218.6 I intersect random line East from corner to Secs. 19, 20, 29 & 30 at a point 151.0 ft. West of the 4" stake set for the temporary corner to Sections 21,22,27 & 28. I now establish the correct position for this Section Cor. by double proportionate measurement.
This puts the corner to Sections 21,22,27 & 28, T31S,R14W, WM, 43.0 ft. West and 17.3 ft. South of my temporary stake. I set a 2" brass cap and a pipe, marked S 21, S22, S27 , S28, at this point and scribe:
S21 BT 378, on a 4" fir, N43°W, 0.8 ft.
S28 BT 378, on a 6" Cedar, S64°30'W, 3.0 ft.
S28 BT 378, on a 6" Cedar, S17°30'W, 13.8 ft.
S27 BT 378, on a 4" fir, S21°E, 14.3 ft.
I now return to the stake I left 2548.9 ft. South and 98.3 ft. West on my random line South from the corner to Secs. 15,16,21,& 22, and measure 51.6 ft. South and 49.7 ft. East where I set a 2" brass cap and a pipe marked ¼S S21, S22 for the ¼ corner between Sections 21&22, T31S, R14W, WM. I scribe:
¼S BT 378 on an 18" fir, S5°W, 43.2 ft.(4½ ft. up on the tree)
and on a 14" fir, N 48°15' E, 72.0 ft.
I go th the corner to Sections 34,35,2& 3 on the South boundary of T31S,R14W,WM, which is marked by the U.S. General land office in 1955. It is witnessed as follows:
7" chinquapin Oak, N77°30'E, 22.2 ft. (new U.S. BT)
34" fir stump, N88°E, 31.8 ft.(Orig. BT Scribed in Bark)
12" Cedar, S70°30'E, 47.6 ft.(New U.S. BT)
60" fir, S46°E, 43.2 ft.(Orig. BT, Scribed in Bark.)
50" fir snag,S22°30'W, 41.0 ft.(Orig. BT bark scribed)
32" Cedar, S27°15'W, 43.7 ft.(new U.S. BT)
18" chinquapin Oak, N70°15'W, 54.5 ft. (new U.S. BT)
I go North Var. 20°25'E. from this corner on a random line.
2610.0 top of ridge N.E.& S.W. No sign of ¼ corner in this area.
5286.0 Unable to find Section corner. So I offset 98.0 ft. East to a slashed line.
5310.0 Edson Creek (the creek is very crooked in this Area,but flows generally Southwest) I continue North on my offset line.
7928.1 I find no sign of the ¼ corner so I offset 73.0 ft. More East for a total offset of 171.0 ft. East. I then go N1° 45'E, so as to stay in the existing slashed line.
9816.0 Creek 1.0 ft. wide flows Southwest.
10,624.0 Intersect my random line East from the corner To Secs. 19,20,29,& 30. I tie into the stake I left, 15730.3 ft. East on said random line for temporary corner to Sec. 22,23,26& 27, and determine that it is 10622.7 ft. North and 230.3 ft. East of the corner to Sec. 2,3,34,&35 (the beginning point of this random line.)After diligent search I am satisfied this corner is destroyed, so I continue my random line North.

[redacted]
FEET

Survey in Section 22 (continued)

10990.0 Creek 2.0 ft. wide flows Southwest.
11480.0 foot of butte (very general)
13150.8 I offset 7.8 ft. East and set a temporary ¼ stake between the Secs. 22 and 23; then continue North.
13340.0 Ridge Northeast and Southwest.
15774.7 North I fall 50.5 ft. East of the corner to Secs. 14,15, 22 & 23, T31S, R14W, WM. By adding all my previous offsets I determine that this corner is 15,773.4 ft. North and 198.8 ft. East of the corner to Secs. 2,3,34,& 35.(My point of beginning.) I identify this corner from the remains of the original BTs as follows:
I find two rotten pieces of the corner tree itself with scribes visible but the tree is no longer intact. The BT's stand as follows:
Hemlock stub plainly scribed S53°E, 20.5 ft.
Hemlock snag S52°W, 2.8 ft.(now broken off below the face but plainly scribed on the part broken off.)
Hemlock snag plainly scribed N40°E, 8.6 ft.
Small stub of a Hemlock with no scribes left which bears N54°W, 8.6 ft.
I set a 2" brass cap and a pipe marked S14,S15,S22, & S23 for this corner and scribe:
S23 BT 378 on a 5" fir, S10°E, 20.5 ft.
S22 BT 378 on a 3" Hemlock, S43°W, 8.6 ft.
S15 BT 378 on a 5" fir, N79°W, 9.9 ft.
S14 BT 378 on a 5" fir, N22°30'E, 12.9 ft.
I now return to the temporary corner to Secs. 22,23,26,& 27, T31S, R14W, WM, and measure 107.1 ft. South and 3.5 ft. East where I set a 2" brass cap pipe marked S22,S23, S26 & S27, by double proportionate measurement for the t true corner to Secs. 22,23,26,& 27, T31S, R14W, WM. I then scribe:
S22 BT 378 on a 5" fir, N82°W, 1.8 ft.
S23 BT 378 on a 5" fir, N43°E, 8.5 ft.
S26 BT 378 on a 4" fir, S71°E, 2.3 ft.
S27 BT 378 on a 5" fir, S21°W, 8.6 ft.
I then return to the temporary ¼ corner between Sections 22 and 23 and measure 8.1 ft. South and 21.2 ft. West, where I set a 2" brass cap pipe marked ¼S S22,S23, for the true ¼ corner between Sections 22&23, T31S, R14W, WM
I scribe ¼S BT 378 on:
4" fir, N3°W, 17.7 ft.
6" fir, S71°45'E, 21.0 ft.

D. C. WAY, PRINTER, PORTLAND, ORE. 8N21A

CHAINS

D. C. WAX, PRINTERS, PORTLAND, ORE. 69723A

Secs.19,20,30, T31S,R14W,WM,
Curry County, Oregon
For: Zentner & Burgess
By: J.N.Gearheart,Arthur Pulford,
& Hugh G. Gearheart

I commence on the Coast Meridian between T31S, R14&15W,WM on the East boundary of Section 24 and Willow creek.

Thence I run Var.20°56'E, on East boundary of Sec.24, T31S, R15W,WM.

South, 5.00 chains- Unable to find any trace of corner of Secs. 24&25---Thence

South, 36.00 chains to closing corner between Sections 19 and 30, T31S,R14W,WM,. Corner tree dead and down. The BT's are dead and burned. The BT's that Stood S22E, 22 links and N30E, 39 links, agree with the notes-all marks obliterated excepting blazes on corner tree. No evidence of the bearing tree that stood S44W, 5 links.

37.00 chains- Top of ridge and road.

40.00 chains- Place of ¼ corner. Impossible to identify any originals marks although one stump and tree appear to stand in relatively proper positions. All trees dead and burned

45.00 chains Branch, 3 links.

79.13 chains Branch, 3 links.

80.20 chains Intersect place of original corner of Secs. 25 and 36. I open original bearing tree standing, N30W, 9 links to marks. The other two original bearing trees standing and agree with the notes. They were not opened. I make cross on log set new post and mark:

48" fir, S81°00'E, 48 links.
60" fir, S 69°W, 168 links.

Thence

South 34.85 chains- branch, 3 links.

35.60 Unable to identify closing corner between Sections 30 & 31.

40.00 chains- Unable to identify ¼ cor. on East side of Sec. 36.

I commence at 35.60 chains, the approximate closing cor. between Sections 30 & 31 and run:

N90°E, 40.50 chains- Everything burned remains of stumps only. Unable to identify the ¼ cor. between Secs. 30 & 31.

44.00 Chains- Top of ridge.

73.50 chains- Intersect branch runs South 80°W,.

80.50 chains- Unable to identify the Cor. to Sections,29, 31,30,&32. Most of the timber in vicinity dead and burned.

Thence I run, Var. 20°56'E.

North: 8.75- Same branch

40.00 chains- Approximate place of ¼ cor. Timber is all dead, and burned.

58.60 chains.- Top of Ridge.

80.00 chains-Approximate place of corner to Sections 19, 20,29, and 30. Some live trees but many burned stumps. Unable to identify the corner.

Thence I run North 90° 0' East, 37.70 chains- Top of Ridge

40.10 chains- Approximate place for ¼ corner between Sections 20 and 29.

Thence I Run

South, 40.00 chains- Approximate center of Section 29

April 14, 1939

D. C. WAY, PRINTERS, PORTLAND, ORE. 8623A

CHAINS

# County Surveyor's Record, Curry County, Oregon



U. S. WAR PRINTERS - PORTLAND, ORE. - 8643A

CHAINS

Subdiv. of Part of Secs. 25&36,
T40S, R13W, WM, Curry County, Ore.
For:
By: W.J.Ward & E.A.Martin
Date: Aug., Sept., & Dec., 1924

I begain at the government ¼ section corner common to Sections 25 and 36 in Township 40 South of Range 13 West, which corner has been replaced by an iron rod but which was readily identified by the government bearing trees. From this corner, I ran Northerly, using and E. Dietzgen transit, Serial No. 3105, chaining to a point on hubs with a 100 foot Chicago steel tape in the hands of two experienced chainmen, and tied to the gov't. ¼ section corner common to Sections 25 and 24, said Township & Range. From this traverse I calculated the coordinates of the two corners and found a true line between them to bear, N0° 02'W, and the true distance to be 5,410.53 feet.

I was unable to find anyevidence on the ground that would indicate the true position of the government ¼ section corners as set on the East and on the West boundary of said Section 25. It was therefore necessary that I retrace the said section lines to determine the correct position of the said ¼ section corners, both of which were set in a prairie, with bearings on houses which had been destroyed, and on natural objects impossible to see.

I therefore began at the government Section corner common to Sections 25 and 36, on the Range line, which was in place and readily identified. Thence I ran North, retracing old line which was plainly marked through heavy timber, and at 2,640 feet I set a temporary hub for the ¼ section corner on the East boundary of Section 25. I then continued North and at 5,270 feet I set a temporary hub on line. After considerable search I found the remains of a 24" tan oak, the old government bearing tree and set hub for corner N38°E, 60 links from this tree, as called for in the government field notes. From the position of the corner as reset, I found myrtle stump, N36°W, 12 feet, and clump of tan oak sprouts from an old stump, S35½°E, 29.6 feet, and and old oak stump, N18°E, 23.1 feet, all of which checked very closely with the call in the said government notes. From the position of the corner as reset, the temporary hub on line at 5,270 bears, S48°E, 25.3 feet. Thus the East boundary of Section 25 is found to be 5,287.0 feet long and the bearing , N0°12'W. Set hub for ¼ Cor. at true position, or N0°12'W, 2,643.50 ft. from Southeast Cor.

From the ¼ corner as just set, I ran West and tied on th theNorth and South traverse through the center of Section 25. I then continued West and at 5,280 feet set a hub in pasture field for the approximate West boundary of Section 25. From this hub, I ran South and at 2,248 feet set a hub from which the governmen t corner common to Sections 35,36,25, and 26, T40S, R13W, WM, bears: S72° 40'W, 44.2 feet. The position of the hub at 5,280 thus calculates 42.19 feet East and 2,261.17 feet North of the government corner last tied to. No evidence of any quarter section corner could be found and the buildings called for as bearing points in the government field notes had been destroyed. I therefore secured the best evidence possible to assist in verifying the position of the obliterated corner. A.F. Gardner testified on the grounds that he had lived on the land being surveyed from 1879 to 1903, and is familiar with the location of all of the old buildings adjacent to the government ¼ section corner common to Sections 25 and 26, T40S, R13W. He placed sight stakes to mark the position of the old Parker house and barn. From the hub at 5,280 I then ran North, 378.83 feet, and thence West, 42.19 feet and set the temporary hub for position 2,640 feet North of the Southwest corner of Section 25. From temporary hub as thus set, the stakes as set by Mr. Gardner bear as follows:

Parker house, N22°E, -Gov't call, N25½°E.
Parker barn, N46½°E, -Gov't call, N46½°E.

I then turned true North and found that the line passed very close to an old fir snag about ¼ mile away. This tree we carefully examined and found plainly shown on the North side the two blazes used to mark the government line trees, thus positively identifying the tree as the line tree called for in the Gov't notes.

On Sept. 4th, 1924, I began at the said Gov't line tree, and ran line South on needle bearing with declination set at 20° 28'East. The day being clear at 10;10 a.m., I took a transit observation on the sun to check the bearings of the lines previously run. I made the observation from Station 8 plus 57 South (magnetic) from the line tree, foresighting on the line ahead at Station 12 plus 15.7, and turning 48° 10' 30" to the left for the sun's center. The vertical angle from the horizon to the sun's center was 44° 32'. The correction for refraction used in the calculations was 01'. Reducing these data for azimuth, I find the bearing of the r reference line to be S0°06'30"E, and by angular tie the line south from Station 5,280 to the Southwest corner of Section 25 to be true South; and the line from the ¼ corner, as reset, on the East boundary of Section 25 to Station 5,280 to bear, N89°59'30"W. Calculating the coordinates of the government line tree and the Southwest corner of Section 25, I find a true line between these two monuments to be N0°10'W, and the distance to be 3,578.80 ft.

Then starting at the said line tree, I ran N0°10'W along the West boundary of Section 25, and at 5,203.3 feet set hub to mark approximately the Northwest corner of Section 25.

I then started at the government ¼ section corner common to Sections 24 and 25, and I ran N89°12'W,(the bearing as set out in the government field notes.), and by line and traverse tied on to a corner established by the County Surveyor of Curry County for the Northeast corner of the West half of the Northwest ¼ of said Section 25. From the County Surveyors corner I comtinue N86°13'W,and find the intersection of the North and West boundaries of Section 25 to fall 1.3 feet N0°10'W of the temporary stake set at 5,203.3 ft. I thus find the West boundary of Section 25 to bear N0°10'W, and its length to be, 5,204.60 feet; and the North boundary of the Northwest ¼ of said Section 25 to bear;N86°13'W, and its length, 2,645.90 feet. Proportioning my measurements to that of the government survey I find the correct position of the ¼ corner on the West boundary of Section 25 to be 2,602.30 feet, N0°10'W, of the Southwest Section corner. From this position I calculate the true line connecting the ¼ section corner on the East and West boundaries of said Section to bear, S86°21'E, and it's length to be 5,292.71 feet. Given the coordinates of all four ¼ Section corners, I calculate the position of the center of the Section, being the intersection of right lines joining the opposite ¼ section corners, as shown on the coordinate sheet attached hereto. I locate the Southeast corner of the West half of the Northwest ¼, midway between the center of the Section and the ¼ corner on the West boundary, i.e. at a point, S86°21'E, 1,317.91 feet from said ¼ Section corner.

Working from known points on the random and traverse lines, I set corner in Section 25 as follows:

1. ¼ Cor. West side of Sec. 25.

Set 2" ga. iron pipe in field, driven flush with the ground from which a 30" red firs bears, S42°50'W, 226.64 feet. Spire of lookout station on the summit of Mt. Emmy bears,N64°18'E. No trees to the East within 500 feet.(N.P. The true corner as set is 37.7 feet South and 12.2 feet West of the temporary hub set on Sept. 3rd, 1924 on Mr. Gardner's evidence.

2. Center of Sec. 25.

2" iron pipe driven to within 2" of the ground in rocky bluff 1 foot East of the Water's Edge of the Chetco River, from which bears:

Brass Brad in an 18" forked alder, N12°17'E, 28.75 ft.
Brass Brad in a 6" tan oak, S83°31'E, 13.87 feet.
A cross (X) chiseled into rocky point, bears, S45°44'W, 21.60 ft. No trees or bearing points to the Northwest.

3. Set 1½" iron pipe within two inches of ground for Northwest corner of the Northeast Quarter of the South-West quarter of Section 25, from which a 18" Forked Alder bears, N50°45'E, 9.52 ft., and a 24" cottonwood, S70°W, 17.30 feet.

D. C. WAX PRINTERS PORTLAND, ORE. 85434

[redacted] Secs.25&35,T40S,R13W,WM,CCO
continued

Section 35

From previous surveys made by me, or directly under my personal supervision, I know the bearings of the true boundaries of Section 35, in Township 40 South, of Range 13 West, and the coordinates of its eight corners. From these coordinates I find the West boundary of the Northeast ¼ to bear, N0°26½W, and it's length to be 2,649.80 feet. The East boundary of said Northeast ¼ bears, N0°33'W, and its length is 2,654.50 feet. For proportional measurement I take half of these two distances and calculate the South boundary of the North Half of the Northeast ¼ to bear, S87°24'W, and its length to be 2,695.30 feet.

Thus beginning at the Northeast corner of Section 35,I run S0°33'E, 1,327.25 feet and set hub for Southeast corner, Of the Northeast¼ of the Northeast ¼ of Section 35. This corner falls in a slough close to the edge of the Chetco river, and cannot be set with any degree of permanency. Because of the loose condition of the bar no corner can be relied upon at this point. I set a witness corner, a 4" post, 20.75 feet,North 0°33'West of the true position of the corner, from which witness corner a 10" alder bears S31°E, 20.00 feet., and a 5" alder bears, N70°E, 42.8 feet. I also left a 5" hub driven flush with the ground 408.25 feet, N0°33'W of the true position of the said corner.

From true corner I ran S 87° 24' W, 2,695.30 feet and set a 2" iron pipe flush with top of high bar west of the North fork of the Chetco river for Southwest corner of the Northwest quarter of the Northeast quarter of said Section 35, from which bears:

12" alder, N37°20'W, 304.38 ft.
12" alder, S 9°23'W, 376.08 ft.

Both trees blazed in the usual bearing tree manner and scribed SW cor NWNE 35 BT

O. D. WAY, PRINTER, PORTLAND, ORE. REVISED

CHAINS

J. C. WAX, PRINTERS PORTLAND, ORE. 65234

CHAINS
FEET

SURVEY FOR MOORE MILL & LBR. CO.
in SEC. 22, T31S,R14W, WM, in
Curry County, Oregon
BY: J.E. La Flamme
Date: July 8, 1957

I set a 2" brass cap pipe marked ¼S. 322.,S27, for the ¼ corner between Sections 22&27, T31S, R14W, WM., equidistant and on line between the corner to Secs. 21,22,27,& 28, and the corner to Secs. 22,23,26,& 27 as set by me in a survey of April 23, 1957. I scribe ¼ S. BT 378 on a:

14" fir, S37°45'E, 12.6 ft.
8" fir, N2° 30' W, 35.3 ft.

A brass cap set by the Cadastral Engineers bears S64°45'W, 12.6 ft.

I run a transit traverse North from this ¼ corner to the ¼ corner on the North boundary of Section 22 which locate from the original BTs. I set a 4"X4"X4' fir, Post scribed ¼ on the East and West faces, S22 on the South face and S15 on the North face for the ¼ corner between Sections 15 and 22, T31S, R14W,WM. I set this post so that the stump of the original 30" fir, BT, bears S52°E, 6.6 ft. and the stump of the original 20" fir,BT, with scribes still visible in the bark, bears S64W, 37.6 ft. on the slope or 35.5 ft. on the level. I scribe ¼S BT 378 on a:

55" fir stump, S57°30'W, 35.0 ft. to the face
14" Hemlock, N61°15'E, 96.5 ft. to its heart.

I determine the line between these two corners to be N0° 48'E, 5,249.5 ft. and the line between the East and West ¼ corners of Section 22 to be N89°23'W, 5,168.7 ft., as determined in my survey of April 23, 1957. At the point of intersection of these two lines I set a 1¼" iron pipe in a pile of stones for the center of Section 22, T31S, R14W, WM. I scribe ¼S BT 378 on:

8" Cedar, S64°E, 2.8 ft.
20" Cedar S 44°30'W, 24.0 ft.
32" fir, N 30° W, 28.3 ft.
8 " Cedar, N 33°30'E, 30.4 ft.

This corner is 2,632.4 ft. S0°48'W, of the North ¼ corner,- 2,617.1 ft. N0°48'E of the South ¼ corner,- 2,617.0 ft.,S89°23'E, of the West ¼ corner, and 2,551.7 ft. N89°23'E, of the East ¼ corner.

I set a 5/8" rod 1,308.5 ft. N89°23'W of the center of Section 22 for the 1/16 corner at the SW corner of the SE ¼ of the NW¼ of Section 22, T31S, R14W, WM. I scribe 1/16 S BT 378 on:

12" Hemlock S71°15'E, 37.8 ft.
5" Hemlock S 5° W, 8.3 ft.

There was an error on the map filed on my April 23, 1957 survey which is shown corrected on the map filed with this survey. The error was in the distance between the corner to Sections 22, 23,26 & 27, and the ¼ corner between Sections 23 & 26. It should be 2,613.1 and not 2,561.2 as shown on the previous plat. This error was in the map only and does not change the location of the corners.

D. C. WAY PRINTERS, PORTLAND, ORE. 8623A

CHAINS

# County Surveyor's Record, Curry County, Oregon

186

~~CHAINS~~

FEET

PART OF EAST BOUNDARY OF
SEC. 33, T40S, R13W, WM,
in CURRY COUNTY, OREGON
BY:W.J. Newhouse,L.Hildreth,
J.W.Hamilton,R.Deedon
DATE:Completed June 1957
PURPOSE: Location of point
of beginning for property survey.

Beginning at an iron bar 60 ft. South of the top of a narrow E-W ridge which we are told is the ¼ Section corner on the East side of said Section 33.

Thence we run random line South.

180 ft. bottom draw drains to West.
513 ft. top of ridge.
635 ft. cross creek flow West
809 ft. top of ridge.
1509 ft. South edge of county road next to Chetco River.
1902 ft. Gravel bar South side of Chetco River.
2154 ft. leave gravel bar.
2477 ft. ascend hill.
2755.0 ft. 9" ft. Fir bears West.
3044.4 ft. to corner of Section 33 and 34, T40S, R13W, and Section 3 and 4, T41S, R13W, which we identify from old post (not the original) and remains of three BT's. The BT's identified are all Myrtles as described in original government field notes. The Chinquapin, N68W, 44 links is gone.

We drive an iron pipe from which bears:

8" Myrtle, S70E, 27.2 ft.
8" Alder, N59W, 15.0 ft.
8" Alder, N18E, 41.3 ft.
12" Alder, S86W, 9.0 ft.

Not being satisfied that the iron bar is properly located for the ¼ corner on the East side of said Sec. 33 we now trace the detailed government fieldnotes North back along our random line.

290 ft. 9 ft. Fir ( Govn. call 294)
1143 ft. N bank Chetco (Govn. call 1139)
2410 ft. Ravine (Govn. call 2398)
2531 ft. Top of ridge (this has been graded down)
(Govn. call 2577)

At approximately 2640 feet North we identify next to our random line a 30 in. Alder stump which we accept as the original BT bearing N38W, 9.9 ft. from the ¼ corner on the East side of said Section 33. We drive an iron pipe for said corner from which bears:

30" Myrtle, S85E, 31.2 ft.
18" Alder, S79W, 29.0 ft.

We find the bearing and distance from the true ¼ corner to the Section Corner to be S1°31'W, 2642.4 ft.

D. C. WAY PRINTERS PORTLAND ORE 8623A

CHAINS

# County Surveyor's Record, Curry County, Oregon

188

CHAINS

PARTIAL SUBDIVISION OF
SECS. 18,19, & 30, T37S,
R14W, WM, Curry Co., Ore.
BY: H.J.Newhouse, L.Fildreth,
J.W.Hamilton
DATE: Finished July 1957
PURPOSE: Location of property
lines for description purposes

We begin at the Interior Section corner to Sec. 18, T37S, R14W, WM, Curry County, Oregon, which we identify from an iron pipe and bearing trees as described in County Surveyors book on restored corners. We backsite on an iron pipe set on line between the interior Section corner and the ¼ Section corner on the East side of said Section 18. The bearing and distance to our backsite is N89°38'E, 249.3 feet. The bearings described throughout the remainder of the field notes are based on the above described bearing. Thence we run random line South to the ¼ Section corner on the South side of said Section 18. We identify the corner from recently marked BT's described in County Surveyors book on restored corners. The post described has been destroyed by logging operations. We drive an iron pipe at the location of the corner, said location being in the middle of a cat road. We find the true bearing and distance from the Interior Section corner of Sec. 18 to the ¼ Section corner on the South side of Section 18 to be S0°52'W, 2619.1 ft.

Thence we go to the NW corner of Sec. 19, T37S, R14W, which we identify from remaining witness trees as described in the County Surveyors book of restored corners. We find the iron pipe gone. We set a 1½" iron pipe at the true corner and remark a 12" fir, N74E, 2.0 ft.

Thence we run random line East to the ¼ corner on the North side of said Section 19. We find the distance and bearing from the Section corner to the ¼ corner to be South 89°38' East, 2588.5 ft.

From the ¼ Section corner on the North side of Section 19, we run random line South tothe½ Section corner on the South side of Section 19. We identify said corner from iron pipe and Fir BT. bearing N27E. We find the iron pipe on North side of cat road at improper location to Fir BT. We find Fir BT uprooted but scribing visible. We reset iron pipe at proper location and take bearing and distance or two fir stumps.

48" fir stump S3E, 31.7 ft.
72" fir stump N20W, 38.8 ft.

We find the distance and bearing from the North ¼ corner to the South ¼ corner of Section 19 to be S0°47'E, 5333.1 ft.

From the ¼ Section corner on the South side of Sec. 19 we run random line West to the SW corner of Sec. 19. We find the corner in good order. We find the distance and bearing to be N87° 24' W, 2636.0 ft.

We now go to the ¼ Witness corner on the East side of Sec. 19 which we identify from the 12" Alder bearing South 76° East, 128.9 ft.

Thence South 0°09' West, 250.0 ft. to the ¼ corner between Secs. 19&20, said corner falling in the stream bed of Hunter Creek.

Thence West on random line to North-South center line of Sec. 19.

Knowing beforehand that the ¼ corner on the West side of Sec. 19 is not in we now have sufficient information by calculation to set the center Section corner to Section 19.

We find the distance and bearing from the ¼ Section cor. on the North side of Sec. 19 to the Center Section corner of Sec. 19 to be South 0°47' East, 2651.5 ft.

CHAINS

PARTIAL SUBDIVISION OF SECS.
19, 13, & 30 Continued

For the interior corner of Section 19 we set an iron pipe and post from which bears 72" fir, S78½E, 139.5 ft. bark scribed.

We now go to a point on our random line through the N-S centerline of said Section 19 and set the SE corner of the NE¼ of the NW¼ of said Sec. 19 after making proper corrections for latitudes and departures. We drive an iron pipe from which bears 8" Hemlock S12½W 43.6 ft. This falls on very steep East slope.

Thence we run on true line along the South Boundary of the NE¼ of the NW¼ of said Section 19 or N89°14'W, 1293.4 and set the SW corner of the NE¼ of the NW¼ of said Section 19, by driving an iron pipe from which bears:

REA power pole, N30½E, 45.3 ft.
24" fir, S4½W, 55.4 ft.

Thence we return to the ¼ Section corner between Secs. 19 and 30, T37S, R14W, and run random line South to the ¼ Sec. corner on the South side of said Sec. 30. At 2563 ft. we locate Interior corner to said Sec. 30 from IP and bearing trees as described in County Surveyors book on restored corners. Thence we continue South to the ¼ Section corner on the South side of Section 30. We identify corner from Iron pipe and bearing trees as described in County surveyors book on restored corners. The bearing trees are Tan Bark Oaks. We find the distance and bearing through the N-S center of said Sec. 30 to be S0° 24'W, 5129.5 feet. By computation we find that the previously set Interior corner to said Sec. 30 does not fall on the line between the ¼ Sec. corners on the N and S sides of said Sec. 30. Thence we go to said Interior corner and run random line East to the ¼ Sec. Corner on the East side of said Sec. 30. We find bearing tree S26W, said tree is a burned dead oak. We measure N26E 28.0 ft. and after diligent search find an iron pipe. No trace is found of other bearing tree. We mark a 24" Cedar, N48½E, 60.0 ft.

Having previously run the West side of said Sec. 30 we are now able by proper computations to locate the Interior Section corner of said Sec. 30. By our survey we find the present interior corner should be moved 4.2 ft. South and 15.2 ft. West

D. W. WAY, PRINTERS PORTLAND, ORE. 60234

~~XXXXX CHAINS~~

RETRACE NORTH SIDE SEC. 18
T37S,R14W,W.M.Curry County,Oregon

FOR: Coos Curry Elect. Co-Op
BY: H.J.Newhouse,L.Hildreth,J.Hamilton
DATE:Completed August 2,1957

We begin at the NW corner of Sec. 18,T37S,R14W, W.M.,Curry County,Oregon, which we identify from 36 in. Burley Myrtle N30°W 79.0 ft. We do not attempt to place a monument at the location of the corner since it lies in the main stream bed of Hunter Creek.

Thence we run random line East to the NE corner of said Sec. 18. We find the corner to be in good order as described in County Surveyor's book on restored corners. We find the bearing and distance to be N89°33' E 5179.1 ft.

Thence we return on true line S 89° 33' W:

1205 ft. Top ridge descend steep
1294.7 ft. Set iron pipe for NW Cor. NE¼NE¼ Sec. 18 from which bears: Burned Myrtle S30°W 49.0ft.
1611 ft. Descend very steep (40°)
1750 ft. Cross creek flow South; ascend very steep rock slope.
2271.2 ft. Set iron pipe on centerline REA power line
2589.6 ft. Set 1½ in. iron bar for 1/4 Sec. corner between Secs. 7 and 18 from which bears:
10 in. Hemlock N21°E 66.1 ft.
10 in. Willow S10°W 73.8 ft.
3242 ft. Bottom dry stream bed
3800 ft. Cross point of ridge
4304 ft. Cross road
4850 ft Hunter Creek gravel bar
5179.1 ft. NW corner of Sec 18

NOTE: Government field notes place 1/4 Sec. Corner on North side of Sec. 18 midway between the NW and NE Sec. corners of Sec. 18.

D. C. WAY, PRINTER, PORTLAND, ORE. 88748

CHAINS

D. C. WAX, PRINTERS PORTLAND, ORE. 6523A

CHAINS

PARTIAL SUBDIVISION SEC. 31
T37S,R14W,W.M. CURRY COUNTY, OREGON

FOR: Coos Curry Elect. Co-Op
BY:H.J.Newhouse,L.Hildreth,J.Hamilton
DATE: Survey completed July 24,1957

Beginning at the 1/4 Sec. Corner on the North side of Sec. 31,T37S,R14W,W.M. whose location we know from previous survey work. Thence we run random line South.

At 360 ft. South we are on a cat road at the top of a ridge. We discontinue our random line and traverse Southerly down said cat road to the old Oregon Coast Hwy.

Thence we go to the 1/4 Sec. corner on the South side of said Sec. 31 whose location we know from previous survey. We run random line North to the old Oregon Coast Hwy. and intersect our traverse line. We calculate our latitudes and departures for this traverse and find the distance and bearing from the North 1/4 Sec. corner to the South 1/4 Sec. corner of Sec. 31 to be S0°25'W 5270.4 ft.

Thence we go to the U.S.Forest Service Marker located on the Westerly boundary of the Old Oregon Coast Hwy. and South of the entrance to Cape Sebastian State Park. Said marker gives the location of the 1/4 Sec. corner on the West side of said Sec. 31 as being South 424 ft. Thence we run random line South 424 ft. and search for said 1/4 Sec. corner. We find a 2 in. squared post marked "$\frac{1}{4}$ Cor." 34 feet East of our random line but at the proper distance South of the Forest Service Marker. We check with the Forest Service Department in Gold Beach and find this corner was located by Forest Guard A.L.Jess in 2/5/38. Mr. Jess described the corner as we found it and stated it had been set by a State Hwy. Engr. The Oregon State Hwy map Number 2B9-13 showing the location of the Roosevelt Hwy. from Gold Beach to Pistol River and dated July 1927 shows a corner in approximately the same location as having been set by B.[illegible].Johnson in 1925(no other information given). We find no trace of the original government rockpile. We accept said post and drive a $1\frac{1}{2}$ in. iron pipe from which bears:

10 in. Fir N76W 14.0 ft.
8 in. Fir S 43E 14.3 ft.

Thence we run random line East:

| | |
|---|---|
| 230 ft. | Top of ridge |
| 780.8ft. | Iron pipe mk'd OSP 9.2 ft. South |
| 1140 ft. | Cross Creek flow South |
| 1341.9ft. | Iron pipe mk'd OSP 19.2 ft. South |
| 1380 ft. | Cross point |
| 1460 ft. | Small creek flow Southerly |
| 1690 ft. | Oregon Coast Hwy |
| 1930 ft. | Cross old road |
| 2270 ft. | Same road |
| 2295 ft. | Intersect North-South traverse |
| 2300 ft. | Descend steep |
| 2620 ft. | Cross creek flow South |
| 2800 ft. | Cross point of ridge |
| 3100 ft. | Cross creek flow South |
| 3930 ft. | Cross point of ridge |
| 4740 ft. | Cross small creek flow South |
| 5280 ft. | Temporary point for corner on East side of small creek. |

No trace of 1/4 Sec. corner East side of said Sec. 31.

D. C. WAY PRINTERS, PORTLAND, ORE. 86234

CHAINS

SUBDIVISION SEC. 31,T37S,R14W,W.M. Continued

Thence we run random line North to the NE corner of said Sec. 31. We find iron hook described in County Surveyor's book on restored corners and one BT bark scribed in SW quadrant. Thence we return South.

530 ft. top or rise descend gently
1260 ft. Cross small creek flow Southeasterly
2624 ft. Temporary corner
3660 ft. Main branch Myer Creek
3820 ft. Top of point
3920 ft. Cross small side creek begin steep ascent
3983.3 ft. Iron pipe bears East mk'd OSP
4450 ft. Top of rise descend to ~~XX~~ SE corner of Sec. 31 which is an iron pipe mk'd OSP. The corner is in good order.

We find the distance and bearing from the NE corner to the SE corner of Sec. 31 to be South 0°24'West 5304.8ft.

Thence we return midway or North 0° 24' East 2652.4 ft. and set the 1/4 Sec. Corner on the East side of said Sec. 31, which is an iron pipe from which bears:

10 in. Myrtle N35°E 6.0 ft.
12 in. Alder N65W 15.8 ft.

We find the distance and bearing from the East 1/4 Sec. corner to the West 1/4 Sec. corner of said Sec. 31 to be North 89° 25' West 5237.8 ft.

By computation we determine the location of the Interior 1/4 Sec. Corner of said Sec. 31 which bears N89°25'W 2622.8 ft. from the 1/4 Sec. corner on the East side of said Sec. 31 and S0°25'W 2643.3 ft from the 1/4 Sec. corner on the North side of said Sec. 31. Said corner is an 1 in. iron pipe in a rock pile on the West side of small creek. There being no bearing trees available we set a Witness Corner 45.4 feet West from the Interior 1/4 Sec corner which is a 3/4 in. iron pipe in a rock pile on steep East slope.

From the Interior 1/4 Sec. corner of said Sec. 31 we go N0°25'E 1321.7 ft. and set the NW corner of the SW¼NE¼ of said Sec. 31 which is an iron pipe from which bears:

24 in. Fir S11W 15.4 ft.
14 in. Fir S67½E 33.2 ft.

CHAINS

RERUN EAST SIDE OF SEC. 33, T.38S.,R14W.,W.M.
CURRY COUNTY,OREGON

FOR: Coos Curry Electric CO-Op
PURPOSE: Location of property lines
BY: H.J.Newhouse,L.Hildreth,John W.Hamilton
DATE: October 22,1957

We begin at the NE corner of Sec. 33 which is shown to us by Harvey Crook of Pistch River. We identify the NE corner of said Section 33 from the original Gov'n B.T.'s. We also find a large stone at the approximate corner location. We set an 1½ in. iron pipe and mark the following trees:

10 in. Fir(now 24in.)N57°W 41.5ft.(orig. B.T.)
14 in. Fir S13E 77.5 ft.
20 in. Fir S56W 118.5 ft.

Thence we run random line South from the NE corner of said Sec. 33. At 5353.5 feet we are 37.1 feet East of the SE corner of said Sec. 33. We identify the SE corner of said Sec. 33 from 2 remaining original B.T.'S

4 in. Cherry(now 14in.) S75°E 10.0ft.
5 in. Cherry(down,dead,20in.)S50°W 5.0 ft.

We set a 6in.X6in.X4ft. post in a rock mound at the true location of the corner and mark:

36 in. White Fir N25°W 12.5 ft.
30 in. White Fir N 15°E 39.0 ft.
24 in. Fir S45E 39,0 ft.

Thence we return on true line or North 0° 24'East:

437 ft. Cross small creek flow W.
866 ft. Cross creek flow SW
1028.8 ft. Set 3/4in. IP on centerline of New Coos-Curry Electric Power line right of way.
1338.4 ft. Set 3/4 in.IP for NE corner of SE¼SE¼ said Sec. 33 from which bears:
24 in. Double trunkMyrtle N55°W 27.5 ft.
8 in. Fir S30°E 4.0 ft. This corner falls in dense growth of small fir.
2033 ft. Cross road
2138 ft. Top ridge
2676.8 ft. Set iron bolt for 1/4 corner on East side of said Sec. 33 from which bears:
14 in. Fir S79°E 65.8 ft.
8 in. Oak N58°W 57.8 ft. These B.T.'s are rather poor trees but no other available.
3238 ft. Cross creek flow W
5155 ft. Top of ridge
5353.5 ft. To the NE corner of said Sec. 33.

Thence we retnrn to NE corner of the SE¼SE¼ of said Section 33 and run a line West 1320 ft. We set a post for a approximate corner and put an X on a 14 in. Fir which bears S80°E 37.5 ft.

D. C. WAY, PRINTERS, PORTLAND, ORE. 85234

CHAINS

U. S. WAX PRINTERS PORTLAND, ORE. 88434

CHAINS

Subdivision of Section 5, T32S, R13W, W.M.,
Curry County, Oregon

For; Evans Products Co.
By: William C. Stiles
Purpose:
Date: Oct. 22, 1967

This survey was begun at the closing corner to Sections 4 & 5.
This corner is a stone. The two original B.T.'s are live and standing.
The scribing is visible on the B.T. for Section 5.

From this corner I run S0° 11'E, Variation 20° on true line between Sections 4 & 5. At proportionate distance of 1873.6 ft. I established a 1/16 corner. At this corner I set a 3" fir post marked 1/16 from which bears:
66" fir, N68° E 27.6 ft., mkd. 1/16 S4.
7" hemlock N41°15'W, 26.8 ft. mkd. with an X.

Thence I continue S0°11'E, at proportioante distance of 3196.8 feet. I establish a 1 16 corner. At this corner I set a 4 " Cedar post marked 1/16 from which bears:

18" Cedar, S 38° W, 32.4 ft. mkd.1/16 S5.
30" fir stump,N 78°E, 3.7 ft. mkd 1/16 B.T.

Thence I continue S0° 11'E, At 4517.0 ft. I find the East ¼ corner of Section 5. At this point I find the original stone corner, and two original B.T.S living.

I then go to the ¼ corner between Sections 5 & 8. I find the original stone corner with an "X" chiseled on it. Both original Maple B.T.S are down, but living. I chop into the B.T. in Section 5 and find the original scribing. I establish new B.T.'s as follows:

24" Hemlock, S47E, 48.0 ft. mkd 1/4 S 5.
42" Hemlock, S83°45'W, 60.5 ft. marked ¼ S8, T32S R13W.

From this corner I run N0°18'W, Variation 20° on true line between sections 5&8. At proportionate distance of 1299.1 ft. I establish a 1/16 corner. At this corner I set a 3" post marked 1/16 from which bears:
24" cedar, N80°30'W, 44.8 ft. marked 1/16 S6.
19" hemlock, N13°15'E, 40.0 ft. mkd 1/16 S5.

Thence I continue N0°18'W,. At proportionate distance of 2598.2 ft. I establish a 1/16 corner. At this corner I set a 3" post marked 1/16 from which bears:
7" white fir, S36°W, 19.4 ft. mkd 1/16 S6.
12" white fir, N27°45'E, 4.3 ft. mkd 1/16 S5.

Thence I continue N0°18'W. At 4425.5 ft., I find the closing corner to Sections 5&8 I find the original stone corner, and two original B.T.'s living. Scribing is visible on the Cedar B.T. in Section 8.

CHAINS

# County Surveyor's Record, Curry County, Oregon

198

CHAINS

PART OF SECTION 25, T.41S,R13W,W.M.,CURRY CO.,OREGON

FOR: M.L.DEMARTIN
PURPOSE: Location of property lines
BY: H.J.Newhouse,L.Hildreth,J.Hamilton
DATE: Survey completed Sept.3,1957

I begin at the 1/4 Corner common to Sections 24&25 T.41S,R13W.,W.M. Curry Co., Oregon, which is a brass capped iron pipe at a fence corner with fences runningE-W-N. Knowing before hand from the government field notes that the Section line is not due East and West I therefore run my random line(20°Var.) as called for or S 88°43'E.

440 Leave field enter willow brush
738 West bank Winchuck River
1230 Cross Creek flow WNW
1319 Enter dense growth small alder
2174 Cross Creek flow NW
2543.8 To a point in N-S fenceline 85.1 feet North of Section corner to Sections 24 and 25 only(T41S R13W) which is a brass capped iron pipe. No BT's identified, therefore we mark:

8 in.Alder S54°W 12.0 feet.
8 in. AlderN26°W 31.3 feet.

We find the bearing and distance between the 1/4 corner and Section corner to be S 86° 48'E 2547.8 feet.

Thence we return midway on true line between the said 1/4 corner and Section corner or N 86° 48'W 1273.9 feet and set the NE corner NW¼NE¼ of said Sec. 25 by driving an iron pipe from which bears:

24 in. Spruce N55°W 15.0 feet.
18 in. Maple S53°E 26.5 feet.

This corner falls on South side of a small creek flow NW.

Thence we continue on true line from the NE corner of the NW¼NE¼ of Sec. 25 a distance of 631.9 feet and set an iron pipe for the NW corner of the property described.

Thence we return to the NE corner of the NW¼NE¼ of Section 25 and run South 1320.0 feet and set an iron pipe for the approximate SE corner of the NW¼NE¼ of Section 25 from which bears:

10 in.Alder N36W 13.0 feet.
8 in.Alder S15E 30.0 feet.

Thence we run Westerly parallel to the Section line between the NE corner of said Sec. 25 and 1/4 Corner on the North side of said Sec. 25 or N86°48'W 891.2 feet and set an iron pipe on the bank of the Winchuck river.

Thence we traverse up the gravel bars of the Winchuck River to a point that bears S 0° 21' W from the NW corner of the property described(This corner previously set as described above).

Thence N0°21'E 569.5 feet to the NW corner of the property described.

# County Surveyor's Record, Curry County, Oregon

199

CHAINS

WEST SIDE OF SECTION 10 T.34 S, R.14 W.W.M.CURRY CO.

FOR:
PURPOSE: Location of 1/4 Corner
BY: T.S.Ellingsen #329
DATE: August 27,1957

Beginning at the corner common to Sections 9,10, 15, and 16, T34S,R14W, I run North on random line Variation 20° East:

232.4 feet -North bank of new road
1220.8 feet -Old trail mentioned in original notes
2640.0 feet -No evidence of original 1/4 corner. From this point North none of the natural features in the original notes conform to the topography.
5184.7 feet -Intersect Section line 100.1 feet East of corner common to Sec. 3,4,9,10.

Returning on true line, I establish a 1/4 corner between Sections 9 and 10 at the midpoint or a distance of 2592.3 feet South by setting a 3/4 inch iron pipe, 4 feet in.length.2 feet in the ground from which bears:

34 in. Fir N86°E 28.2 feet.
24 in. Fir N89°W 69.6 feet.

# County Surveyor's Record, Curry County, Oregon

200

CHAINS

PART OF SECTION 13,T.31S.,R.14W.,W.M.,CURRY CO.,OREG.

FOR: H.E.Morrill
PURPOSE: Location of property lines
BY: H.J.Newhouse,L.Hildreth,J.Hamilton
DATE: Survey completed Aug. 21,1957

Beginning at the 1/4 Sec. Corner on the North side of Sec. 13, 31-14 as described in the County Surveyors book on restored corners and more recently restored by Government Engineers with a brass capped iron pipe and additional BT'S.

Thence we run random line South to 1/4 Sec. corner on South side of said Sec. 13.

1100 Cross Creek flow E.
1215 Cross Creek flow E
1540 On top of large boulder 200X300 ft. by 110ft. high
2640 Temporary Interior corner
3350 Cross creek flow E
4390 Cross Creek flow NE
5204.0 feet we are 31.7 feet East of Brass capped iron pipe. We find 1/4 corner South side of Sec. 13 to be in good order. We find the bearing(20°Var.) between the North and South 1/4 corners to be S 0° 21'E. This corner falls in a grassey marsh glade.

Thence we return to our temporary Interior corner and run random line East to 1/4 Section corner on the East side of said Sec. 13. At 2670.6 feet we locate a brass capped iron pipe South of our random line. Said pipe is located next to a large branch of Floras creek. The fir BT in the NW quadrant is marked with an "X" and scribed "BT" only. The other BT is a Chitum and has a healed bark scribe"BT".

Thence we retrace our line West to our temp. Int. Cor. and then continue on random line West to 1/4 Sec. corner on West side of said Sec. 13.

1824 Creek flow NE
2670.6Temp. Int. Cor.
3420 Creek flow NE
4660 Ascend very steep rocky slope(35°)
5261.4 We find brass capped iron pipe North our random line marking location of 1/4 corner on the West side of said Sec. 13. We calculate our lat. and dep. and find the distance and bearing from the West 1/4 corner to the East 1/4 Sec. corner to S 88° 53' E 5262.4 ft. This corner located in very dense brush on E slope near sumit of mtn.

We arenow able to calc. the true location of the Int. corner of said Sec. 13. We find the bearing and distance from the 1/4 Sec. corner on the North side of said Sec. 13 to the Int. corner of said Sec. 13 to be S0°21'E 2579.5 ft. We find the bearing and distance from the 1/4 Sec. corner on the East side of said Sec. 13 to the Int. corner of said Sec. 13 to be N 88° 53' W 2634.4 ft.

From the location of the Int. corner of said Sec. 13 we go North midway between the 1/4 corner on the North side of said Sec. 13 or N 0° 21' W 1289.7 ft. and set an iron pipe for the SW corner of the NW¼NE¼ said Sec. 13 from which bears:

20 in. Fir S 62°E 40.3 ft.
20 in. Cedar N 80° W 24.5 ft.

Thence we return on to the 1/4 Sec. corner on the North side of said Sec. 13 and run random line to the NE corner of said Sec. 13.

1300 cross creek flow N
1530 cross road
1890 cross Floras creek
2657.2 We are North of a brass capped iron pipe set for the NE corner of said Sec. 13. We find the distance and bearing to S89°43'E 2657.2 ft. This corner has one original BT. 20 in.White Oak S72°E 44.9 ft.

CHAINS

We return midway between the North 1/4 corner and the NE corner of said Sec. 13 or N89° 43'W 1328.6 ft. and set the NE corner of the NW¼NE¼ of said Sec. 13 which is an axle from which bears;

8 in. Cedar N9°E 21.2 ft.
18in. Fir South 16.3 ft.(notched on E side to see by)
10in. live Fir used as post.

By calulating the distance and bearing form the NE corner of Sec. 13 to the 1/4 corner on the East side of said Sec. 13 (which we find is S 0°10'W 2617.2 ft.) we have sufficient information to run the remaining boundaries of the NW¼NE¼ Sec. 13.

Thence from the NE corner of the NW¼NE¼ of Sec. 13 on true line we run S0°06' E 1299.1 ft. to the SE corner of the NW¼NE¼ of said Sec. 13 and set an iron pipe from which bears:

10. in. Fir S42°E 3.8 ft.
30 in. Fir N55°W 21.3 ft.

Thence on true line N89° 18' W 1322.9 to the previously set SW corner of the NW¼NE¼ of said Sec. 13.

Thence we go to the 1/4 Sec. corner on the North side of said Sec. 13 and tie onto our June 1955 transit line running West. We then go to the location of the recently established NW corner to Sec. 13 and from points of our June 1955 transit line tie on to the brass capped iron pipe set for the NW corner to said Sec. 13. By computation we find the distance and bearing from the 1/4 Sec. corner on the North side of said Sec. 13 to the NW corner to said Sec. 13 to be N88°54'W 2631.8 ft. We find our previously set NW corner of the NE¼NW¼ of said Sec. 13 to be South 60.5 ft. and 1.1 ft. West of the true location of said 1/16 corner. We find the previously set corner to be in poor condition. The iron pipe is upset, the post is gone, one BT is uprooted and the Southerly one is cut down from logging operations.

By computation we are now able to determine the distance and bearing from the NW corner of said Sec. 13 to the 1/4 corner on the West side of said Sec. 13 which is S0°26'E 2578.5ft.

We now return to the previously set SW corner to the NW¼NE¼ of said Sec. 13 and run an true line a portion of the North boundary of the SE¼NW¼ of said Sec. 13 or N88°54'W 400ft. more or less, and set a wood post.

# County Surveyor's Record, Curry County, Oregon

202

CHAINS

PART OF SEC. 13, T40S,R14W,W.M.,CURRY CO.,ORE.

FOR: D.M.Wahlberg
PURPOSE: Location of property lines
BY: H.J.Newhouse,L.Hildreth,D.Hogue
DATE COMPLETED: Nov.25,1957

We begin at the SE corner of Lot 9,T40S,R14W, Sec. 13 which we identify from two bearing trees plainly scribed: ( This corner unrecorded)

24 in. Oak N 72W 17.0 ft.
18 in. Oak S 38W 38.3 ft.

We set an iron pipe for the SE corner of said Lot 9 and then run random line West. 20°Var.

65 ft. descend
260 ft. house bears South
980 ft. descend steep
1320 ft. temp. cor. for SW corner said Lot 9
2640 ft. temp.cor. for SW corner of Lot 10 Sec. 13, T40S,R14W,W.M.

Thence we run random line South to the SW corner of said Sec. 13. Which we identify from two stumps of the original B.T.s.

40 in.Fir N25½E 11 ft.(now stump scribing visible)
36 in.Fir S 7½E 32 ft.(rotten stump)

We restore this corner by driving a 2 in. iron pipe from which bears:

10 in.Alder S 81° W 5.7 ft.
8 in. Oak S 69°E 11.8 ft.

Thence from the SW corner of said Sec. 13 we go East 63.2 feet to our random line. Thence North along our random line:

280 ft. Cross draw course West
700 ft. Cross county road
1392.4 ft. Temp. corner for SW corner said Lot 10 Descend steep
1700 ft. Cross large creek course West Aseend steep
2204 ft. Cross small creek course SSE
2800 ft. Search for 1/4 corner Area badly burned over.
3009 ft. Cross graveled road
3150 ft. Top of rise
4045 ft. Cross small creek course NW
4945 ft. Cross small creek course NW
5090 ft. Cross main creek Course W
5175 ft. On large boulder
5603.5 ft. NW corner to said Sec. 13 bears E 10.6 ft. We identify said corner from iron pipe and B.T.s ~~XXX~~ described in County surveyors book on restored corners. The B.Ts are in poor condition. We mark 3d in.FirS46W 76.4 ft.

CHAINS

SEC. 13,T40S,R14W,W.M. continued.

Thence we return midway on our random line and again search for the 1/4 Sec. corner on the West side of Sec. 13. We identify a75 in. burned stump with spring board holes cut into it S 85°W 14.0 feet. We accept this for the E.T. in Sec 14,T40S,R14W,W.M. we set an iron pipe for the corner from which bears:

8 in. Oak N 37°W 49.7 ft.
6 in.Myrtle S 40E 42.7 ft.

We find the bearing and distance from the SW corner of said Sec. 13 to the 1/4 Section corner to be N 1°18'E 2791.1 ft., and the bearing and distance from the NW corner of said Sec. 13 to the 1/4 Sec. corner to be S 0° 13' W 2813.2 ft.

We now return on true line from the 1/4 corner on the West side of said Sec. 13 or S 1°18'W 1395.5 ft. and set the SW corner of Lot 10 by driving an iron pipe from which bears:

14 in.Fir S54°E 29.3 ft.
8 in. Oak N 80°W 14.0 ft.

and distance

We now compute the bearing from the SW corner of said Lot 10 to the SE corner of said Lot 9 to be S 89° 41' E 2664.0 ft. We now go on true line and set the SE corner of said Lot 10 or S 89° 41'E 1332.0ft. We drive an iron pipe from which bears:

16 in. Alder N80°W 7.1 ft.
16 in. Alder S 80°E 19.4 ft.

D. C. WAX, PRINTERS PORTLAND, ORE. 8923A

CHAINS

RERUN EAST BOUNDARY SEC. 20, T34S,R14W,W.M.
CURRY, COUNTY,OREGON

FOR: Evans Products
WHEN: Nov. 25,1957
BY: W.C.STiles

This survey was begun at the corner to Sec. 20,21, 28, and 29.

At this corner I find stump of B.T. for Sec. 20, a live Cedar with scribing visible for Sec. 28, B.T. for Sec. 29 is down and live Fir B.T. in Sec. 21 which has grown over corner from which:

14 in. Hemlock S38° 45' W ( no dist.)
12 in. Hemlock N 80° W ( no dist.)

From this corner I run N 0° 05'E Var. 20°30' E, on true line between Sec. 20 and 21. At 2640 I find no trace of 1/4 corner. At 5184.6 ft. I find the corner to Secs. 16,17,21, and 20. At this corner I find the Myrtle B.T. for Sec. 20 and Oak B.T. for Sec. 17. I set a 3 in. Stake at the point for the corner.

Thence I return to the corner to Sec. 20,21,28, and 29. From this corner I run N 0° 05' E on a true line between Secs. 20 and 21. At proportionate distance of 1296.1 ft. I establish a 1/16 corner. At this corner I set a 1 in. pipe in a pile of stone from which bears:

18 in. Fir S 59° 30' E 41.7 ft.
24 in. Fir S 84° 20 W 27.2 ft.

Thence I continue N 0° 05' E and at 2592.3 ft. I establish the 1/4 corner. I set a 1 in. iron pipe from which bears:

20 in.White Fir S 18° 15' E 46.3 ft.
38 in. White Fir S 85° W 49.6 ft.

Thence I continue N 0° 05' E and at 3888.4 ft I establish a 1/16 corner. I set a 1 in. iron pipe from which bears:

16 in. Oak S 87° 30' W 28.0 ft.
20 in. Madrone N 39° 30' E 15.3 ft.

Thence N 0° 05' E to the corner to Sec. 16,17,20, and 21.

Survey completed Nov. 19,1957

CHAINS

RERUN NORTH SIDE OF SEC. 22,T34S,R14W,W.M.
CURRY COUNTY, OREGON

FOR: Evans Products
SURVEY COMPLETED: Nov. 12,1957
BY: W.C.Stiles

This survey was begun at the corner to Sec. 14,15, 22, and 23.

At this corner whcih was restored by R.L.Templin I set a 1 in. iron pipe in a pile of stone. From this corner I run due West. Var. 20° 30' E. on turn line between Secs. 22 and 15. At proportionate distance of 1254.2 ft. I establish a 1/16 corner. At this corner I set a 1 in. iron pipe in a piece of stone from which bears:

14 in. Oak N 34° 30' W 23.2 ft.
12 in. Madrone S42° E 23.4 ft.

Thence I continue due West. At 2508.4 ft. I find the N 1/4 corner of Sec. 22. At this corner I find a Oak B.T. in Sec. 15. I fine no trace of thE B.T. for Sec. 22. I set a 1 in. iron pipe in a pile of stone from which bears:

22 in. Oak S 69° 15' W 14 ft.

Thence I continue N 89° 48' W At proportionate distance of 1321.1 ft. I establish a 1/16 corner. At this corner I set a 1 in. iron pipe in a pile of stone from bears:

20 in.Fir S 73°W31.2 ft.
24 in. Oak N 41° 15' W 23.9 ft.

Thence I continue N 89° 48' W. at 2642.2 ft. I find the corner to Secs. 15,16,21, and 22. At this corner I find B.T. in Sec. 16 live and standing with scribing visible. I find no trace of other B.T.'S. I set a 1 in. iron pipe in a pile of stone from which bears:

10 in. Oak N 86° 15' E 10.4 ft.
18 in. Maple S14° 45' E 24.3 ft.
7 in. Myrtle S 69° 15' W 14.1 ft.

# County Surveyor's Record, Curry County, Oregon

206

CHAINS

PART OF WEST BOUNDARY SEC. 15 & 22,T31S,R14W,W.M.

FOR: Moore Mill and Lbr. Co.
PURPOSE: Property lines
BY: J.E.LaFlamme
DATE: Nov. 12,1957

I begin at the corner of Secs. 15,16,21, and 22 which is marked by 2 Brass capped iron pipes set from the original BT's. I go N0°50' E(Var. 20°17'E) from this corner.

1237.5 ft. Set temporary stake.

2436.6 ft. I fall 157.7 ft. S 89° 10'E of a 2 in. Brass capped iron pipe set by U.S. Cadastral Engineers a few months ago for the 1/4 Sec. corner between Sections 15 and 16. I am unable to find any signs of the original corner in this area so I accept the Brass capped iron pipe as the true corner. The true bearing and distance of this line is then S 2°52' W 2441.7 ft.

I return to the stake I left 1237.5 feet N 0°50'E on my random line and measure 19.2 feet S 0°50'W and 78.9 ft N89° 10' E where I set a 5/8 in. iron rod for the 1/16 corner North of the corner to Sections 15,16, 22, and 21. I scribe 1/16 BT 378 on

15 in. Fir S 31°E 54.5 ft.

15 in. White Fir N 80°15'E 80.0 ft.

This corner is only approximate until such time as the Cadastral Engineers survey becomes official. At the time the 1/4 corner between Section 15 and 16 is approved and accepted in its present position the above 1/16 corner will become a true corner.

I also set the 1/16 corner South of the corner to Sections 15,16,21, and 22 equidistant and on line between said Section corner and the 1/4 Section corner between Section 21 and 22 as re-established by me in a survey earlier this year. I set a 5/8 inch iron rod for said 1/16 corner from which bears:

6 ft. Fir Stump S60°W 15.5 ft.

This corner is in the bottom of a gulch running North.

# County Surveyor's Record, Curry County, Oregon

207

CHAINS

West Boundary Sec. 25, T34S, R14W, W.M.
Curry County, Oregon

FOR: Evans Products
PURPOSE: Location of property lines
BY: W.C.Stiles
DATE: Dec.9,1957

This survey was begun at the corner to Secs. 25,26,35, & 36.

I find stone in place for corner. BTs for Sec.s 25,26, and 35 are live and standing. I set 1 in. iron pipe next to stone from which bears:

16 in. Myrtle S37° 30' E 31.8 ft.

From this corner I run N 0° 24' E (Var. 20E) on a true line between Secs. 25 and 26. At proportionate distance of 1276.3 ft. I set a 1/16 corner by driving an iron pipe from which bears:

26 in.Oak S 8° W 35.0 ft.
12 in.Oak N 46° 15' E 23.1 ft.

Thence I continue N 0° 24' E. At 2552.6 ft. I find 1/4 Sec. corner between Sec.s 26 and 25. At this corner I find the Oak BT for Sec. 26 standing and dead with scribing burned out and I find the Oak BT for Sec. 25 down. I set a 1 in. iron pipe in a pile of stone from which bears:

16 in. Dead cedar S 38° 45' W 18.6 ft.
Cedar stump N 35° 30' E 12.6 ft.

From this corner I run due North on a true line between Sec.s 25 and 26. At proportionate distance of 1318.2 I establish a 1/16 corner. I set a one inch iron pipe from which bears:

32 in. Fir N 44° 30' E 49.0 ft.
No others available

Thence I continue North. At 2636.5 ft. I find corner to Sec. s 23,24,25, and 26. I find BT for Sec. 25 live and standing. I set a one inch iron pipe in a pile of stone from which bears:

50 in. Fir S 59° 30 W 26.0 ft.
52 in. Fir N 13° 45' E 35.8 ft.
18 in.Hemlock N 59° W 72.9 ft.

CHAINS

SUBDIVISION SE 1/4 SEC.10, T31S,R14W,W.M.

FOR: Wisby Bros., Bandon,Oregon

BY: H.J.Newhouse,L.Hildreth,D.Hogue

DATE: Completed Jan. 30,1958

PURPOSE: Timber cutting lines

We commence at government set Brass cap pipe marking the SE cor. of Sec. 10, T31S,R14W,W.M.(old rock mound corner used by other surveyors bears S 18°W 34.5 ft.)

Thence we run West to the 1/4 Sec. Cor. on the South side of said Sec. 10. We find the bearing and distance 20°Var. to be S89°03'W 2667.6 ft. The corner is a brass capped iron pipe set in proper location to remains of 1878 BTs.

From survey of March 1956 we know the location of the rest of the Sec. Corners necessary to subdivide the SE 1/4 of said Sec. 10.

We find the NW Corner the same as established in 1956.

We find the West 1/4 corner to be the same as established in March 1956.

We find the NE corner now located N 4°40' E 190.6 ft. from our corner established March 1956.

We find the East 1/4 Section corner now located N 5°45'E 119.5 ft. from our corner established Mar. 1956.

By computation we again determine the dimensions of the SE 1/4 of Sec. 10.

Interior corner Sec. 10 bears N 1°04' W 2537.8 ft. from 1/4 Sec. Cor. S side of said Sec. 10.

Interior corner Sec. 10 bears S 86° 23' W 2682.6 ft. from 1/4 Sec. Cor. E side of said Sec. 10.

Interior corner Sec. 10 is North 60.2ft.and 8.5 West of Interior Corner as established by us in 1956.

The following 1/16 and 1/64 corners were set by us from information obtained.

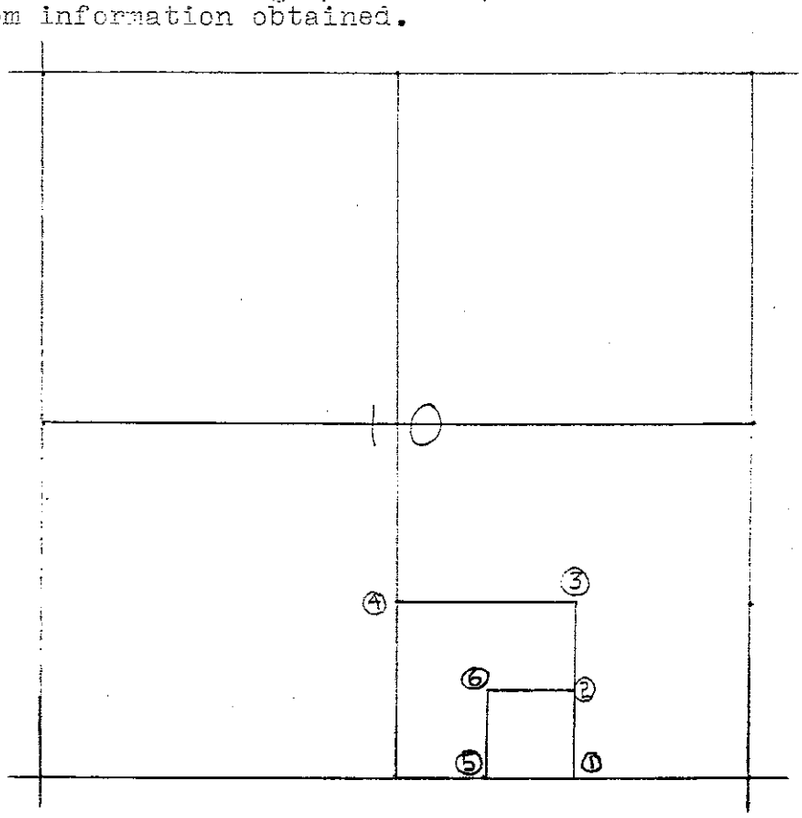

D. C. WAY PRINTERS PORTLAND ORE. 85234

CHAINS

(1) Set iron pipe and post from which bears:
10 in. Fir S 32 E 47.2 ft.
8 in. Alder N 9E 30.3 ft.

(2) Set iron pipe and post from which bears:
8 in. Fir S75W 9.4 ft.

(3) Set iron pipe and post from which bears:
20 in. Fir S77W 7.3 ft.
36 in Dead cedar snag N77E 7.8 ft.

(4) Set iron pipe next to large rock from which bears:
18 in. Fir S40E 12.5 ft.
14 in. Fir S 18½W 17.5 ft.

(5) Set iron pipe in rockpile with post in glade from which bears:
10 in. Alder N15W 15.2 ft.
10 in. Fir S 25W 12.8 ft.

(6) Set iron pipe iron pipe in rockpile with post from which bears:
18 in. Fir West 3.0 ft.

U.S.C. WAX, PRINTERS PORTLAND, ORE. 8623A

CHAINS

Part of Secs. 26, 27, 34, and 35
T40S, R13W, W.M. Curry Co., Oregon

BY: P.J.Newhouse, L.Hildreth, D.Hogue
DATE: Completed March 28, 1958
PURPOSE: Location of Section corners and lines

1957 Beginning at Station 17S set on our survey of June 1957 in this same area. This station is 713.8 feet North and 29.8 feet East of the SW corner of Section 34 T40S, R13W, W.M. Thence we run random line North to the County Road. Thence we traverse Easterly on the County road. At station 12A we are on the West side of the new Jacks Creek bridge and 112.6 feet South and 5795.7 feet East of the SW correr of said Section 34. Said station 12A is a cement tack driven in the West end of the bridge. Thence South 83° 39' East 89.6 to a cement tack driven in the East side of the Jacks creek bridge. Thence our traverse leaves ~~XXXXXXXXXX~~ the County road crosses a large field and ascends a steepslope. At a point 108.6 feet South and 8030.5 feet East of the SW corner of said Section 34 we are at an old fence corner agreed upon as the location to the 1/4 corner on the South side of Sec. 35, T40S, R13W, W.M. No evidence of the original corner can be found. We accept the fence corner as the location of the 1/4 corner on the South side of said Sec. 35 and drive a 1 in. IP and mark a REA power pole at said corner "1/4". The bearing and distance from the 1/4 corner on the South side of said Section 35 to the SW corner of said Sec. 34 is North 89° 13' West 8030.5 feet. We proportion the distance equally and set first the SE corner to said Sec. 34 by driving an 1 in. iron pipe from which bears:

12 in. Myrtle S86° E 34.7 feet.
8 in. Alder N29° W 69.0 feet.

We then set the 1/4 Section corner on the South side of Section 34 South 89° 13' East 2676.8 feet from the SW corner of said Section 34. We drive a one inch iron pipe and set a 12"X16"X3" stone from which bears:

12 in. Alder for Post N61°W 6.5 ft.
10 in. Alder S 30°W 12.0 ft
6 in. Maple(in Group) N 10°E 17.0 ft.

We then return to Station 11 on the County road which is 151.0 feet North and 5450.2 feet East of the SW corner to said Sec. 34. By STADIA we set a point on the North bank of the Chetco river. Thence we traverse up the gravel bar in a Northwesterly direction to the County Road on the North side of the Chetco River. We figure our latitude and departures and find ourselves West of the true North line from the SE corner of said Section 34. We then traverse Northeasterly until we are North of the SE corner of said Section 34. Thence we turn North on random line and ascend (dense brush) up a gradually increasing slope.

5280 from SE corner Sec. 34, no trace of Caughell's 1914 corner.

At 7920 feet from SE corner to Section 34 we locate Caughell's 1914 ¼ corner to Sections 26 and 27. It bears Northeast.

We identify said corner from the two Fir BTs.

30 in. Fir(now 54 in.) S 13½° W 17.3 ft.
30 in. Fir(now stump) S 33°E 42.0 ft.

We set a ½ in. IP from which bears:

8 in. Oak N24°E ft.
8 in. Oak N59°W 9.0 ft.

CHAINS

In studying Caughell's 1914 notes we find that he run 2 miles North from the SE corner to said Sec. 34 before finding a good government corner and then single proportioned all the Section and 1/4 corners even distance, between the two good corners. Since no evidence was found of the original government corners and subsequent sales of land in the area were made according to Caughell's survey this surveyor deemed it justifyable to single proportion the missing corners between the SE corner to Sec. 34 and 1/4 corner to Secs. 26 and 27. We find the distance and bearing from the SE corner to said Section 34 to the 1/4 Corner between Section 26 and 27 to be North 0° 40' East 7938.4 feet.

Thence we return on true line South 0° 40' West 2646.1 feet and set the NE corner to said Section 34 by driving a one inch iron pipe, raising a stone mound, and setting a 10 in. squared post from which bears:

10 in. Fir S 85°E 28.6 feet.

This corner is North of the summitt of the ridge and East of a cat road in dense hazel and poison oak.

Thence we continue South 0° 40' West 2646.1 feet and set the 1/4 corner on the East side of said Section 34 by driving an one inch iron pipe next to a large burned out fir snag from which bears:

6 in. Willow S76°E 20.5 feet

30 in. Fir S 83° W 66.0 feet.

This corner is West of the North bank Chetco road about 30 feet.

This survey was run with a TOKO Transit and 200 ft. steel tape. (Var. 20°). See map in County Surveyors file and Caughell's 1914 Survey in old records.

CHAINS

SURVEY FOR LOT SUBDIVISION OF THE SW 1/4
Of SEC. 15, T31S,R14W,W.M.,CURRY CO.,ORE.

I made this survey for Moore Mill and Lbr. Co. of Bandon Oregon during February and March of 1956. Survey was run with a Fennel Transit, steel tape and abney level by myself assisted by Kenneth Noel.

I am submitting this survey with the understanding that it will not be a registered survey unless and until the U.S.Cadastral survey corners set in 1957 and used for this survey become accepted legal corners as they exist on the ground at this time.

I start at the 1/4 corner common to Sections 14 and 15 which is a 1957 brass cap witnessed by two new bearing trees. Both trees are dead at this date. A fire covered the East 1/2 of this Section in the fall of 1957. This corner was set by proportion.

I run random line West to the 1/4 Corner common to Section 15 and 16 as follows:

1/4 Corner to 14 and 15 lays in cutover area. Descend steep thru cutover.

70.0 Creek 1.0 ft. flow North ascend
540.0 Summit low ridge, descend
655.0 Creek 10 ft. wide flows North ascend
940.0 Rock nob lays South 25 ft.
2500 Summit of ridge enter timber, descend
5188.8 1/4 corner 15 and 16 lays 22.1 feet South

This is a 1957 brass cap set by proportionate distances. True bearing and distance of this line is S 89° 45' W 5188.8 ft.

Then I run random line from the 1/4 corner common Secs. 15 and 22 Northerly thru the burn to the 1/4 corner common to Sections 15 and 10. Both of the these corners were set from the original BTs. the bearing and distance of this line is N 2° 54' W 4946.4 ft.

Then at the intersection of these lines I set the hub of Section 15. I set a 2 in. IP from which bears:

12 in. Douglas Fir 332°E 7.8 ft.
16 in. Douglas Fir N76°W 12.0 ft.

Corner lays on steep West slope. All trees East are dead from 1957 fire.

I then turn South 2°54'E and run 1229.45 ft. and set the CS 1/16 corner of Section 15. I set a 1 in. IP from which bears:

26 in.Douglas Fir Stump N7°E 18.5 ft.
16 in.Douglas Fir Stump N58°W 4.1 ft.

I then run a true line S89° 58' W 2599.8 ft. to the S 1/16 corner common to Sections 15 and 16 as set by La Flamme in 1957.

100.0 Enter small dead timber
300.0 Summit descend steep to green timber
880.0 Creek 1 ft. wide flow N20°W
1070.0 Creek 0.5 ft. wide flow North
1330.0 Summit low spur descend
1390.0 Seep flow North ascend
1740 Descend
2370 Creek 5 ft. wide flow NW
2530 Creek 1 ft. wide flow North
2599.6 S 1/16 Corner Sections 15 and 16

Warren D. Hootman
Oregon 399

County Surveyor's Record, Curry County, Oregon

213

D. C. WAY, PRINTERS, PORTLAND, ORE. 8623A

CHAINS

# County Surveyor's Record, Curry County, Oregon

214

CHAINS

RERUN WEST SIDE OF SEC. 8,T32S,R14W,W.M.,CURRY CO.,ORE.

FOR: Ethel Anderson,Sixes,Oregon
BY:H.J.Newhouse,L.Hildreth,D.Hogue,C.Hogue
DATE:Completed Feb. 28, 1958
PURPOSE: To locate North boundary of Southhalf SW¼NW¼ Sec. 8.

We commence at the SW corner of Sec. 8,T32S,R14W,W.M. which we identify from original Fir BT N78°W 38.0ft. We set a 1½ in.IP for corner and mark a 24 in. Maple N57°E 62.0 feet measured on slope at 29°30'. Thence we decend very steep on a North line(20°Var.) to a point where the level field on the North bank of the Sixes river is plainly visible. After setting a flag on the North side of the Sixes River we then cross to our flag and by triangulation we determine our distance from the South side to the North side. We then continue on our random line North until we reach station 2335.3 again on the South bank of the Sixes river. It being impractical to cross the Sixes river at this point(the river being in flood stage)we traverse down the Sixes river road. At station 3284.5 we are,by latitudes and departures,North of station 2335.3 and on the North side of the Sixes river.. We continue on our random line North and at 5280.0 feet we are 31.6 feet West of the Northwest corner of said Section 8. We identify the corner from an iron pipe driven in the correct position from two of the original BTs.

6 in. Oak N 53°E 44 ft.
8 in. Fir S 12° E 100 ft.(measures 106 ft.)

We also find 3 new BTs correctly marked and tagged by the BLM. The geographical features refered to in the original government field notes agree very well.

Thence we return on true line and set the NWcorner to the South half of the SW¼ NW¼ of said Sec. 8 or South 0° 20' West 1980.0 feet. We set this corner by driving and iron pipe and since this falls on the extreme North edge of the Sixes river road we set another iron pipe as a witness on true line South 0° 20' West 92.3 feet. This pipe lays between the road and the river.

From the NW corner of the South half of the SW¼NW¼ of said Section 8 we run East. At 397.7 feet we are on the North edge of the Sixes River. We discontinue our line at this point. We set an iron pipe and mark a 8 in.Myrtle North 8.0 feet.

O. C. WAY, PRINTERS, PORTLAND, ORE. 85234

CHAINS

CHAINS

- Partial Subdivision of Section 19
T34S,R11W,W.M.

FOR: Wesley Morgan and A.P.Boyd
PURPOSE: Timber cutting lines
BY: H.J.Newhouse, L. Hildreth, Don Hogue
DATE:Completed July 1958

We are shown a 2½ in. iron pipe reputed to be the NW corner of SW¼SW¼ Sec. 17, 34-11,W.M. We roughly chain South approximately 1320 feet and locate the NE corner of Sec. 19 which is a brass cap in mound of stone. We mark as additional BT a 24 in. Oak N 26° E 56.7 feet. Thence we run random line South retracing the latest government survey. Evidence of the old cutting is still apparent. We agree very closely with all the government calls. At 2531.3 feet the 1/4 corner to Sec. 20 only bears S85°W 24.6 feet. We remark the Fir BT. The Oak BT is in poor condition the top broken out. We mark 14 in. Fir N 58° E 44.2 ft. Thence we continue South 93.4 feet to a Brass cap marking the 1/4 corner to Sec. 19 only. Both BT's rotten at the base. WE mark 16 in. Fir S 31 °W 47.0 ft. We find the distance and bearing from the Section corner to the 1/4 Sec. Corner of 19 only to be S0° 33'W 2624.7 ft. This agrees very closely to the government retracement. Thence we continue S0° 30' W on random line. At 5094.6 feet from the NE corner to Sec. 19 the Brass cap marking the Sec. corner to Secs. 20 and 29 only bears S6°W 87.1 feet. Thence we continue So°30' W to the Brass cap marking the Sec. corner to Secs. 19 and 30 only. We find the distance and bearing from the 1/4 corner to Sec. 19 only to the SE corner of Sec.19 to be S0° 41' W 2630.4 ft. Again very close agreement with the latest government survey. The Fir BT'S on both of the Section corners are in good condition. Thence from the corner to Secs. 19 and 30 only we run random line West.

| | | |
|---|---|---|
| 430 | ft. | main branch Scott Creek |
| 700 | | enter slide area |
| 1000 | | leave slide area |
| 2526 | | Rogue R. trail |
| 2640 | | No trace1/4 corner |
| 4100 | | E.bank Rogue R. |
| 4432 | | On Agness to Illahe Road,across river |

distance by Triangulation and Stadia(Both methods agree)

| | | |
|---|---|---|
| 4930 | | Spur ,descend |
| 5210 | | Spur |

At 5489.1 feet the SW corner to Sec. 19 which is a brass cap bears [illegible]. North 14.9 feet. The corner is in good order. Thence we go South 68 feet and make a search for the SE corner to Sec. 24,T34S,R12W,W.M. After considerable digging we locate said corner beneath an uprooted tree. WE build a rockpile and set a post and mark a 8 in. Myrtle N 65°W 35.9 ft. We find the distance [illegible] and bearing from the SE corner of Sec. 19 to the SW corner of Section19 to be North 89° 51' West 5489.1 feet. We make the proportionate corrections in order to set the 1/4 corner on the South side of Sec. 19 and return on true line South 89° 51' East 2747.9 feet and set an iron pipe and stone in rock mound for said 1/4 corner from which bears:

10 in. Fir S17°W 19.7 ft.
10 in. Fir N65°E 14.0 ft.

CHAINS

PARTIAL SUBDIVISION OF SEC. 19 34-11 cont.

From the 1/4 Section corner on the South side of said Sec. 19 we run parallel with the East boundary of said Sec. 19 or North 0° 41' East:

380 ft. Cross small creek

At 1315.2 ft. We set a stone in a mound of stone for the NW corner of the SW¼ SE¼ of said Sec. 19. from which bears:

12 in. Fir N44°W 30.4 ft.
10 in. Fir S37°E 29.5 ft. Said corner is next to a high bluff overlooking the Rogue R.

From the above described corner we run parrallel with the South boundary of said Sec. 19 or South 89° 41' East:

720 ft. Cross Rogue R. trail(poor condition)

At 1370.6 we set a stone in a mound of stone for the SE corner of XXXX Lot 13, of said Sec. 19. from which bears:

8 in. White Oak N60°W 7.0 ft.
8 in. Fir S 5°W 5.0 ft.

From the above described XXXXX corner we run parallel with the East boundary of XXXX said Sec. 19 or North 0° 41' East.

456 ft. Cross Scott creek.
579 ft. Rogue R. trail
1248 ft. Spur to the West

At 1315.2 feet we set an iron pipe for the NE corner of Lot 13 of said Sec. 19. from which bears:

8 in. Fir N46°E 12.0 ft.

Thence we continue parallel to the East boundary of said Sec. 19 or N 0° 33' E: from the above described corner.

135 XXXX ft. XXXXXXXXXXXXXXXXXXXXXXXX Cross Creek
395 XXXX ft. XXXXXXXXXXXXXXXXXXXXXXXX Top of rise
630 XXXX ft XXXXXXXXXXXXXXXXXXXXXXXX Rogue R. Trail
1248.4XXXXXXXXXXXXXXXXXXXXXXXXXXXXXXXX On road N-S
1293.5 Set a stone in a mound of stone XXXXXXXXXXXXXXXXX at top of bluff on property line it being not practical to continue. We mark 8 in. Oak N80°E 18.0 ft.
8 in. Oak S27°W 25.0 ft.
An old faced Fir bears S80°E 38.0 ft.

We return to station 1248.4 ft. and run XXXXXX XXXXXX random Northerly along the road and back to the NE corner of said Sec. 19. XXX XXXXXXX The courses are as follows:

N 61° 40' E 234.7 ft.
N 81° 45' E 138.8 ft.
N 35° 50' E 568.8 ft.
N 17° 15' E 820.2 ft.
S 89° E 450.5 ft.

Thence we return to the NE corner of Lot 13 of said Sec. 19 and run Due West:

XXXX 630 High bluff overlooking house and river
852 Centerline of house
1000 48 in. Fir marked PL on South side

CHAINS

SUMARY OF SURVEY NOTES REGUARDING
PARTIAL SUBDIVISION OF SECTION 6,
T32S-R13W, CURRY COUNTY. OREGON

Beginning at the closing corner to Sections 6 & 7, on the line between Ranges 13 & 14 West. T32S. I run north on random to the corner of Twp. 31 & 32 South, Ranges 13 & 14 West. finding the length of this line to be 7115.4'.

Thence, south on true line, I establish the corner to Lots 5 & 12 at a distance of 1837.4 ' south by setting a 2" stake from which;

A Tan Oak 2o" in diam. bears S49*30'E, a Distance of 17.3', marked 1/16 B.T.

A Tan oak 14" in diam. bears N70*W, A distance of 14.9', marked 1/16 B.T.

At a distance of 4476.4' South I set a 3" stake for the 1/4 corner of Section 6, only, from which;

A White Cedar 40" in diam. bears S35*E, a distance of 29.7 feet, marked 1/4- S6-B.T.

Thence beginning at the corner of T31 & 32S Range 13 &14W. I run east on random to the northeast corner of Section 6, finding the length of this line to be 5767.2'. Returining west on true line I establish corners as follows:

A Hemlock 14" in diam. bears S3*30'W a distance of 24.4' marked 1/16B.T.

A White Cedar 45" in diam. bears S39*E, a distance of 26.0', marked 1/16B.T.

At 2637' West I set a rock 7" x 12" x 15" marked 1/4 on top for the north 1/4 corner to Section 6 only, from which;

A Hemlock 50" in diam. bears S66*E, a distance of 39', marked 1/4S6B.T.

At a distance of 3955.5' west , I set a conglomerate rock 8" x 10" x 16" for the corner to Lots 3 & 4, Section 6 only, from which;

A Hemlock 36" in diam. bears S47*E, a distance of 48.3', marked 1/16B.T.

A White Cedar 45" in diam. bears N36*E, a distance of 44.8', marked 1/16B.T.

Thence, begining at the west 1/4 corner of Section 6, I run East on random to the east 1/4 corner of Section 6, finding the total length of this line to be 5752.7'.

I then run from the south 1/4 corner of Section 6 to the north 1/4 corner of Section 6 finding the length of this line from the intersection of the true centerline to the north 1/4 corner to be 4476.7'.

The intersection of the true centerline results in the length of the line from the center of the section to the east 1/4 corner being 2644.8' and from the center of the section to the west 1/4 corner being 3107.9'.

At the intersection of the true centerline I set a 2" stake for the center of Section 6, from which;

219

CHAINS

A Myrtle 26" in diam. bears S70*W a distance of 30' marked C-S6B.T.

A Hemlock 30" in diam. bears S84*30'E, a distance of 29', marked C-S6B.T.

Based on measurements thus far taken, I set 1/16 corner as follow

At a distance of 527.1' South of the north 1/4 corner I set a rock 9" x 12" x 6" for the corner to Lots 2,3,6 & 7, from which;

A white Fir 45" in diam. bears N57*E, A distance of 15', marked 1/16B.T.

A Hemlock 10" in diam. bears S12*W a distance of 47', marked 1/16B.T.

At a distance of 1845.3' south of the north 1/4 corner, I set a 3" stake for the corner to Lots 6,7,10, & 11, from which;

A Fir 28" in diam. bears S58*W, A distance of 9.2', marked 1/16 B.T.

A fir 20" in diam. bears N20*30'E, A distance of 26.1', marked 1/16B.T.

At a distance of 3163.5' South of the north 1/4 corner I set a rock 7" x 8" x 12" for the corner to Lots 10,11,14 & 15 from which

A hemlock 12" in diam. bears S31*30'W, a distance of 9.6', marked 1/16B.T.

At the mid-point between the center of the section and the east 1/4 corner I set a 2" stake for the corner to Lots 15 & 16 and NW1/4 SE1/4 and NE1/4 SE1/4 from which;

A Hemlock 16" in diam bears S55*E, A distance of 10.5', marked 1/16B.T.

A Myrtle 14" in diam. bears N11*E, a distance of 43', marked 1/16B.T.

At a distance of 1309.3' West of the center of the Section, I set a stake for the corner to Lots 13,14,17 and the NE1/4 SW1/4, from which;

A White Fir 10" in diam. bears S54*30'W, a distance of 10.2', marked 1/16B.T.

A Tan Oak 14" in diam. bears S28*E, A distance of 7.3', marked 1/16B.T.

At a distance of 1320.2' east of the corner to Lots 6,7,10, & 11 I set a 2" stake for the corner to Lots 7,8,9, & 10, from which;

A Hemlock 12" in diam. bears N71*30'W, a distance of 19.9' marked 1/16B.T.

A Myrtle 16" in diam. bears S47*E, a distance of 33.5', marked 1/16B.T.

At a distance of 1318.7' north of the corner to Lots 13,14, and 17 I set a 2" stake for the corner to Lots 11,12,13, & 14, from which;

A Hemlock 8" in diam. bears S53*W, a distance of 14.3' marked 1/16B.T.

At a distance of 523.4' south of the north corner of Lots 3 & 4, I set a 2" stake for the corner to Lots 3,4,5 & 6 from which;

A Fir 28" in diam bears N47*E, a distance of 24.5', markedl/16B.T.

NEW BEARING TRESS ESTABLISHED AT ORIGINAL CORNERS

At the closing corner to Sections 6 & 7, T32S-R13W, I find the original rock mentioned in the field notes, but bearing trees are not recognizable. From this rock I establish new bearing trees;

A Hemlock 14" bears N48*E, a distance 27.2', marked S6-B.T.

A Hemlock 14" bears S77*E, a distance of 16.0' marked S7-BT

At the east 1/4 corner for Section 1 only, T32S-R14W, I find the rock mentioned in the original field notes but the bearing trees are not recognizable. From this rock I establish a new bearing tree;

A Hemlock 10" in diam. bears N82*W, a distance of 23', marked 1/4S1-B.T.

# County Surveyor's Record, Curry County, Oregon

220

CHAINS

FOR COOS BAY TIMBER CO.
COQUILLE, OREGON

SUB-DIVISION SECTION 16 TWP. 31S., R13W., WM, CURRY COUNTY, ORE

Purpose to establish the property corners and boundry lines of the NE1/4 and of the N½ of the NW 1/4 of Secs. 16.

This Survey was executed for the Coos Bay Timber Co., Coos Bay, Oregon by C.S. Lehmanowsky March 11th to March 15th 1957, April 18th to April 20th, 1957 and March 17th to March 21st 1958

I commence at the east 1/4 cor. of Secs. 16 and run N00*10'E and interest the NE corner of Secs. 16, thence from this corner I run S89*00'W retracing the north boundry of Secs. 16 and at 1302.55' West interect 1/16 corner established by George Robinson 1927, a 3" squared stake from which a White Cedar 24" bears S30*00'W, 23.80' distant and White Cedar 28", N23*00'E, 24.70' distant, continue my line on west and at 2605.10' interest the N1/4 cor. of Secs. 16, which was remarked by George Robimson in 1927, bearing trees marked at that time were a Cedar 28". S13*30'E 10.40' distant 1/4S... B.T., an Alder 14", N52*00'W, 12.40' distant 1/4S.. B.T. thence I continue on S89*00'W and at 5210.20' intersect the NW cor. of Secs 16, which was renewed by George Robinson in 1927 bearing trees marked at that time were a Cedar 28", S74E 14.8ft. 8"FirN54°E 3.11, Fir 8", N41*00'W, 20.90' distant, a Fir 10" S60*00'W, 32.70' distant, thence I run S01*03'W retracing the West boundary of Section 16 and at 1290.48' interesect1/16S. established by George Robinson in 1927, Replaced old stake with new one from a Cedar 8" bears S39*00'W, 8.30' and a Fir 24" bears N46*00'E. 10.0'. I continue S01*03'W and at 2580.96' intersect the west 1/4 corner of section 16 which was a renewed by George Robinson in 1927, one new bearing tree marked at that time, White Fir 18",N28*00'E, 13.40' distant 1/4S.,B.T. from the West 1/4 corner continue retracing the west boundary of Section 16 S01*31'E and 1314.88' intersect the 1/16 corner established by George Robinson in 1927. bearing trees for this corner marked in 1927. Hemlock 18", S82*00'E, 24.20'distant and White Fir 6", N86*00'W.. 5.0' distant. I marked one new bearing tree for this corner Fir 60" S34*30'E. 46.0' Distant 1/16S., B.T..

Returning to the west 1/4 corner of Sec. 16 I run N89*54'E on the east and west 1/4 line of section 16 and I intersected the east 1/4 corner, thence from the south 1/4 corner of Section 16 I run N00*04'W on the north and south 1/4 line of said Section 16 and intersected the north 1/4 corner, thence at the intersection point of the north and south east and west 1/4 lines I established the center of Section 16 a 4" square stake from which I marked a White Cedar 36", S37*30'E, 20.30' distant C.S.B.T., a Hemlock 30", N53*00'W, 14.0' distant C.S.B.T., thence at a point on a true line and equidistant between the center and the north 1/4 corner of Section I established southeast corner of the NE1/4 of the NW1/4 of Sec. 16, a 3" square stake from which I marked a White Fir 20". S63*00'W, 21.40' distant 1/16S, B.T.. A Fir 50". N60*00'E, 28'distant 1/16S, B.T.

The north line of Section 16, south boundary of north ½ of the NW1/4, the east boundary of the south ½ of the NW1/4, the south boundary of the NE1/4 and the east boundary of Section 16 from the east corner to the northeast corner of Section 16 was run and blazed.

C. S. Lehmanowsky Engineer No.1768

# County Surveyor's Record, Curry County, Oregon

221

CHAINS

CHAINS

FOR COOS BAY TIMBER CO.
COQUILLE, OREGON

SUB-DIVISION SECTION21, TWP. 31S, R13W of W.M. CURRY COUNTY,ORE

Purpose to establish the property corners and boundary lines of the South ½ of the NE1/4 of said Section 21.

This survey was executed for the Coos Bay Timber Co., Coos Bay, Oregon by C.S. Lehmanosky commencing on the 26th day of February 1957 and ending on the 8th day of March 1957.

I commence at the southeast corner of Sec. 21, which I re-place from the original bearing tree, a Fir 20", S19*00'W 29 links distant, for this corner I marked two new bearing objects, Fir stump 50", S85*15'E, 26.75' Distant S.,27,B.T., A White Cedar stump 24", S85*40'W, 44.50' Distant S.,28.B.T., thence I run N01*13'E retracing the east boundary of Section 21 and at 2634.7' intersect the East 1/4 corner of Section21, Countinue my line on N01*13'E and at 3952.05' intesect the northeast corner of the SE1/4 of the NE1/4 of Section 21, thence continue N01*13'E and at 5269.40' intersect the northeast corner of Section 21 from which original White Oak bearing tree bears N87*00'W, 147 links. This section corner remarked 1927 by George Robinson, bearing trees marked at that time, White Oak 7", S38*00'E, 19.70' distant, White Oak 9" N26*00'E, 5.50' distant, White Oak 7", N48*00'W, 15.70' distant White Oak 7", S76*00'W, 17.10' distant.

I then go to the northwest corner of Section 21, which was under a high rocky bluff, set 3" square stake from original bearing tree, Fir 8", S21*00'E, 20 links distant, this corner remarked by George Robinson 1927, bearing trees marked at that time Fir 28", N09*00'E, 35.80' distant, Fir 18", N88*00'E, 26.10' distant, thence from this corner I run S89*43'E retracing the north boundary of Section 21 and at 40.00 chains found no evidence of the north 1/4 corner, continue my line east and at 5200.80' east, intersect the northeast corner of Section 21, thence I establish the north 1/4 corner of Section 21 on a true line and equidistant between the notheast and northwest corners of Section 21, a 3" square stake from which I marked a White Oak, N62*15'E, 116.0' distant 1/4S.,B.T., thence from the north 1/4 corner I run S00*30'W on the true ½ line of Section 21 to the south 1/4 corner of Section 21, thence I go to the west 1/4 corner, which was remarked by George Robinson in 1927., bearing trees marked at that time, Fir 8", S36*00'W, 3.0' distant 1/4S.,B.T. Fir 18", N37*00'E, 14.40' distant 1/4S.,B.T., from this corner I run N89*47'E on the true east and west 1/4 line and intersect the east 1/4 corner of Section 21.

I then established the center of Section 21 at the interesection point of the true north and south and west 1/4 lines, a 3" square stake from which I marked a Maple 10", N78*00'W, 5.0' distant C.S.B.T., thence at a point on a true line and equidistant between the center and north 1/4 corner of Section 21 I established the northwest corner of the SW1/4 of th NE1/4 of Section 21, a 4"square stake from which I marked a White Oak 16", S88*00'W, 17.50' distant 1/16S.,B.T., a White Oak 10", N67*15'E, 21.30' distant 1/16S.,B.T. The boundary lines of the South ½ of the NE1/4 of Section 21 were run and blazed.

C.S. Lehmanosky Engr. NO. 1768

223

CHAINS

SUMARY OF SURVEY NOTES OF PARTIAL SUBDIVISION
OF SECTION 15, T32S-R14W, CURRY COUNTY. OREGON

Beginning at the corner common to Sections, 10,11,14 &15, I run west on random to the quarter-corner between Sections 10 & 15, finding the total length of this line to be 2662.6' and the true variation to be 19*E. I then return on true line and set a 3" stake at the midpoint of this line for the 1/16cor. common to the NW1/4 NE1/4 and NE1/4 NE1/4, making the north line of each of the two subdivision 1331.3' in length. From this stake I mark bearing trees as follows:

A White Cedar 32" in diam. bears S80*E, A distance of 17.2', marked 1/16 B.T.

A white Cedar 28" in diam. bears N28*E. a distance of 25', marked 1/16B.T.

I then run a line from the north 1/4 corner of Section 15 to the south 1/4 corner of Section 15, finding the true variation to be 19*20'E.

Then, beginning at the east 1/4 corner of Section 15 I run west to the west 1/4 corner of Section 15, finding the distance from the east 1/4 corner to the intersection of the true centerlines to be 2667.4'.

At the intersection of the true centerlines I set a 3" stake for the center of the section from which;

A Fir 20" in diam. bears S73*W, A distance of 28.8', marked C-S15B.T.

I then set a 2" stake at the mid-point between the center of the section and the east 1/4 corner for the corner common to SW1/4 NE1/4, SE1/4 NE1/4, NW1/4 SE1/4 and NE1/4 SE1/4 from which

A Fir 24" in diam. bears N64*E, a distance of 8.1', marked 1/16-B.T.

A Fir 22" in diam. bears S35*E, A distance of 29.0', marked 1/16-B.T.

Theodore S. Ellingsen 329

CHAINS

FOR EVANS PRODUCTS COMPANY
WESTERN DIVISION

SUBDIVISION OF SECTION 27, TWP, 35, S. RANGE 14 WEST

Beginning at the 1/4 corner between Sections 27 &28 which is an iron pipe witnessed by the two original B.T.'s. I run North 89*, 29'E, on a true line.

At 5187.1' I find the 1/4 cor. between Sections 26 & 27. At this corner I find the original B.T. for Section 26 and the B.T. for Section 27. I Set a 4" post at the point for the corner.

I then go to the 1/4 corner between Sections 22 & 27. I find the iron pipe and bearing trees, as established by S.O. Newhouse. From this corner I run S 0*11'W. At 2645.1' I set the center 1/4 corner. At the point for the corner I set a 1½" iron pipe from which:

A Fir 18" in Daim. Bears N 5*E 1.6' marked C1/4S. 27B.T.
A Fir 10" in diam. bears S38*E 47.5' mark. C1/4S. 27B.T.
A White Fir 20" in diam. bears N37*15'W 25.8' mark. C1/4S. 27BT.
A Fir 8" in diam. bears S73*W 57.4' mkd. C1/4 27 B.T.

From this corner I continue South 0* 11'W on a true line. At 2616.8' I find the 1/4 corner between Sections 27 & 34. I find B.T. in Section 27 with scribing deteriorated. I find the rotten stump of B.T. in Section 34. At the point for the corner I set a 1½" iron pipe in a pile of stone from which:

A White Fir 16" in diameter bears S59*15'E 49.6' mkd. 1/4S. 34B.T., T.35S. R 14W.
A Hemlock 22" in diameter bears N 33* 30'W 12.4' mkd. 1/4S. 27B.T., T. 35S. R. 14W.

I then go to the corner to Sections 27, 28, 33 & 34. I find the original post with scribing. At the point for the corner, I set a 1½" iron pipe in a pile of stone from which:

A Fir 18" in diam. bears N75*30'E. 28.0' mkd. S27 B.T., T35S R14W.
A Fir 2o" in diam. bears N 2*15'W 39.7' mkd. S. 28B.T. T. 35S. R14W.
A Fir 22" in diam. bears S32*30'W 24.6' Mkd. S. 33B.T., T. 35S.R. 14W.
An Oak 16" in diam. bears S21*0'E 27.8' mkd. S. 34B.T., T35S. R. 14W.

From this I run South 89*29'E on a true line between Sections 27 & 34. At 1282.8' I set the West 1/16 corner between Sections 27 & 34. At the point for the corner I set a 1½" iron pipe in a pile of stone from which:

An Oak 14 in diam. bears S14*30'E 33.0' mkd. 1/16S. 34 B.T., T.35S. R14W.
No other tress near to mark.

From this corner I continue S89*29'E. At 2565.6' the 1/4 cor. between Sec. 27 & 34 as described earlier in these notes. I then go to the 1/4 corner between Sec. 27 & 28. At this point for the corner I find an iron pipe properly witnessed. From this corner I run S0*03'W on a true line between Secs. 27 & 28. At 1285.4' I set the S.1/16 corner between Secs. 27 & 28. At this point for the corner I set a 1½" iron pipe from which:

A Madrona 12" in diam. bears due east 7.6' mkd. 1/16S. 27B.T., T.35, S. R.14W.

225

CHAINS A Fir 16" in diam. bears S10*15'W 9.9' mkd. 1/16S. 28B.T., T35, S.R.14W.

From this corner I continue S0*3'W. At 2570.8' the corner to Sections 27 & 28, 33 & 34 described earlier in these notes.

I then return to the 1/4 corner between Sections 27 & 34 described earlier in these notes. From this corner I run N0*11'E. At 1308.4' the center S 1/16 cor. At the point for the corner set a 1½" iron pipe from which:

An oak 14" in diam. bears S36*30'E, 32.4' mkd. 1/16S. 27B.T., T35S. R14W.
A White Fir 26" in diam. bears N61*15'W 24.2' mkd. 1/16S. 27B.T., T.35S. R14W.

I then continue N0*11'E. At 1308.4' the center 1/4 cor. of Section 27.

I then go to the corner to Sections 26,27,34&35. I find accessories to this corner as follows:

B.T. for Secs. 26- live and standing. I scribe the bark.
B.T. for Secs. 27- live and standing. I scribe the bark.
B.T. for Secs. 34- old bearing, doesen't fit, true bearing S65*30'W. I scribe the bark.

AT the point for the corner I set a 1½" iron pipe.

Thence S89*12'E.. 2609.0' to the 1/4 corner between Sections 27 & 34.

Survey Completed April 3, 1958. W. C. Stiles 432

CHAINS SUBDIVISION OF SECTION 6, T. 35S, R. 11W W.M.
CURRY COUNTY OREGON

Survey made for Al Peirce.
Survey started January, 1958, Completed May 4, 1958
Instrumentman - Robert Coughlin
Chainman - Stanley Boak
Chainman - John Day
Survey conducted under the jurisdication of Registered Oregon Land Surveyor, Julius A. Matson.

Commence survey at the corner common for secs. 31&32, T.34S, R. 11W, W.M. and sec. 5 &6, T.35S, R. 11W, W. M. which is a brass cap marked with the above locations dated 1925.

From which:

An Oak, 16" in diam., bears N. 66*E., Dist. 30lks., is not standing but is a windfall.

An Oak, 15" in Diam., bears S. 40*E., Dist. 134lks., now a windfall.

An Oak, 24" in Diam., bears S. 64½*W., Dist. 30 links, is now a windfall.

A maple, 28" diam., bears 41*W., Dist. 24lks.., mkd. B.T., T.34S, R.11W, S.31 is standing and scribing visible.

The above B.T.'s are the original B.T.'s est. by the orignal surveyor in 1882.

Note: I did not scribe new B.T.'s for the above Sec. corner but I will scribe four new B.T.'s later this year when I subdivide the NE 1/4 of Sec. 6, Var. 20*E.

West

On S. Bdy., Sec. 31 or Norty Bdy. of Sec. 6 gradually descend through 50 yr. old Fir timber. Cross U.S. Forest Service
1451.6' trail. Enter open meadow. Enter timber still descending. 1864.0'
2253.2' Creek 3' wide flowing SW.
2623.3' Set post for approx. 1/4 cor. My party and I at this point made a diligent search for the 1/4 cor. between Secs. 6 & 31, but were unable to find any evidence of the original bearing trees, which according to original notes had the following calls

An Oak, 10" in diam., bears N.17*W, Dist. 11 lks.,
An oak, 20" in diam., bears S.25*E, Dist. 24 lks.

We made a search for the above B.T.'s covering the ground in an area of 300 ft. surrounding the approx.1/4 cor., but were unable to find any evidence of original B.T.'s or Cor. Post. I then decided that the cor. and B.T.'s had been destroyed by earth slide approximatley 40 yrs. ago. Therefore we continued our line onto the West.

Steep descent.
2696.9' Very steep descent.

2894.7' Left Bank of Rogue River. the original surveyor at this approx. chainage dist. stated in his field notes the following calls for cor. to fraction Secs. 31 and 6:

Set Oak post 5" x 5" by 4½' long, in rocks, for cor. to fractions Sec. 31 & 6 in left bank of Rogue River from which

A Maple, 8" in Diam., bears S44*E., Dist. 34 lks.
A Maple, 8" in diam., bears N19*W., Dist. 20 lks.

My party and I made a dillegent search for this Frac. Cor. but were unable to find any trace of cor. or B.T.'s I surmized that the cor. and B.T.'s had been destroyed by flood waters.

3095.7' Right bank of Rogue River. Chainage dist. across river 201 feet. The original field notes at this approx. chainage dist. stated the following calls for cor. to Fraction Sec. 31 & 6:

CHAINS

Set Fir post, 6" x 6" by 4½' long in mound of rocks, for cor. to fractions secs. 31 & 6, from which:
A Fir, 20" diam., bears S 70*W., Dist. 30 lks.
A Fir, 20" diam., bears N 32*W.. Dist. 115 lks.

My party and I again made a diligent search for this cor., but were unable to locate any evidence of B.T.'s or cor. stake. We continue random line on to the West. Steep ascent.

3262.0' U.S. Forest Service road. Still steep ascent.
3330.5' Road to Al Peirce lodge. Still ascend.
3876.5' Running along old trail also North of water pipeline. Descend.
4210.0' Creek 2' wide, flows N.E. Ascend. Very steep.
4816.5' Ridge slopes SW to NE descend gradually.
5230.4' Intersect TWP. Cor. iron pipe brass cap.
Corrected bearing for this Twp. line N0*00' Var. 20*E.

The four Oak B.T.'s described in the 1925 Resurvey are not standing. The 20" Oak which beared S 12*W. Dist. 15 lks. which is a blowdown laying NW on steep North slope top towards the creek. (Creek flows East). This 20" B.T. is now 24" D.B.H., and the scribed face is laying face down. The scribing still visible. I also found the iron post, 3'long 3" diam. 28" in the ground, with brass cap mkd. T34S,R12W, S.36;T34S,R11W,S.31; T35S.R12W,S.1 and T35S, R11W,S.6. This corner is in good condition but slightly tilted towards the North This being caused by the 22" Oak B.T. which had a bearing of S22*E., dist. 10 lks., laying across the iron pipe badly decomposed.

Scribed four new B.T.'s:
An Oak B.T. D.B.H. 20".
Scribed: B.T. T35S,R11W,S.6 dist. 75.8' bearing S.61*E.

A Fir B.T. D.B.H. 46"
Scribed: B.T. T34S,R11W, S.31. Dist. 124.4' bearing N83*E
A Fir B.T. D.B.H. 47"
Scribed: B.T. T34S,R12W, S.36. Dist. 38.9' bearing N83*W
A Fir B.T. D.B.H. 31"
Scribed: B.T. T35S,R12W, S.1. Dist 72.8' bearing S60*W.

---

Est. W. 1/16 on Twp. line between Sec. 6 T35S, R11W and Sec. 31, T34S, R11W at chainage Sta. #3922.8'.

Set for cor. galv. iron pipe 3' long 1½" in diam. 2' in ground. P ipe has brass cap mkd. W. 1/16, T34S, R11W, Sec. 31 and T35, R11W, Sec. 6, dated 1958.
From which:
A Fir B.T. D.B.H. 22"
Scribed: t35S, R11W. 1/16, S. 6. Dist. 3.7' bearing S74*W.
A fir B.T. D.B.H 16"
Scribed: T34S, R11W. 1/16, S. 31, Dist 8.1' bearing N 57½*W.
Est. By Robert Coughlin.
Witness: John Day and Stanley Boak, April 30th, 1958.
Blazed line between W 1/16 cor. and Twp. cor.

---

Est. 1/4 cor. on Twp. line between Sec 6 T35S, R11W and Sec. 31, T34S, R11W, at Chainage sta. #2615.2' for cor. a rock 20" x 27" with a x and 1/4 carved on rock, witness this rock with a 1½" galv. iron pipe with brass cap mkd. 1/4 T34S, R11W, S. 31 and T35S, R11W S. 6. Dated 1958. Dist. from carved rock 1.9' bearing N 39½*E.
From which:
A Fir D.B.H. 34"
Scribed: T35S, R11W, 1/4 S. 6. Dist 8.5' bearing S 66*30'W.

CHAINS

A Fir D.B.H. 36"
Scribed: T34S, R11W, 1/4 s.31. Dist 25.7' bearing N 42*W.
Est: April 30th 1958 by Robert Coughlin.
Witness: John Day and Stanley Boak.

---

South on Random line from the cor. for sec. 6 T35S, R11W, Sec. 1, T35S, R12W; Sec. 31, T 34S, R11W and Sec. 36, T34S, R12W. Var. 20*00' East.
Ascend very steep.

989.4' Top of Ridge sloping from SW to NE. Descend
1519.8' Creek 2.5' wide flows NE.
1806.4' Creek flows NE 1.5' wide.
2112.3' Top of ridge slopes East. Steep descent.
2526.1' Creek 3' wide flows East. Very steep ascent.
2637.1' At this point my party and I made a diligent search for the 1/4 cor. between Secs. 1 & 6 which the original field notes called for a Oak post 5" x 5" by 4½' long in ground, for 1/4 Sec. cor.
From which:
Myrtle, 20" diam; bears N 20*E, 28 lks.
Maple, 40" diam; bears S 5*W, 30 lks.
But were unable to find any trace of cor. or B.T.'s therefore we continued our line on South to SW Sec. cor. for Sec. 6.
Ascend very steep.
3809.6' Top of ridge slopes SE to NW.
4586.1' Old Agness Trail.
4907.4' Dry creek bed direction - SW.
5165.6' Fell West of Sec. Cor. 108,5'. Description of cor:
Gun Barrel still standing and in good condition. 10" Madrona B.T. still standing face healed over and in good condition. Dist. from barrel to 10" Madrona B.T. 4.1' bearing S 81*30' E.
Original 22" Madrona B.T. still standing and scribing still visible but begining to decay rapidly. I would have scribed two new B.T.'s but I did not have scribing iron with me. I will at a later date this year scribe two new B.T.'s when I subdivide the SW1/4 of Sec. 6.

Corrected bearing to run North. N1* 12'E.

I then returned to Chainage Sta. #2582.2' and moved 54.2' East and re-established the 1/4 cor. between Sec. 1, T35S, R12W and Sec. 6, T35S, R11W, by placing Galv. iron pipe 1½" in diam. 3' long 2' in ground with brass cap marked; T35S, R12W, Sec. 1 and T35S, R11W. Sec. 6.
Dated 1958. From which:
A Fir D.B.H. 11"
Scribed: T35S, R12W 1/4 S. 1. Dist. 13.0' bearing N 3*W.
A Fir D.B.H. 15"
Scribed: T35S, R11W 1/4 S.6. Dist. 11.6' bearing S 20*E.
Est: By Robert Coughlin, Witness: John Day and Stanley Boak. April 28th 1958. This cor. was placed 41.0' South of creek.

The above 1/4 cor. was established by single-proportion measure because I could not match original field notes topography calls with my Chainage distance along the south half mile of this Sec. line between Sec. 1 & Sec. 6. Therefore I reasoned that I did not have a reasonable matching of topography calls or matching chainage distance for the full mile to establish the 1/4 cor. by topography.

CHAINS I am very sure of my aligment along this range line because from re-established 1/4 cor. between Secs. 1 and 6 I blazed true line and at approximately 70' North of the 1/4 cor. I found a very old blaze on the West side of a 50" D.B.H. Fir 3' East of my true line. I felt positive that this was blazed by the original survey party. I also found a Tan Oak tree blazed on the west side 7' East of my true line and 400' North of re-established 1/4 cor.

I continue true line North and at chainage distance 1291.4' between Twp. corner and Re-est. 1/4 cor. on Range line I established N 1/16 cor. Between Sec 1, T35S, R12W and Sec. 6, T35S, R11W. by placing a 1½" galv. iron pipe 3' long 2' in ground for N 1/16 cor. Marked: Sec. 1, T35S, R12W, and Sec. 6, T35S, R11W, N 1/16. Dated 1958. From which:

An Oak D.B.H. 16"
Scribed: T35S, R12W, N1/16, Sec. 1, Dist. 18.7' bearing N 25½*W.
An Oak D.B.H. 11"
Scribed T35S, R11W, N 1/16, Sec. 6. Dist. 16.2' bearing N 22*E.
Established by Robert Coughlin, Witness: Stanley Beak, and John Day, April 28th 1958.

---

South on random line from the re-established N1/4 cor. for Sec. 6, T35S, R11W, Varition 20*.

165.6' Creek 2' wide flows West. Gradual descent through timber.
1139.8' Line passes through SW cor. of B.H. Hill lodge.
1466.6' Left bank of Rogue River. From this chainage station I perform a Cardinal Diredtion Traverse along left bank of Rogue River and intersect with the East-West Quarter line between East 1/4 cor and West 1/4 cor. of Sec. 6 on the left bank of Rogue River. I therefore calculate by this method distance for the North-South 1/4 line and also distance for East-West 1/4 line, by sighting South from Chainage Sta. #1466.6' located on left bank of Rogue River on North-South 1/4 line across river to a point on line high on rock bluff on right side of Rogue River. This determined line only for North-South 1/4 line and distance only for East-West 1/4 line. I then returned to Chainage Sta. #1466.6' on random East-West line and sighted West from left bank of Rogue River to a point high on rock bluff located on right bank of Rogue River to a point of intersection with North-South 1/4 line. This determined line only for East-West 1/4 line and distance only for North-South 1/4 line. At the intersection of these two lines the calculated distance for the North-South 1/4 line was 2673.0'. The above method was used because of the extremly steep topography on right side of Rogue River making it almost impossible to have accurate chainage . From Chainage distance #2673.0' I continued line and chainage South. Ascend very Steep.

2751.9' Ridge slopes East. Steep descent.
3076.8' Creek flows East 2' wide, ascend very steep
3256.8' Creek 1' wide flows NE.
3586.7' Ridge slopes East also Brush Pickers blazed trail. Descend.
4047.0' Old Agness Trail. Ascend
4144.9' Ridge slopes East. Descend.
4477.7' Old Agness Trail.
4811.3' Creek 2' wide flows SE.
5109.3' Old Agness Trail.
5176.0' Fall 6' East of brass cap 1/4 cor. for Sections 6 & 7 , T35S R11W, Bearing tress for this 1/4 cor, are in good condition. This corner was re-established in 1925 by U.S. Govt. Re-survey. Bearing tress are as follows:
A Fir, 16" diam. bears N 25*E Dist. 60 lks. (Now 20" D.B.H.)
A Fir, 8" diam. bears S17*West. Dist. 52 lks. ( Now 13" D.B.H.)

---

CHAINS West on random line from the E 1/4 cor. for Sec. 6 only T35S, R11W, which is an iron post, 3' long 1" diam. 30" in the ground, with brass cap. mkd. 1/4 S.6 Dated. 1925
From which:
A Pine. 18" diam., bears N 81*W, Dist. 129 lks. ( Now 21"D.B.H.)
A Fir, 16" diam., bears N 60½*W, Dist 162 lks. ( Now 20" D.B.H.)
Variation 20*E Gradual ascent.

427.1' Top of ridge N & S. Steep descent.

864.2' Enter open field.

1260.3' At this point in open field which is the point where I tied Cardinal Direction Traverse from North-South 1/4 line, with this East-West 1/4 line, which method I previously described when I ran the random North-South 1/4 line. Distance from Sta. 1260.3 in field across Rogue River to point located on steep rock bluff which intersects North-South 1/4 line is 1387.1'. Steep ascent from this chainage distance on to the West.

2882.4' Old Agness Trail.

3088.7' High Rock Point.

4740.0' Cross creek 2' wide flows SE.

5250.0' Intersect range line between Sec. 1 and Sec. 6 96' south of re-established 1/4 cor. between Sec. 1, T35S, R12W and Sec. 6, T35S, R11W.
Corrected bearing to run true line to East is S 88*57'E.
I then returned to the center of Sec. where I trued the North-South 1/4 line and the East-West 1/4 line and proportioned the center of the Section by placing 1½" Galv. iron pipe 3' long 2' in ground with brass cap marked CS1/4 Sec. 6, T35S, R11W. Dated 1958.
From which I scribed four bearing trees instead of two bearing trees because of the extremely steep moutainside (75%-slope). Therefore insuring an extra precaution of the existance of the corner is case of landslide.
Madrona D.B.H. 10"
Scribed:B.T. T35S, R11W, CS1/4 S.6, Dist. 74' Bearing So8*W.
A Fir D.B.H. 20"
Scribed: B.T. T35S, R11W, CS1/4 S.6, Dist. 15.4' Bearing S 2*E.
A Fir D.B.H. 40"
Scribed: B.T. T35S, R11W, CS1/4 S.6, Dist. 52' Bearing S 54*E.
A Fir D.B.H. 22"
Scribed: B.T. T35S, R11W, CS1/4 S.6, Dist. 71.6' bearing S19*E.
Distance of Center of Section from four 1/4 corners;
2650.4' West from E1/4 cor. for Sec 6.
2625.0' South from N1/4 cor. for Sec. 6.
2600.4' East from W1/4 cor. for Sec. 6.
2551.0' North from S1/4 cor. for Sec. 6.
Established by Robert Coughlin, Witness John Day and Stanley Boak, Est. April 29th 1958.

---

I then after consulting the U.S. Govt. Manual of Surveying Instructions for the subdivision of Section 6 established the following 1/16 corners.
Established CW 1/16 cor. 1297.5' West from center of section on true line by placing 1½" Galv. iron pipe 3' long 2' in ground for 1/16 cor. brass cap mkd. CW 1/16, S.6, T35S, R11W, Dated 1958.
From which: Two bearing trees;
A Black Oak D.B.H. 14"
Scribed: B.T. T35S, R11W, S.6, CW 1/16, Dist. 39'
Bearing N 61*E.
A Madrona D.B.H. 20"
Scribed: B.T. T35S, R11W, S.6, CW 1/16, Dist 30'
Bearing S80*W.
Established April 30th, 1958, By Robert Coughlin, Witness John Day and Stanley Boak.

---

# County Surveyor's Record, Curry County, Oregon

231

CHAINS

I then established CN 1/16 on true North-South 1/4 line 1316.2' North of center of Section on the left bank of Rogue River, by placing 1½" galv. iron pipe 3' long 2' in ground for 1/16 cor. with brass cap mkd. CN 1/16 T35S, R11W. S.6. Dated 1958. From Which: Two B.T.'s

An Oak D.B.H. 10"
Scribed: B.T. T35S, R11W, CN 1/16 S.6. Dist 71' bearing N 75*E.

A Fir DBH. 17"
Scribed: T35S, R11W, CN 1/16, S. 6. Dist. 16.3' bearing S 62*E.

Established by Robert Coughlin. Witness: John Day and Stanley Boak. May 1st., 1958.

Julis A. Matson 104

CHAINS

PARTIAL SUBDIVISION OF SEC. 17, T34S,R11W,W.M.
CURRY COUNTY,OREGON

FOR:Wesley Morgan,Agness,Oregon
PURPOSE: Timber cutting lines
DATE: Completed May 4, 1958
BY:H.J.Newhouse,L.Hildreth,D.Hogue

We commence at the 1/4 corner on the W side of Sec. 17 which we identify by iron pipe described in County Surveyors records. Thence E on random line. Descend over the gravel bars formed by the junction of Foster creek and the Rogue River. At 478 feet we are on the West bank of the Rogue. We cross the river and by stadia determine the distance across the river as 260 feet. Thence we ascend steep bluff to a bench above the river. At 1323 E we ascend another bluff to a higher bench,

| | |
|---|---|
| 2359 ft. | Cross creek to N |
| 3218 | Creek to N |
| 3438 | Creek to N |
| 3960 | Temporary Property corner |
| 4524 | Creek to NW |
| 5212 | Cross main branch of Watson Cr. |
| 5275.1 | After a proper search for the 1/4 cor. |

on the E side of Sec. 17 we find it bears S 12°40' W 118.0 ft. from our last station. We identify the corner from rockpile and scribed Fir BT which has been chopped out years ago. The other BT is broken stub but bearing scar is apparent. We set an iron pipe in stone pile and remark Fir BT and a 20 in. Madronna N 13 ft. The bearing from W to E between 1/4 corners is S 88° 45' E 5253.4. From the 1/4 corner on the E side of Sec. 17 North on random line. After crossing Watson creek we asend to point and then descend through much down oak and huckleberry brush. At 468 we cross small stream. At 1293 ft. N we are in the center of the channel of Watson creek before us lies an impassable rock bluff and cliff. We abandon our line and return to Sta. 1051.3 N. From here we can see the top of ridge plainly. We set point on line at top of ridge and leave flag on station 1051.3 and then proceed to point on ridge. We establish base line and turn interior and read slope angles.

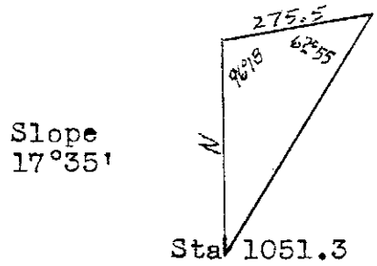


Slope
17°35'

Sta. 1051.3

We determine the horizontal distance as being 658.9 ft along our N random line and our station at the top of the ridge as 1710.2 N. Thence we descend from rock ledge to rock ledge (50°plus) to Sta. 2183.9 North which is on a rock ledge overlooking the Rogue R. We set a point on line on gravel bar, descend by various means to same, establish base line and triangulate back to Sta. 2183.9.

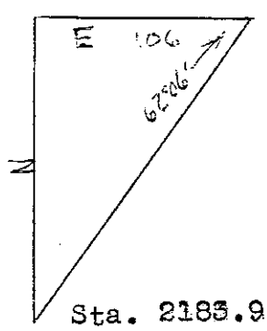


Slope
46°10

Sta. 2183.9

233

CHAINS

We calculate our distance as being 138.7 ft. and our stationing as 2322.6 ft. N. Using the same baseline we determine the distance across the Rogue river after setting a flag on line on the opposite shore.

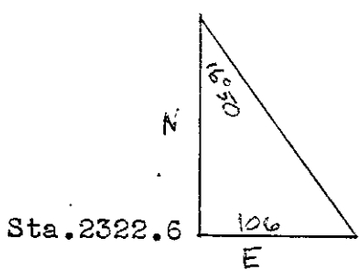


We calculate our distance across the river as being 350.2 feet and our new station as 2672.8 ft. From this station the Westerly bearing tree for the Meander corner to Secs. 8 and 9 bears N 12° E 120.0 ft. The corner tree itself has slide into the river bottom. By computation we determine the distance from the E 1/4 cor. Sec. 17 to the M.C. bet'n 8&9 as N 0° 50' E 2784.5 ft. To preserve the location of the old M.C. we set an iron bar on line N 24.2 ft. from said said M.C. and mark: 30 in. Fir N30W 5.7 ft. We reread our Government Field Notes but find no mention of the terrain we have just traversed. Thence we return to the E-W quarter line of Sec. 17 and to Station 3937.0 ft E of the W 1/4 corner of Sec. 17. We set a point on the true E-W centerline by going South 86.2. Thence from said point N on random line:

| | |
|---|---|
| 421 ft. | Enter glade ascend to |
| 695.8 | Iron pipe at top of open grass ridge 14 ft. W of our line, descend. |
| 2291.2 | Top of spur which ascends to the West |
| 2577.7 | Gun barrel corner above Mean High water line of Rogue and witnessed by |
| | 48" Fir N70E 18.0 |
| | 20" Oak S78W 9.5 |

Thence we return to station 2291.2 N and from said point run line to West 1309.1 ft. Thence we go North 537.3 ft. which places us 8.2 ft. W of 1/4 corner on the N side of Sec. 17. We identify corner from iron bar, original post by Cuniff, and BT's both of which are dead. We mark: 12"Fir S82W 36.0ft.
12"Fir N9W 24.0 ft.
Thence we return to E-W quarter line 3937 ft. E and 86.2 S of 1/4 Sec. cor. on W side of Sec. 17. We search immediate area around this point and find iron pipe in huckleberry bush 13 ft. W of our point described above. Having previously run from W 1/4 Cor. 17 to NW cor.17 we now have complete information on N 1/2 of Sec. 17. We conclude that the previous unrecorded survey of this property was of sufficient accuracy and accept the pipe found marking the SE cor. of $SW\frac{1}{4}NE\frac{1}{4}$. We mark:
18 in. Oak N73°E 25.4
10 in. Madrone S18°E 19.4
The bearing from the SE cor. $SW\frac{1}{4}NE\frac{1}{4}$ of Sec. 17 to the gun barrel is N0°17'E 2577.7ft.

NOTE: In survey of Sec. 16 T34S,R11W, we found an error in chaining the distance from the 1/4 corner on the E side of 17 to the M.C. bet'n Secs. 8 & 9. See subdivision of Sec. 16.

CHAINS

SURVEY NO.---- IN SEC. 13 T. 33S. R. 15 W. W.M., CURRY CO. ORE.
MADE FOR: COOS HEAD TIMBER CO. DATE: June, 1958
MADE BY: CLIFFORD A STEPHENS - REGISTERED LAND SURVEYOR
OREGON No. 238 DATE OF REGISTRATION: May 7, 1948

The survey commenced at the 1/4 corner on the East boundary of Sec. 13 T. 33S., R15W. This corner established by the Goverment Survey in 1857 by Murphy. One B.T. remains with scribing nearly gone. This corner has recently been remarked. Found 1½" iron pipe post for the 1/4 corner from which;
AA Fir 30" dia. brs. N.61*W. 20.8'.
(Re-scribed)
A Chinquapin 12" dia. brs. N 71*E 26.2'.
thence:
North on trial line from the above 1/4 corner on the East boundry of Section 13.

181.0' Top Spur. brs. N.W. & S.E.
1024.0' Cross stream flowing N.W.
1316.0' Cross Spur. bearing E. &W.
1700.0' Cross Stream flowing S.W.
2229.4' To the closing corner for Sections 7 and 18 of T.33S R14W. Find Fir tree with scribing on Northwest face. This tree cut down by loggers who are now removing the timber on th N.E. 1/4 of Sec. 13.
Drove a 3/8" Rod in top of stump for closing corner from which.
A Tan-Bark Oak 26" in dia. brs. N. 88*E.
48.5' (face not opened)
A fir snag 24"in dia. brs. S. 56*E. 46.3'.
These BTs. established 1899 by Byars.
I now continue the survey from the closing corner for Sec. 12 & 13 of T.33S. R15W, as established in 1905 by Byars. Find one BT. The Tan Oak bearing N 57*W 29.7' with scribing visible.
Set 11/4" iron pipe post for the closing corner on the range line from which;
A Tan-Bark Oak 28" in dia. brs. N.57*W, 29.7'.(Scribing Visible
The burnt stub of the 6" dia. tan-bark oak. brs. S.25½*W. 32.3'
(New BT.)
A Fir 46" in dia. brs. S. 73½*W 70.0' ( This corner is 30' South of a "Cat" road on the top of a ridge bearing N.W.-S.E.
Thence South on trial line on the East boundary of Section 13 from the above closing corner.

200.0' Cross draw--
426.9' Top Spur, bearing E. & W.
549.1' Make a search for the section corner established by Murphy in 1857 on the Coast Meridian between Ranges 14 & 15 West. A "Cat" road and heavy slash burn has destroyed this corner.
898.5' To the closing corner for Sections 7 & 18. Previously described; Intersect 10.3' East of this corner with my trial line.

---

I now continue the survey from the 1/4 corner as established by Murphy in 1857 on the East boundary of Sections 13 T.33S. R15W.

South 0x00 on trial line on the East Bdy. S13 from above 1/4 corner. The 1/4 corner
188.0' Cross small stream flowing N.W.
524.7' Cross small spur bearing S.E. and N.W.
1074.8' On South side of logging road and top of high ridge brs. E.& W.
1102.7' South side of another logging road
Then descend steep- 72% for 116.8'
1960.3' Top of low spur.
2054.0' Intersect 17.1' East of the closing corner for Sections 13 and 24 as set 1905 Goverment Survey. Find 2 of the original Goverment BTs. Scribing visible on both. Re-established the corner from the 2 BTs. Set new fir limb and 1" iron pipe for the corner from which.

CHAINS

(Orig. BTs.)
A Tan Oak 10" in dia. brs. N. 76*W 15.2'.
A Fir 28" in dia. brs. S. 08*W. 56'
New BT.
A Tan Oak 10" in dia. brs. N. 88½*W. 34.8'

The 1857 Murphy corner is 542.3' South of the closing corner for Sections 13 & 24. This corner was re-established in 1899 survey by Byars and destroyed by Byars in the 1905 survey. However, 2 of the BTs. were identified by H.V. Johnston in 1952 which I will include for the record.
A Fir 48" in dia. brs. S.77*E. 22.9'.
A Fir 30" in dia. brs. N10*W 30'.
Thence
N.00*28'30"E. on the range line from the closeing corner
To Sections 13 and 24 T.33S. R15W.
2054.0' To the 1/4 corner on the East Boundary of Section 13 as established in 1857 survey.
N.00*00'
2590.95' Set the 1/4 corner for Section 13 only on true line. Set 3/4" iron pipe for the 1/4 corner with pitch fir post along side the pipe from which
A White Cedar 28" in dia. brs. N.62*W 31'.
A Hemlock 24" in dia. brs. S. 75*W 5.5'.
(Both BTs. Scribed)
Note: 1/4 Corner set midway between the North and South closing corner for Section 13 T. 33S. R. 15W.
4283.40' To the closing corner for Sections 7 and 18 T. 33S. R14 W.
(N.00*39'E)
5181.90' To the closing corner for Sections 12 and 13 T. 33S R. 15W.

---

I now continue the survey from the west 1/4 Section corner of Section 13 T. 33S R 15W. Find Fir post and 2 BTs. both are now stumps. Set 1" iron pipe post for the 1/4 cornerfrom which
(Orig. BT. 1905 Survey)
A Fir stump 30" in dia. brs. N52*E 16.5'(Scribing visible. Met BT. tag and posted by Prhyer on face of BT.
The Tan Oak 6" in dia. bearing S. 15*W 21.8' destroyed by logging road.
BT. by Prhyer.
A Fir stump 36" in dia. brs. N 17*E. 13.1'.
From the above 1/4 corner T run N. 59*00' 30" E.
a distance of 56.63' which I call Transit Sta. #1.
This point is visible to a flat ridge located 1,402.53' to the East. Lay a base line on this ridge and triangulat the distance. All interior angles turned 3 times and the average angle in the calulations. The base line was the extened and another series of angles turned and recored. This was a double check on the work. Then at a point 1,063.75' East of the first base line, another base line was established. The same probedure was used in the triangulation . From this base line the Murphy 1/4 corner was triangulated and tied into the system.

From the above work the true East-West 1/4 line was calculated for distance and bearing. Then from the true 1/4 section corner for Section 13 only ran S.89*46'05"W. on true line checking in at 3343.75' as set from the end of the base line. This line marked by red marking ribbon and blazing the trees on the South boundary of the N.E.1/4 of Section13.

---

To Re-establish the 1/4 corner on the South boundary of Section 13, and the true North-South 1/4 line.

From the South end of a base line located 526.56' South of the center of Section 13, I run with transit and 500' steel chain; all deflection angles doubled and vertical angle measured with the transit, Southerly along an existing logging road to the approximate South boundary of Section 13, then East to the Southeast corner of Section 13. Then returning to the approximate 1/4 corner on the South boundary of Section 13, ran Westerly along existing logging road to the Southwest corner of Section 13. Find old squared fir limb post for the Section corner to Section 13, 14, 23 and 24 from which

CHAINS

A Fir stump 45" in dia. brs. N. 38*W 14.9'. Face badly burnt.
A Fir stump 36" in dia. brs S. 62*E 19.5'. Face nearly destroyed by fire.
Thence·
N.89*55'30"E on true line between Sections 14,& 24, T. 33S. R15W.
2625.48' Re-established the 1/4 Section corner the proportional distance on true line. Set 1-1/4" iron pipe post for the 1/4 corner from which·
A Fir stump 50" in dia. brs. N.16½*E 9.4'.
A fir stump 36" in dia brs. S. 22*W 32.3'
No green tree left to mark in this area.
4936.08' To the closing corner to Sections 13 and 24. The 1905 Byar's survey called for 40 chains in the west ½ and 35.20 chains in the East half.

---

To establish the center of Section of Section 13· From the 2 base lines previously established near the E.-W. 1/4 line of Sec. 13 I use the distance between them as a base line for tying in the North 1/4 corner of Section 13. Not being able to triangulate directly to the North 1/4 corner I run· W.37*E for 88.9' to the corner. Find Oak post and one original Goverment BT. Drove 1-1/4" Galv. Iron pipe beside oak post from which·
A Tan-bark Oak brs. N.44*W 25.1'.

I now have enough information to establish the true center of Section 13 T. 33S. R15W.

From the center of Section 13 we have:

N.-S. 1/4 Line:
N.00*02'34"W.- 2594.12' to the North 1/4 Sec. 13
S.00*02'34"E.- 2576.16' to the South 1/4 Cor. S. 13.
E. - W. 1/4 Line
N.89*46'05"E.- 2334.88' to the East 1/4 cor. S. 13.
S.89*46'05"W.- 2575.54' to the west 1/4 cor. S. 13.

For the center of Section 13. I set a 2" Gal. iron pipe post for the corner from which·
A Tan bark Oak 4" in dia. brs. S.11*W. 9.5'.
A Tan bark Oak 3" in dia. brs. N.30*W. 5.1'.
This corner is located 44.8' East of a low spur bearing N.S. which separates 2 small streams draining in a Northerly direction.

Clifford A. Stephens 238

# County Surveyor's Record, Curry County, Oregon

237

CHAINS

# County Surveyor's Record, Curry County, Oregon

238

CHAINS

SURVEY IN T 39S, R12 & 13W, W.M. CURRY COUNTY. ORE.
FOR KLAMATH CEDAR CO.

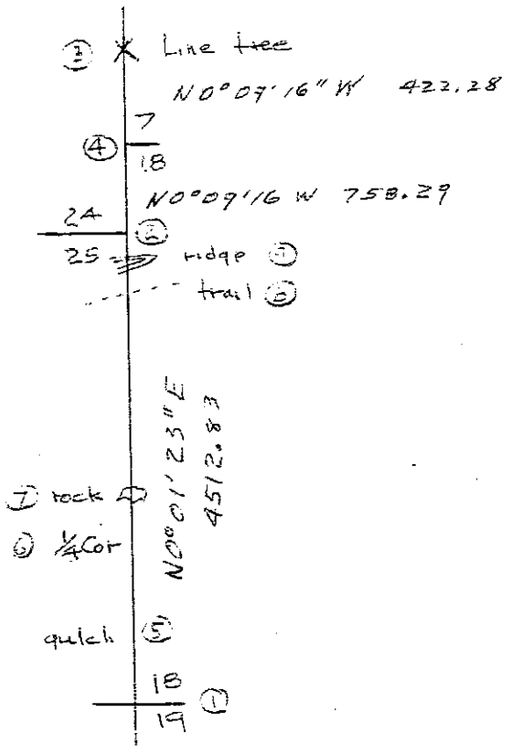


1). CLOSING CORNER TO SECTIONS 18 AND 19, T39S, R12W. W.M. Found witness trees for corner established by Charles M Collier USS. Govt. Resurvey of 1913. Found: (A) C.M. Collier's new B.T. bears N58*E 149 links. It is now a 20" shattered stub of a 36" old growth D. Fir tree, which shows old axe work and pitched over fragments of a face, about 20 annual rings in, but old face has burned over and decayed badly. Logging has pushed the tree over to the N.E. One fragment of overgrowth shows a reverse "T".

(b) C.M. Collier's BT. bears S10*E, 14 links. It is now an old growth Doug. Fir over 50" in diameter. It is turned over and lies down the hill to the SE. The base of the tree is almost completly covered with dirt. The tree has been down for approx. 20 years. I found fragments of scribing and axe work at the position of the original face which has been badly burned. Corner stone was apparently covered by fill from the cat road above this BT.
(c) An apparent root crater which bears N82*E, 45 links was found. The govt. call to a dry gulch 12 chains to the north fits closely.as does the call to the brook 15 chains east. I reestablished this corner by driving into the ground a 1" BCIP stamped S 18-S19 T39S, R12W RPE 3010.: and rewitnessed the corner by: 62in. D. Fir N36°E 198.51ft. and 60 in. D. Fir S 71° E 200.14 ft.
2). Corner to S24 and S25, T39S, R13W. Found the Govt. corner as described by Henry A. Harvey in his recored survey dated 1889. The vicinity of the corner has been badly burned over several times since the corner was originally set. Nearly all trees have been logged or almost completely burned. I found a fir stub which is almost completly rotted out and which bears S77*W, 71 links ( as per original survey notes) Fragments of this stump show axe work. I also found a burned out crater from the base of a fir tree approx. 36" in diameter which bears N 70*E 62 links. Original survey notes call for a 36" fir which bears N68*E 62 links. The original BT. which bears N25*W 25 links has been destroyed by fire and the remnants buried by construction of a logging road. The position of this corner checks exactly with the field notes call for the ridge top to the south and within 5' of the calls to the line tree to the North. Corner falls on line between the closing corner S18 and S19 and The township corner of T39S, R12W, WM. (See drawing).
Corner lies on a plus or minus 50% N.E. slope on the east edge of a

CHAINS cat road, Approx. 50' South of an intermittent creek (course East) I reestablished this corner by setting a 1" BCIP in a rock mound, stamped: S24/S25, T39S, R13W, RPE 3010. Corner is rewitnessed by: A 38" D. Fir which bears N83*W, 231.3' and is scribed S24, T39S, R13W, BT. A 40" D Fir stump which bears S23*W, 24.3' and is scribed: S25, T39S, R13W, BT. A 50" D. Fir which bears N52*E, 117.5' and is scribed T39S, T13W, S24/S25, BT.

3). GOVERMENT LINE TREE
Found the 48" fir line tree as described by Henry A. Harvey in his recorded survey dated 1889. This tree now measures 52" D.B.H. and is on line between the corner to sections 24 and 25, T39S, R13W, and the SW township corner of T39S, R12W. This tree falls within 5' of the original recored distance. I blazed this tree and tacked on both sides an aluminum tag marked "Govt. Line Tree".

4). CORNER TO SECTIONS 7 & 18, T39S, R12W
I determined the position for this corner by single proportion between the Govt. line tree (see note 3) to the North and the corner to Sections 24 & 25 (see note 2). At the position I find f... for the corner an old charred stake with very faint scribing. Several fires since the original survey have completely destroyed any evidence of the original BT's. Corner lies in dense Madrone and oak brush on a gentle NE slope 80' west of a logging road. I reestablished this corner by driving into the ground a 1" BCIP stamped: S18, S7, T39S, R12W, RPE 3010. I witnessed the corner by: A 52" sound D Fir stump which bears N21½*E, 212.14', and is scribed: T39S, R12W, S7 BT. A 30" D. Fir which bears S86½*E, 258.85' and is scribed T39S, R12W, S18 BT.

5). FOUND GULCH AS DESCRIBED IN GOVT. NOTES

6). POSITION for 1/4 S25 fits the govt. calls both to the North and to the South. This corner was not reestablished by this survey.

7). FOUND ROCKY POINT as described in Govt. notes. A 47" D.B.H. D. Fir on South slope of point bears small very old and faint bark blazes on its N and E faces.

8). FOUND TRAIL AS DESCRIBED BY GOVT. NOTES

9). FOUND RIDGE SUMMIT as described by Govt. Notes (see note 2).

June 1958 R.E.Kleiner 3010

CHAINS

PARTIAL SUBDIVISION OF SEC. 14,T35S,R13W,W.M.
CURRY COUNTY,OREGON

FOR:Hendrix Brothers,Squaw Valley
PURPOSE: Timber cutting lines
DATE: July 25, 1958
BY: H.J.Newhouse, L.Hildreth,D.Hogue

We commence at the NW corner of Sec. 14,T35S,R13W,W.M., which we identify from all 4 of the BT's. We drive an iron pipe between two rocks at the location of the corner and mark:

10 in. Fir S19½°E 42ft.

Thence South on random line.

1125.5 ft. On road to Adams
1699 Top of rise descend steeply
2148 On well marked trail running E-W
2640 No trace 1/4 corner
2920 We are 99.6 ft. East of the 1/4

corner on the West side of said Sec. 14. We identify corner from the two original BT's. We set an iron pipe in mound of stone at the correct location of the corner and remark the BT's. This corner is on the East side of a small creek. The bearing an distance between these two corners is N 1° 57' E 2921.8 ft. To verify the location of this 1/4 corner on the West side we decide to continue South to the SW corner of said Section 14. Thence South on random line from the West 1/4 corner.

862 ft. Cross dry gulch
1290 Cross creek
1713 Cross creek
1810 Enter glade
2598.2 We are 12.5 ft. East of the SW corner

of said Sec. 14. We identify corner from remains of all 4 BT's. Not having a pipe or scribe we set a 12X4X18 in. stone in rock mound and mark with a pocket knife:

14 in. Oak N 46° E 20.5 ft.
10 in. Oak S 18° E 20.0 ft.
10 in. Oak S 16°W 11.5 ft.

The bearing an distance between these last two corners is S 0° 16' W 2598.2 ft. Thence we return to the West 1/4 corner of said Section 14 and then on true line go N 1° 57' E 1460.9 ft. and set the NW corner of the SW¼ NW¼ of said Sec. 14, by driving an iron pipe in a mound of stone from which bears:

12 in. Fir S 11°E 22.8 ft.
10 in. Fir S 50°W 16.5 ft.

Thence we return to the NW corner of said Sec. 14 and run random line East. We ascend thru scrub oak and scattered timber. At 1221 we are at the top of gentle rise and descend into heavy timber. At 2390 we ascend and at 2639.7 we strike a dead and rotten Fir with a definate scar on its South side. We pull the bark away and there plainly visible is a"1/4 S". We identify a firmly imbedded stone on the old trail which measures 43.8 ft. from the BT. The bearing between the two is S 8° E from BT to stone. We accept the stone as the true corner and drive next to it a large iron ring marked 1/4. The distance and bearing between the two section corner is N 89° 04' W 2645.8 ft. This corner is plainly visible from the road. Thence we go South on random line from the 1/4 corner on the North side of Section 14. We descend thru dense brush. At 1080 we enter open Oak and Madrone. At 1320 we set a temporary corner. Thence we run East. At 1004 cross creek, at 1300 cross dry creek, at 2022 cross creek and at 2667.4 we intersect a blazed line running N-S. Thence we run South. Descend steeply to creek. At 910 cross small point. at 1233 cross a wash and ascend. At 1400.3 the 1/4 corner on the East side of said Sec. 14 bears N76°W 32.6 ft.

241

CHAINS

We identify the corner from 2 original BT's. We set an iron pipe and stone in a rockpile at the location of the corner and remark the BT's. We now have sufficient information to closely approximate the true location of the NE corner of the SE¼NW¼ of Sec. 14. We did not consider it necessary to subdivide the rest of the Section since the timber involved was very scattered and poor. We set the NE corner SE¼NW¼ of Sec. 14 so that it bears S 1° 26' W 1397.5 ft. from the 1/4 corner on the North side of said Section 14 and N 89° 36' E 2668.2 ft. from the NW corner of the SW¼NW¼ of said Sec. 14. For this NE corner of the SE¼NW¼ we set an iron pipe in mound of stone from which bears:

24 in. Madrone N71°W 36.7 ft.
18 in. Oak S6° W 25.0 ft.

CHAINS Subdivision of Section 9, Township 3I, South, Range I3 West of the Willamette Meridan, Curry County, Oregon.

Survey made by C.S. Lehmanowsky for the Coos Bay Timber Co., Coquille, Oregon. Purpose to establish the property corners and boundary lines of the Coos Bay Timber Co.s lands in said Section 9.

Survey made during the months of July and August T958.

I commence at the East ¼ Corner of Section 9, Township 3I South, Range I3 west, W. M., which was a green cedar 20" in diameter, now a stump, original scribe markings were plain, thence from the East ¼ Corner of said Section 9, I run NO1*00,W on a random line and at 2,375.42 feet intersect new blazed line running east and west, at 40.00 chains I made diligent search for the Section corner common to Sections 3, 4, 9, and IO of said Township and Range, no evidence of the original Section Corner or bearing trees thereof were found, but at a point 2,375.42 feet north and 92.50 feet east I/4 Corner of said Section 9, I found a 4" square cedar post marked Section Corner of Sections 3,4,9, and IO, notation on the post read 5,256.98 feet south of the Section Corner of 3 and 4 of said Township and Range and5265.48 feet west of the southeast corner of Section 3 of said Township and Range. The distance recorded on this post were the original survey distance transposed into feet so I conclude that the corner post was not set by the proportionate method,so is in error.

I continue NOI*CO'W on random line and at 3,644.50 feet tied my random line to a square post marked I/I6 S, this post also seemed to be in error, thence I continue NO1*00'W on random line and at 8o.00 chains north of the East I/4 Corner of Section 9, I search diligently for the West I/4 Corner of Section of Section 3, but found na evidence of the original I/4 corner or of the original bearing trees thereof, thence I continue NO1*00W on random line and at 7,732.60 feet interesected the north boundary of Section 4, I35.70 feet west of the Section Corner common to Sections 33 and 34 of Township 30,South, Range 13 West W.M. and of Sections 3 and 4 of Township 31 South, Range 13 West W. M. At this corner I found a 2 inch square post from which bearing trees marked on the retracement survey June 15, 1879 were in correct position as to bearing and distance, a Cedar 24 inches N25*00'W, 77 links distance B.T. for Section 33 in poor condition, badly burned, a Fir 36 inches,N44*00'E 102 links distant, now a snag. B.T. for Section 34, a Fir 70 inches S27*00'E, 64 links distant, now a snag, B.T. for Section 3, a willow 6 inches, S24*00'W, 30 links distant, original tree destroyed. but new Willow growing in same position. From all the evidence that I found, I conclude that this Section Corner is in its'proper position. I marked three new bearing tress for this corner, a White Cedar 6" N61*00'E, 15.9 feet distant Section 34 B.T., a Fir 12", S89*15'W, 28.0 feet distant Section 4, B.T. and a Fir 14 inches, S17*00'E, 13.5 feet distant Section 3 B.T.

I now commence at the Southeast Corner of Section 3 of Township 31 South, Range 13 West W.M. which I found to be a 3 inch square post from which the original bearing trees, a Cedar stub 40 inches, S68*00'E, 90 links distant, now a stump and a Fir lo inches now 30 inches, S53*00'W, 156 links distant, down with chopped out face, to be in their proper position as to bearing and distanee, thence I run S89*30'W on a random line between Section 3 and 10 of said Township and Range and at 39.89 chains after a diligent search I found no evidence of the original I/4corner between Section 3 and 10 or the original bearing trees thereof, thence continue S89*30'W and 79.78 chains search again for the Section Corner common to Section 3, 4, 9. and 10, thence I continue S89*30'W on random line between Section 4 and 9 and at 119.93 chains, after diligent search. I found no evidenc of the original 1/4 corner between Section 4 and 9,thence I continue S89*30'W on random line and at 10,456.7 feet intersect a timber cutting line 92.4 feet north of a 2 inch square post marked approximate Section Corner of Section of Sections 4, 5, 8, and 9 from this approximate corner post I found two trees with "x" marks

CHAINS

facing the approximate corner, one a green Fir 30 inches, S53*30'W 13.0 feet distant, the other a Fir stub 24 inches, S15*30'E, 30 feet distant, thence on random the total 80.30 chains as called for in the original field notes and after diligent search, found no evidence of the original Corner of Section 4,5,8, and 9 or bearing trees thereof. I connot accept the approximate Section Corner found so continue S 89*30'W on random line between Sections 5 and 8 and at 39.90 chains I found no evidence of the 1/4 Corner between Section 5 and 8, thence continue S89*30'W on random line and at 15,738.19 feet intersected the west boundary of Section 5 185.5 feet north of the Southwest Corner of Section 5, this Section Corner having been restored by Geroge Robinson in 1927 from which a Cedar 20 inches, bears N83*30'W, 17.10 feet distant Section 6 B.T., a Cedar 18 inches bears S84*30'W, 20.5 feet distant Section 7 B.T. and a Fir 80inches, now a stump, bears N58*00'E, 28 feet distant Section 5 B.T.

I commence at the West 1/4 Corner of Section 9 of Township 31 South, Range 13 West W.M. which was restored by George Robinson in 1927, a square post from which a Fir 5 inches bears N50*00'E, 3.10 feet distant marked 1/4 S.B.T, a Fir 9 inches bears S48*00'W, 6.0 feet distant marked 1/4 S.B.T. I replaced old post with new one, thence I run N00*30'W on random line and at 40.00 chains search once more for the section corner common to Section 4,5,8, and 9, T continue N00*30'W on random between Sections 4 and 5 and at 80.00 chains I searched diligently for the 1/4 corner between Sections 4 and 5, no evidence of the original 1/4 corner or bearing trees thereof was found, thence I continue N00*30'W on random line and at 7,732.6 feet interesected the north boundry of Section 5 147 feet west of the northeast corner of Section 5.

Thence I establish the Section Corner common to Section 3,4, 9,and 10 of Township 31 South, Range 13 West W.M. by the proportionate method I found that the true length of the line between the East 1/4 Corner of Section 9 and the Northeast Corner of Section 9 to be 2,585.0 feet and bears N2°31'E, also the true length of the section line between the Section Corner commom to Section 3,4,9. and 10 and the Northwest Corner of Section of Section 3 to be 5,147.58 feet and bears N01*15'W, also by the proportionate method I found the true length of the section line between the southeast corner of Section 3 and the Section Corner common to Sections 3,4,9, and 10 to be 5,230.12 feet and bears S89*00'W, also that the true length of the section line between the section corner common to Sections 3,4.9. and 10 and the Section Corner common to Sections 4,5.8, and 9 to be 5,270.08 feet and bears S89*00'W, thence at the point of intersection of the true lines I establish the Section Corner common to Section 3,4,9, and 10 of Township 31 South, Range 13 West W.M. I set a 3 inch square post for corner from which I marked a White Cedar stump 20inches N06*15'E, 22.4 feet distant Section 3 B.T., a White Cedar stump 20 inches , N44*00'W20.1 feet distant Section 4 B.T., a Fir 58 inches, S48*30'W, 16.4 feet distant Section 9 B.T., a Fir 56 inches S52*15'E, 13.0 feet distant Section 10 B.T.

Now at a point on a true line and equidistant between the northeast corner and the northwest corner of Section 9 I establish the north 1/4 corner of Section 9 S89*00'W 2,635.04 feet from the northeast corner of Section 9 at which point I set a 2 inch square post from which I marked a Fir 22 inches, S44*00'W, 62.4 feet distant 1/4 S.B.T. and a Fir 6 inches, N49*30'E, 26.7 feet distant, 1/4 S.B.T. thence from north 1/4 corner of Section 9 I run the true north and south 1/4 line of Section 9 S00*32'W and intersect the South 1/4 corner of Section 9, thence from the east 1/4 corner of Section 9, I run the true east and west 1/4 line of Section 9 S88*47'W and intersect the west 1/4 corner of Section 9. At the point of intersection of the true 1/4 lines of Section 9 I establish the center of Section 9, a 3 inch square post from which I marked a Fir 18 inches, N31*15'W, 32.0 feet distant C.S.B.T., a Fir 30 inches N22*45'E, 39.3 feet distant, C.S.B.T., thence at a point S00*32'W 1298.9 feet from the north 1/4 corner of Section 9, which is equidistant

D. C. WAX, PRINTERS PORTLAND, ORE. 8923A

CHAINS

and on a true line between the north 1/4 corner and the center of Section 9, I establish the northwest corner of the SW1/4 of the NE 1/4 a 3 inch square post, from which I marked 18 in. FirN61°W 14.3 & 60 in. Fir S 70°E 7.6 feet. , thence at a point N02*31'E, 1292.5 feet which is equidistant and on a true line between the east 1/4 corner and the northeast corner of Section 9; I establish the northeast corner of the SE1/4 of the NE1/4 of Section 9, a 3 inch square post from which I marked a Fir 26 inches, N29*30'W, 20.2 feet distant, 1/16 S,B.T., a White Fir 28 inches, S68*30'E, 25.7 feet distant, 1/16.S B.T.

I return to the Section Corner common to Section 3,4,9,and 10 of Township 31 South, Range 13West W.M. and by the proportionate method and at a point N01*15'W, 2,585.0 feet, which is on a true line between the southwest corner and the northwest corner of Section 3, I establish the west 1/4 corner of Section 3, a 3 inch square post from which I marked a fir 12 inches, N41*15'W, 20.6 feet distant, 1/4S., B.T., a fir 10 inches, N09*00'E, 16.5 feet distant 1/4.,B.T. thence at a point N01* 15'W, 1,292.5 feet which is equidistant and on a true line between the southwest corner and the west 1/4 corner of Section 3, I establish the northwest corner of the SW1/4 of the SW1/4 of Section 3, a square post from which I marked a Fir stump 30 inches, S41*30'E, 34.1 feet distant, 1/16 S.B.T., a fir 16 inches. N05*45'W, 32.4 feet distant 1/16S., B.T.

# County Surveyor's Record, Curry County, Oregon

245

B. C. WAY PRINTERS PORTLAND ORE. 60234

CHAINS

# County Surveyor's Record, Curry County, Oregon

246

CHAINS

RETRACE BOUNDARIES OF SEC. 16 T34S.R11W,W.M.
CURRY COUNTY,OREGON

FOR: Henry Schrader,Brush Prairie,Wash.
PURPOSE: Timber cutting lines
DATE: Started July 8, 1958 Finished Nov. 21, 1958
BY: H.J.Newhouse. L.Hildreth. D.Hogue
George Morey.Cy Woods. Jack Adams

We commence at the 1/4 corner on the West side of Sec. 16 previously restored by us. Thence South on random line. We ascend ever increaseing slope to station 2010 ft. S. Thence over gentle slope in heavy timber to Station 2652.8 from which the brass cap for Sec. cor. to Secs 16 and 17 bears W 74.7 ft. The corner is in good order the Fir BT's are grown over. The bearing and distance from the 1/4 corner to the SW cor. of Sec. 16 is S 1* 37' W 2652.8 ft. We go W from the SW cor. of 16 the recorded distance and find the Sec. cor. to Secs. 20 and 21. Brass cap in good order and Fir BT's healed. Thence we return to SW cor. of Sec. 16 and run on recorded bearing S89*25E.

653 ft. Cross small Creek NE
1198 Spur to N
1770 Cross creek ascend steep
2548.3 1/4 to Sec. 21 only. Brass cap in good order. Pine BT dead. 10 in. Oak S42W 18.0 healed remark , also mark 10 in.Oak S43E 22.5 ft.
2669.7 1/4 cor. to Sec. 16 only. Brass cap in good order. Remark BT's. Thence E on random line starting stationing over. Descend steep.
634 ft. Cross Creek NW
868 ft. Spur to N
1089 ft. Wash to N
2522.1 ft. Sec. cor. to 21 and 22 bears S. 47.2 ft. Brass cap next to 6 ft. Pine tree in good condition. Fir BT OK remark, also mark 8 in. Oak S67W 33.5 ft.
2669.3 ft. Cor. to Secs. 16 and 15. bears S. 50 ft. Brass cap in good order. Original Madronna BT's still stand. Bearing and dist. from 1/4 S 16 to SE Sec. 16 S88*56' E 2669.3 ft.

From the SE cor. to Sec. 16 N on random line.

346 ft. Cross Creek NW
957 Spur W
1105 Cross Creek W
1531 Spur W
2640 No trace 1/4 cor.
2795 Descend over rock bluffs and cliffs
5164.3 We are 62 ft. S of creek on location of mill sight. Diligent search of area in creek bed produces no evidence of corner. Slab pile , sawdust, mill ends and debris obscure whole area. We set temporary point at 5164.3 N for corner to Sec. 16 and begin stationing over. Thence on same random line N.
572 ft. Enter glade(Possibly formed from slide) We cross glade for 400 ft. Ascend sharply to bench.
2245 ft. Cross creek NW area difficult to traverse due to down oak and dense huckleberry. Aseend.
2640 ft. No trace of 1/4 cor. Almost all old growth oaks in area are down. One or two ax marks found in vicinity but attribute them to Forest Service since Yellow boundary tag found on Fir tree in vicinity of 2245 ft. sta.
3752 ft. After descending thru much down Oak we cross small creek to WNW.
3989 ft. Intersect Fence and Bob's Garden Trail old homestead lays to E of us.
4323.1 ft. We set flag for triangulatim point on South gravel bar of Rogue River.

CHAINS

It being July we find the water of the Rogue warm and thus by raft we cross to our point on line on the North gravel bar of the Rogue. We set base line 120.4 feet West and turn angle of S 12*E to station 4323.1 ft. We compute our distance as 566.3 ft. or Station 4889.4 ft. Thence we ascend to point on Rogue R. trail Sta. 5297 ft. N. A Forest service Sec. line marker is to the West of us with the distance and bearing to the corner defined upon. After location of the corner we find this greatly missleading. We ascend N on original random line from trail. At station 5670.1 ft. N.We go W.76.3 ft. and the NE corner of Sec.9 T34S,R11W.W.M. bears N 4*30' W. 163.1 ft. We find the Brass cap in good order on a small ledge of grassey ground and all 8 BT's identifable. The corner lays N. of a creek bed, dry during the summer months. BT's are live Oaks and faces in poor condition we remark one to the NE and to the NW. The bearing and distance ffom the SE of Sec. 16 to the NE of Sec. 9 is NO*28'W 10.997.0 ft. Except for blazing the true Sec. lines this completed this phase of the work until Nov. 1958. At that time we returned with the purpose of reestablishing the NE cor of Sec. 16 by using intersection and locating the N boundary of Sec. 16. We go to Sta. 4993.7 ft. N of the SE cor of Sec. 16.

Thence N. 160.2 ft. (Sta. 5153.9 N.)
Thence E. 71.3 ft.
Thence N 37° E 28.7 ft. offset for bluff.
Thence E 134.1 ft. in creek bed.
Thence we ascend ever increasing slope. At 1488.2 E. and 22.9 N. of Sta. 5153.9 we are on spur to the N. Thence across a side draw to 1672.6.
2016.7 ft. Leveling off;ground more regular.
2338.6 ft. Top of divide.
2543.0 ft. ¼Cor. to Sec.s 10 and 15 which we identify by chopping our Oak BT in Sec. 10. Scribing is plainly visible. Oak BT in Sec. 15 was apparently a forked tree and the fork with the scribing has blown over and rotted completely away. One fork is still standing and stub of other remains. We set a 24X12X8 in. stone on end in rock pile with post and mark:
14 in. Oak S22W 37.1ft.
34 in. Fir N24E 52.1ft.
Having run the 3 sides of Sec. 16 and made the necessary tie to the E. I compute the location of the NE corner to Sec. 16 and the bearing of the line along the N boundary of Sec. 16.
Thence from Sta. 5153.9 ft N. we go W 42.3 ft. and N 64.6 and set a stake for the location of NE cor. 16.
Thence N 88° 03' W on computed bearing.
846 ft. Top of ridge to N
1256 Creek to N.
3049.6 Discontinue line here for the day.
The next day we go to the Meander corner bet'n Secs. 8 and 9;go S0°50'W 1.75 chns. plus 24.2 feet from iron barrset for reference to orig. M.C.
Thence S88°03'E on computed bearing. We set flag on Southeasterly side of Rogue R. Thence we cross and run baseline S 52°20'W 193.1 ft.

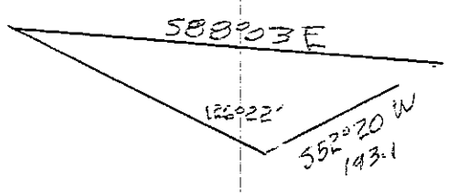

CHAINS Sec. 16, T34S, R11W, W.M. cont.

We compute the distance across the Rogue R. as 641.9 ft. Thence we ascend steeply from the river bottom and at 2151.4 feet we are 91.4 ft. South of our last Westerly station from the NE cor of Sec. 16. We conclude an error of this magnitude would most likely be found in the previous measurement of the line from the ¼ cor. on the W. side of 16 to the M.C. bet'n Sec.s 8 & 9 since this covered such precepitious ground and required 3 triangulations under trying circumstances.

Thence from Sta. 2151.4 S 88°03'E of a point 139.7 ft. S0°50'W from the M.C. bet'n Secs. 8&9. as relocated.

S18°30'W 910.7 ft. to point on cat road traversing bluff.
S89°30'W 262.1
S61°45'W 279.6
S69°30'W 155.0 top of divide
S40°15'W 264.5
S41°00'W 119.8
S41°45'W 104.6 ft.
S84°15'W 148.1 ft. Steep descent toward Watson Cr.
S85°30'W 101.7 ft.
N 74°15'W 95.5
N 35°45'W 153.4
N 80°15'W 172.4
S64°45'W 121.3
N 74°0'W 135.1 to rock ledge overlooking Watson Cr.
S 38° 45'W 129.3 ft. to a point in the center of Watson creek 1293.3 ft. S. of 1/4 Cor. W. side of Sec. 16.

We now compute the distance between the W. ¼ cor. of Sec. 16 and the M.C. betn' Sec.s 8 and9 finding it to be NO° 41'E 2866.3 ft. or 80.8 ft. longer than previouly measured. We now recompute the location of the NE cor. to Sec. 16 and the bearing and distance of the N side of Sec. 16. It is S 87° 31'E 5192.2 ft. The distance from the NE cor. of Sec. 16 to the 1/4 corner bet'n Secs. 10 and 15 is S 87° 31' E 2589.6 ft. The bearing and distance from the NE cor. of 16 to the NE cor. of Sec. 9 is N 0° 28W 5747.8 ft. The bearing and distance from the NE cor. of 16 to the SE cor. of 16 is S 0° 28' E 5249.2 ft.

We now return to the stake erronously set for the NE cor. of 16 and go N 0° 28' W on true line 57.3 ft. and set a 1 1/2 in. IP for the true Sec. cor. Said point is on a rock ledge above the main level of the creek and is in a poor location to last any length of time. We mark

10 in. Maple 11.3 ft. N 41° W
14 in. Maple S61W 46.0 ft.
10 in. Cedar S 7° E 61.2 ft.

249

CHAINS

CHAINS

SECTION CORNER NOTES
FOR
SURVEY MADE IN
TOWNSHIP 39 SOUTH, RANGES 12 and 13 WEST. W.M.
FOR
KLAMATH CEDAR CO.
BROOKINGS. ORE.
Robert E Kleiner Engineer 3010

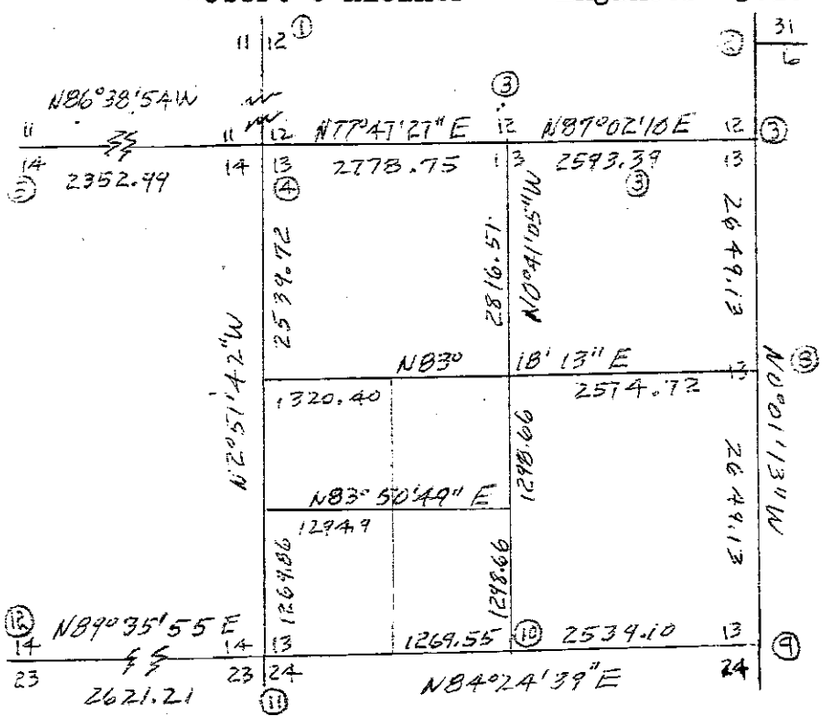


10 1/4 11/12
Found corner as described by Eugene Henry in his goverment survey dated September, 1906 . Found original Oak Bt. which bears S 12½* W, 24ft. This BT is dead and is stump. Overgrowth showing original scribing is still legible. I found no sign of the madrone BT. For the corner there is a stone with a 1/4 etched on the NE. side. A yellow BLM tag set by Russel, Rudolph and Taylor, 8/1/56 bears North 50'.

2) 31/6 T38S:R12W / T39S;R12W
Found corner as set by U.S. Survey dated 1936. A goverment brass cap stamped T39S, R13W, S12. S31 T39S, R12W, 191, 1936 S 6 bears S 48*W, 63.4'. Two large white rocks on opposite hillside bears N 21*E as described in the orignal goverment survey notes. Corner sets on a north slope in an old burn in dense underbrush. Surrounding timber consists of fir reproduction and tan oak brush and timber.

3) Retracement of Line 12/13
Beginning at 12/13 I retraced the line between S12 and S13 and found Henry Harvey's calls from his goverment survey of 1889 to fit fairly close, except that his distance to the ridge fell 40.0' short. His notes definitely state that he came west 37.81 chains to summit of ridge and then at 40.05 chains he marked a burnt fir with "1/4" scribed on bark on the north side. I retraced this line and found a burnt fir stump at the proper distance from the ridge to the east. The stump showed very old axe work on its north face. Continuing along this same line at 10.93 chains west of the above stump 1/4 corner I found a fir tree which could very possibly be the line tree called for in the original notes although no blazes or hacks could be seen. Brush has rubbed against this tree and may have obliterated bark blazes. Still futher west, and on line, on May 8th, 1958 I found a 72" fir snag with deep axe hacks into the wood on its east and west faces which were made approximately

CHAINS 60 or 70 years ago. I have concluded that the fir stump mentioned above is the original 1/4 S $\frac{12}{13}$ because of its location in reference to terrain features called for in goverment notes and because of the axe work on its north face. The terrain and possible line tre west of this corner check closely with Harvey's goverment notes. If the line is projected west It would eventually interect the Harvey line between se sections 11 and 12 several hundred feet north of the Harvey corner. (reestablished later by Deputy Eugene Henry) to Sections 11,12,13 & 14 Henry's notes definitely state that in 1907 he found that corner (originally established in 1889 by Harvey). It is evident that Harvey's closing from his 1/4 to sections 12 and 13 to accurately portray the terrain which would be encountered along a line joining the subject corners as shown on our map of survey. I set a 1" BCIP stamped "1/4 S12, S13, T39S; R13W, RPE 3010. On north edge of the above mentioned stump. Corner sets in dense oak brush and burnt fir snags approximately 140' west of NE ridge. Witnessed by a 5" tan oak bears N60*W, 13.5', Scribed 1/4 S 12 BT. Position for corner $\frac{12}{13}$ has been computed but corner was not set.

4). $\frac{11 \mid 12}{14 \mid 13}$ The original goverment calls and notes state that Henry Harvey in 1889 ran west from $\frac{12}{13}$ on the range line between Rang 12 and 13 W, W.M. From $\frac{S12}{S13}$ west, Henry Harvey's original calls fir with line but are short in departure. In 1907 Eugene Henry claimed that he found the corner that Henry Harvey set but the BTs. were down, He claims that he reset the corner. After viewing all the evidence from goverment notes and ground conditions it is belived that Henry Harvey's $\frac{11 \mid 12}{14 \mid 13}$ actually fell 11½ chains north of Eugene Henry's $\frac{11 \mid 12}{14 \mid 13}$. In the vicinity where Eugene Henry claims he found Henry Harvey's $\frac{11 \mid 12}{14 \mid 13}$ I found a 8" x 10" x 12" rock with distinct notches on it. Henry stated in his notes that he scribed an alder which bears N54*E, 85 links. I also found remants of an alder ( one of a clump) at the proper distance and bearing from the above mentioned rock, This alder clump is the only one in the vicinity. I reestablished $\frac{11 \mid 12}{14 \mid 13}$ at the stone on this basis: 1) Rock is of the proper size and bears notches. 2). Henrys goverment calls to the ridge to the north and to the creek west fit. 3). Alder BT· remant is the only one found in the area. 4). Cannot find any evidence of Henry Harvey's $\frac{11 \mid 12}{14 \mid 13}$. This area has been logged and badly burned several times since the original survey.

5). 1/4 S $\frac{11}{14}$ Found a 27" fir stump scribed: BT on a SE face. Between 45 and 50 rings of overgrowth were counted indicating this tree was marked about 1907. The original notes call for a 7" fir with the face on the NW side. The goverment notes are apparently in error on this corner. I have drawn the conclusion that the bearings cited in the goverment notes have been accidentally reversed and will set the corner from this standpoint. I will set the corner S 18*E, 25 links from the BT. instead of N 18*W, 25 links, as called for in the original notes. The area has been recently logged and any sign of a rock has been destroyed. Corner sets on a gentle SE slope.

6) $\frac{15 \mid 14}{}$ (not on plat)
Found corner as described by Eugene Henry in his goverment notes dated 1906. Found a 14" fir BT with very old scribing on face on NE. side of tree. A yellow BLM BT tag is posted on this tree with the following information: T39S, Sec. 15 posted by Russel, 8/1/56. At S31 3/4*E for 35 link I found a stump which was evidently one of the original BT's. I marked 44" Douglas fir which bears S30*E 6'; marked RK by RPE 3010.

7) $\frac{10 \mid 11}{}$ T 39S, R13W, W.M. (not on plat)
Found corner as described in Eugene Henry's goverment notes dated 1907. Found quartz stone 14" x 12" x 8". The original 6" oak N4½*E, 34 links is still intact but there is no trace of scribing. The 12" oak N14*W, 111 links was down and rotted but face was still in evidence (no scribing).

8). 1/4 13| T39S, R13W, W.M.

CHAINS I made a dillengent search for this corner to no avail. Position for corner falls in an area which has been severly burned over several times since the original survey. The original BT's. were a 3" Madrona and a 2.5" oak. These BT's could not possibly have survived the past fires.

9). $\frac{13}{24}$ T39S, R 13W, W.M.

Found position for corner as described by Henery Harvey in his original survey dated 1889. Found: A 58" fir which bears N66*E, 31' as per goverment notes. This is now a rotted stub but scar for face was very definite. A 20" oak bears S53*W, 19' as per goverment notes, with face rotted out, but definitely showing two faces. A dead 14" tan oak bears S25*E, as per goverment notes, 13', with two-faces both rotted out. An old dead oak crater with original BT. fallen to the ground bears, N25*W, 20.5' as per goverment notes. To reestablish this corner I set a 1" BCIP stamped: S13, S24, T39S, R13W. RPE 3010. Corner sets approximately 200' north of a creek (course SE) in a stand of tan oak, fir and madrone. Soil is of a very rocky nature. A 10' x 5' x 6' rock boulder bears S 45*E, 9.0'. Witnessed by: An 8" Douglas fir bears S5*W, 36.2' Scribed T39S, R13W, S13, BT.

10) 1/4 $\frac{13}{24}$

After a through search of the area for this corner I failed to find any evidence of the original corner or its accessories. I reestablished it by proportion from the range line to the east and the corner sections $\frac{14 \mid 13}{23 \mid 24}$ to the west. Set a 1" BCIP stamped "1/4 S $\frac{13}{24}$, T39S, R 13W. RPE 3010." in a mound of stone.

Corner falls at the top of an east slope in a logged over area. The remaining surrounding growth consists of white oak, madrone, and Douglas fir saplings. Corner sets approximatley 50' south of a prominent rocky point. Witnessed by: An 18" madrone bears S30*W, 4.9', scribed thru the bark "1/4 S24BT". An 18" white oak bears N39*W, 24.5' scribed "1/4S 13, BT."

11) $\frac{14 \mid 13}{23 \mid 24}$

A through search was made for this corner to no avail. There is a definite conflict between the two goverment surveys which established and relocated this corner. In the original survey made in 1889 by Henery Harvey the goverment field notes call for this corner to be 0.63 chains East and 2.21 chains south of the North Fork of the Checto River (now called Bravo Creek). In the resurvey of 1907 by Eugene Henery the goverment notes state that the corner was found 7½ chains east of the above named creek. I set this corner by using the original calls of Henery Harvey for the following reasons: 1). The goverment surveys place the corner on the east side of the above mentioned creek and relocated by proportioning the corner between the range line to the east and to the 1/4 corner between S $\frac{14}{23}$ to the west will place the corner on the west side of the creek. 2). The corner being set by Henery Harvey's goverment calls will place it at the proper latitude between the nearest known corners to the north and south. 3). Harvey's survey established this corner and marked two maple BT's. Along the east bank of Bravo Creek there are numerous maple trees and sprouts indicating that Harvey would have logicially marked them for witnesses. A point 7.50 chains east of the same creek falls on a dry west slope where maples occur very rarely or not at all and where a surveyor would have used a fir, oak or madrone for witnesses as these species are plentifull in the area. My extensive searches for this corner and examinations of the area and its vegetation where it could be expected to fall lead to the conclusion that Deputy Harvey established it per his notes in the place I have reestablished it. Apparently Depty Henery's notes erroneously recorded his finding it 7.50 chains east of the creek whereas he most probably found it at 0.75 chains east of that stream.

# County Surveyor's Record, Curry County, Oregon

253

CHAINS Corner sets in a stand of old growth fir and scattered tan oak on a moderate west slope 0.63 chains east of creek course (SW), as mentioned above. Corner also lies 8' north of SW draw. Witnessed by: A 28" fir bears S74*W, 7.5', scribed S23, BT. An 18" tan oak bears S60*E, 51.5', scribed T39S, R13W, S24, BT. A 28" fir bears N21*E, 58.5', scribed S13, BT. A 44" fir bears N 32*W, 20', scribed S14, BT.

12). 1/4 14

Found original south 1/4 corner section 14 as described by Eugene Henery in his resurvey dated 1906. Found the original 12" x 10" x 10" stone with "1/4" etched on the north face. Found the original fir BT which is now a snag with a very definite face which bears N 64*W, 51.5t. as per goverment notes. Also found madrone sprout clump and crater of BT which bears S 28½*W, 13.2' as per goverment notes.

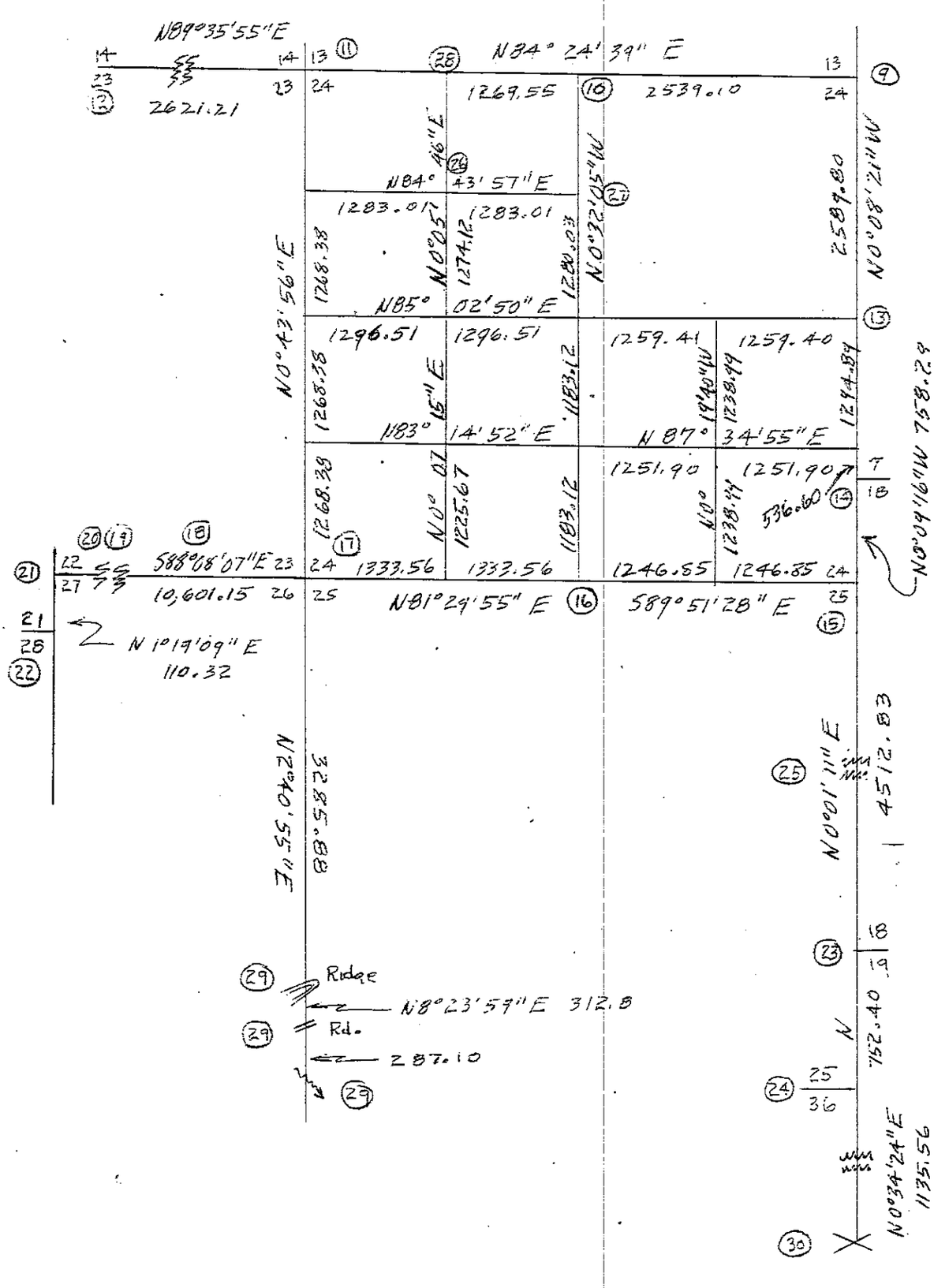

CHAINS 13) E 1/4 - Section 24
Position for this corner was computed but corner was not set. The original goverment notes call for 36 and 42" firs for BT's. The computed position of this corner falls in a group of badly burned fir snags of which any may be an original BT. The computed position also fits the calls south the original goverment line tree.

14). $\frac{7}{18}$ T 39S, R12W. W.M.
See my recored survey dated June, 1958 filed with the Curry County Authorities.

15). $\frac{24}{25}$ T 39S, R13W, W.M.
See my recored survey dated June, 1958 filed with the Curry County Authorities.

16), 1/4 corner $\frac{24}{25}$
Found corner position as tagged by Russell & Moore of the U.S. B.L.M., 9/21/55. The position for this corner was determined by calls from the fence, field and ridge top to the east. The original BT's were a 9.5" madrone which bears N37*W, 20 links, and a 4.0" white oak which bears S54*E, 27 links. At the position established by Russell and Moore I found a madrone and oak sprout at the proper bearing and distance. I set a 1" BCIP stamped: 1/4 $\frac{S24}{S25}$, T39S, R13W, RPE 3010.
Set corner at position of BLM yellow corner location tag. Corner sets in dense stand of tan oak and burnt fir snags. Witnessed by:
A 5" tan oak bears N10*W, 4.2'. Bark scribed: 1/4 S24, BT.
A 5" tan oak bears S89*E, 15.5' Scribed: 1/4 S25, BT.

17). $\frac{23 \mid 24}{26 \mid 25}$
This corner position was established by double proportion between known corners and acceptable terrain features. Departure was determined from the 1/4 $\frac{24}{25}$ (see note 16) to the east and the C.C. $\frac{22}{27}$ to the west.
Latitude was determined from the ridge calls to the south (See note 29 and the corner position of $\frac{14 \mid 13}{23 \mid 24}$ (see note 11). A thorough search was made of the surrounding area of the position where this corner should fall. The goverment notes callfor a ridge 17 chains to the north and a dry gulch 17.11 chains to the west. This combination of calls will not fit the area. To the south the original goverment notes call for a summit ridge 51.76 chains south. This ridge was located from goverment calls south of it. All calls north of this ridge do not fit the actual terrain with enough reliability to be used for corner relocation.

18). 1/4 corner $\frac{23}{26}$
Made a thorough search for this corner but to no avail. The original survey calls for a post in a mound of stone. No BT's were marked because it was claimed there were no trees in the area;
But at the position where this corner should fall there is a stand of old growth fir which is well over the age of 70 years. This area has been logged and the original rock corner cannot be found.

19), $\frac{22 \mid 23}{27 \mid 26}$
Made a thorough search for this corner but to no avail. The original goverment notes call for a 4x4 post in a mound of rock on a steep hillside from which bears a high rock S14*W, 4.50 chains. No BT's were originally marked. In the area there are three such high rocks of which any one could have been the one referred to in the original survey, except the calls in any one direction will not fit.

20). 1/4 corner $\frac{22}{27}$

CHAINS Made a thorough search of the respective area for this corner without success. With nothing else to go on I retraced the line from the west from the C.C. of $\frac{22}{27}$. There are no calls listed between the 1/4 $\frac{22}{27}$ and th C.C. $\frac{22}{27}$.

21). C.C. $\frac{22}{27}$

Found corner as described by Eugene Henry in his goverment survey dated 1907. Found: A fir BT N47*E, 34 links to be down and rotted but axe work still visible, a fir stump which bears S80*E, 78 links as per goverment notes with remains of an old face. A 18" x 8" x 8" stone with notches as described in original notes. Set a 1" BCIP stamped: T39S, R13W, C.C. $\frac{22}{27}$ RPE 3010.
Corner lies on a gentle SW slope in stand of second growth and old growth fir. Witnessed by: A 14" fir bears S25*W, 4.2', scribed: CC S27, BT. A 6" fir bears N32*E, 32.9', Scribed: C.C. S22, BT. (Set BCIP adjacent to original corner rock).

22). C.C. $\frac{21}{28}$

Found corner as described by Eugene Henry in his goverment survey dated 1906. Found: A 16" x12" x 8" stone with grooves, an oak crater which bears S25*E, 9.0', A 20" oak bears N70*W 60'. These two BT locations do not coincide with the original notes, but the stone fits the calls to the C.C. $\frac{22}{27}$ stone. Corner lies on a gentle slope in stand of old and second growth fir timber. Witnessed by: A 12" fir bears N4*W, 94', scribed C.C. S21, BT. No trees near in Section 28. (Set BCIP adjacent to original corner rock).

23). C.C. $\frac{18}{19}$ T 39S, R12W

Refer to my recorded survey dated June, 1958 filed with the Curry County Oregon Authorities.

24). $\frac{25}{36}$ T 39S, R13W.

Found corner as described by Henry Harvey in his goverment survey dated 1889. In June, 1914 Chas. M. Collier resurveyed the East boundary of section 19, T39S, R12W. His notes show that he found the original corner of $\frac{25}{36}$ T39S, R13W, to be 12.72 chains south of $\frac{18}{19}$. At Chas. M. Collier's position for $\frac{25}{36}$ I found no evidence of any original corner whatsoever.

At Harvey's position for the $\frac{25}{36}$ T found: A 40" fir which bears N29*W, 26 links as per goverment notes is down and decayed and has the rim of a face still intact, a Chittum tree (cascara) clump S89*W, 16 links as per goverment notes. It is very possible that the Chittum tree clump was misnamed alder in the original survey because the similarity of the leaves and bark. To further streghten the position of this corner as set by Harvey I found at 17.21 chains south of this corner the original 7' fir line tree. C.M. Collier called this tree to be 18.44 chains South of $\frac{25}{36}$. Set a 1" BCIP stamped: $\frac{S\ 25}{S\ 26}$ T 39S, R13W, RPE 3010. Witnessed by:
A 12" tan oak bears N 60*E, 18.4' scribed T39S, R 13W, S 25, BT.
A 14" fir bears S 10*W, 57'., scribed: S 36, T 39S, R13W, BT.

25). 1/4 Section 25, T 39S, R 13W
Refer to my recorded survey dated June, 1958, filed with the Curry County, Oregon authorities.

26). NW 1/16, Section 24
Set 1" BCIP stamped: NW 1/16, S24, T39S, R13W, RPE 3010. Corner sets on moderate northeast slope approximately 370' east of County road. Corner sets in a recent logged over area surrounded by heavy slash. Witnessed by: A 14" Douglas fir bears south 47.8' scribed NW 1/16, S24, BT. A 12" Douglas fir bears: East 73.0', scribed: NW 1/16, S24, BT.

27). C.N. 1/16, Section 24

CHAINS Set 1" BCIP stamped: CN 1/16, S24, T39S, R13W, RPE 3010. Corner sets approximately 120' east from the base of a 45' bluff on a gentle east slope. Soil is of a rocky nature. Surrounding timber consist of mixed old growth and second growth fir, white oak, and madrone. Witnessed by: An 18" fir bears S81*W, 23', scribed; CN. 1/16, S24, BT. A 16" madrone bears N 19½*W, 45', scribed C.N. 1/16, S 24, BT.

28). W 1/16 $\frac{13}{24}$

Set 1" BCIP stamped W.C. W 1/16 $\frac{S13}{S24}$, T39S, R 13W, RPE.3010.

True corner lies on east edge of county ridge road. Witness corner sets 18', N 84*35'E from true corner on line.
Corner falls in a recent cutover area approximately 250' east of NE. ridge top. Surrounding timber consists of second growth fir, oak, madrone. Corner lies on an approximate 10% east slope.
Witness corner is witnessed by: A 14" Douglas fir bears N33*E, 76.3' scribed: W.C. W 1/16, S 13, BT. An 8" Douglas fir bears S 55½*W, 69.5', scribed W.C. W 1/16, S24, BT.

29). Goverment calls located by this survey.
The original survey made by Henry Harvey in 1889 showed that he ran the line north between sections 25 and 26. His goverment calls are as follows: 1). At 19.15 chains - spring branch-west. 2). At 23.30 chains - Wagon Road (course N-S). 3). At 28.24 chains - summit of ridge.
Beginning at the ridge which is very pronounced I retraced his line south to a wagon road, thence south to a spring branch.
With these three definite calls I was able to reestablish Henry Harvey's original line as far north as the above mentioned ridge (see note 17).

30). Goverment line tree

Found a 84.0" fir on line at the proper distance from $\frac{25}{36}$ T 39S, R13W and $\frac{18}{19}$, T39S, R 12W (see note 24).

# County Surveyor's Record, Curry County, Oregon

257

CHAINS

CHAINS

PART OF EAST SIDE OF SEC.12,T36S,R14W,W.M.
CURRY COUNTY, OREGON

PURPOSE: Cutting line
FOR: Ed Bennett
DATE: Sept.11,1958
BY: H.J.Newhouse, L.Hildreth, D.Hogue,Ed Bennett

We commence at the NE corner of Sec. 12,T36S,R14W,W.M. which we identify from iron pipe and BT's described in County Surveyors records. BT's are healed. Thence South on random line. Descend steeply.

1140 ft. Creek flows West.
1291 On North side steep slide area
1567 On South side steep slide area
2204 In main branch Kimball Creek opposite small side stream
2456 Ascend steep rock shale slope
2637.3 Locate evidence of 1/4 corner from examining uprooted dead fir tree. Tree has deep scar facing proper direction and has been chopped out in distance past. We accept the tree as being original BT and set 4X4 post in mound of stone from which bears:
16 in"Fir N32°E 8.6 ft.(Orig.)now 30 in.
18 in. Fir S17°E 33.6 ft.
12 in. Myrtle N17°W 32.5 ft.

# County Surveyor's Record, Curry County, Oregon

259

CHAINS

PART OF EAST BOUNDARY SEC. 31,T35S,R12W,W.M.

CURRY COUNTY, OREGON

FOR:Dirk Johnson
PURPOSE:Cutting lines
DATE: Jan 31, 1956
BY:H.J.Newhouse,L.Hildreth,C.Hogue,under supervision of S.O.Newhouse

We commence at the NEcorner of Sec. 31,T35S,R12W,W.M. which we identify from iron pipe and BT's described in County Surveyor's records. Thence South on random line.
500 ft. Cross small creek flow West.
2691.5 ft. We are 39.9 feet West of the 1/4 corner between Section 31 and 32. We identify corner from original BT's. We set iron pipe in mound of stone and remark BT's.

CHAINS

FOR EVANS PRODUCTS COMPANY
WESTERN DIVISION

SURVEY LINES IN SECTION 6, TWP. 39S. R. 13W.

This survey was begun at the corner to Township 38 and 39 South, Ranges 13 and 14 West.

This corner is a stone. B.T.S. in Sections 1 and 31 are snags. B.T.s in Sections 6 and 36 are gone.

From this corner I run S0*13'E variation 20 East, on a true line between Sections 1 and 6. At proportionate distance of 2292.5 feet. I establish the North 1/16 corner for Section 6. At this corner I set a 4" Fir post in a pile of stone from which:

A Myrtle, in a clump of Myrtles, 12" in diameter bears due north 9.3', marked 1/16 S6B.T.

Thence I continue S0*13'E. At proportionate distance of 3606.2 ft. I establish the West 1/4 corner of Section 6. At this corner I set a 4" Fir post in a pile of stone from which:

An Ash 6" in diameter bears S87*30'W 3.8', marked 1/4S6.

Then I continue S0*13'E. At 5247.5 ft. I find the SE corner of Section 1, T.39S., R.14W., As establish by R.L. Templin. From this corner I run S0*53'W. on a true line. At 983.8 ft. I establish the closing corner to Sections 6 and 7. At this corner I set a 1.5" iron pipe in a pile of stone. There are no trees nearby suitable for marking.

Thence I continue S0*53'W. At 1316.2 ft. I find the N1/16 corner of Section 12, T39S.R14W. as establish by R.L.Templin.

I then return to the corner to Township 38 and 39 South, Range 13 and 14 West. From this corner I run N89*47'E. on a true line between Sections 6 and 31. At proportionate distance of 3022.4 ft. I establish the North 1/4 corner of Section 6. At this corner I set a 4" Oak post from which:

A Madrone 8"" diameter bears N43*30'E. 7.1 ft. marked 1/4 S6B.T..

Thence continue N89*47'E. At 5680.3 ft. I find the closing corner to Sections 5 and 6. This corner is a pile of stone with an 8" Fir snag B.T.

Survey completed September 19, 1958. W.C.Stiles 432

# County Surveyor's Record, Curry County, Oregon

261

CHAINS

FOR EVANS PRODUCTS COMPANY
WESTERN DIVISION

SURVEY OF SUBDIVISION OF SECTION 16, TOWNSHIP 37 SOUTH, RANGE 14 WEST

This survey was begun at the corner to Sections 16,17,20, and 21, as re-established by Ginther. From this corner I run S89*52'W, variation 20* East.
At proportionate distance of 1285.3' I establish the West 1/16 corner between Sections 16 and 21. At this corner I set a 1½" iron pipe from which:

A Fir 24" in diameter bears S5*30'W 11.7' marked 1/16 S21 BT, T37SR14W.
An Oak 6" in diameter bears N7*30'W 6.6' marked 1/16 S16BT.

From this corner I continue S89*52'W on a true line between Sections 16 and 21. At proportionate distance of 2570.6 ft. finding no evidence of the original 1/4 corner, I establish the 1/4 corner by driving a 1½"iron pipe from which:

A fir 20" in diameter bears N34*E 17.6' marked 1/4S16BT, T37SR14W.
A fir 24" in diameter bears S26*W 34.0' marked 1/4S21BT, T37SR14W.

From this corner I continue S89*52'W on a true line between Sections 16 and 21. At 5141.2' I find the corner to Sections 15, 16, 21 and 22.

I then go to the 1/4 corner between Sections 9 and 16. From this corner, as re-establish by the County Surveyor, I proceed S1*04'W on a true line. At 5351.3' I find the corner between Sections 16 and 21. as previously established by this survey.

I then go to the West 1/16 corner between Sections 9 and 16 as established by the County Surveyor. From this corner I proceed S1*04'W, on a true line. At 5334.6' I find the West 1/16 corner between Sections 16 and 21 as previously established by this survey.

Survey completed September 13, 1958. W.C.Stiles 432

CHAINS

Partial Subdivision of Section 7.
T35S,R11W,W.M. Curry Co., Ore.
FOR U. S. FOREST SERVICE

We commence at a brass cap marking the SW corner of Sec. 7, T35S,R11W,W.M. Our bearings are based upon bearings used in a Survey for A.P. Boyd made in April 1957. Thence we run N 89* 46'E 1056.7' to inter--section of the roads in front of the Cougar Lane store. Thence we traveresed down the road, across the bridge, and across Don Lucas open field by the following courses:

S 17* 59' W 11.3'
S 4* 33' E 367.5'
S 3* 04' W 358.4'
S 24* 41' W 193.5'
S 43* 48' E 900.2' (across bridge)
N 55* 03' E 2644.6' (across field)
N 5* 46* E 108.2' to a point North of a fence.

Thence East 1332.6' to the SE corner of said Sec. 7.

We find the bearing and distance to be North 89*46'E 5196.8'. We make the proper proportionate corrections for this Section and go thence South 89* 46' West 2594.8' and set a 3/4" galvanized IP... from which bears:

12" Maple N4*W 77.8'
10" Myrtle S68*E 72.8'

We also find an iron pipe 48.7' west and 16.9' North of the pipe we set for the 1/4 corner of the South side of Section 7.

Thence we return to the intersection of roads in front of the Cougar Lane store and our station which bears N89* 46'E 1056.7'., from the SW corner of said Sec. 7 and commence a traverse Northerly up the Agness to Illahe road by the following courses:

N 17* 59' E 317.8'
N 32* 13' E 448.0'
N 39* 33' E 576.5'
N 42* 31' E 448.0'
N 12* 25' W 229.8'
N 39* 20' E 518.1'
N 50* 57' E 462.6'
N 9* 32' W 277.4' (Pt. A)
S 70* 49' E 219.8'
N 33* 40' E 278.3'
N 22* 15' E 405.7'
N 3* 37' W 655.6'
N 16* 34' W 171.8' (Pt. B)
N 24* 43' E 228.0'
N 20* 14' E 655.4'
N 15* 30' E 322.5'
N 12* 11' E 172.4' to a point 5279.4' North and 3500.8' East of the SW corner of said Sec. 7.

Thence West 893.9'.
Thence S 47* 59'W 51.4' to the 1/4 corner on the North side of Sec. 7.

With the information from the aforemention A.P. Boyd survey we are by computation able to determine the center of said Section 7.

From the West 1/4 corner it bears N 89* 44'E 2620.7' .
From the East 1/4 corner it bears S 89* 44' W 2651.0'.
From the North 1/4 corner it bears S 0* 22' E 2640.6'.
From the South 1/4 corner it bears N 0* 22' W 2593.5'.

Thence we return to point "A" and go South 19.8' and West 45.8' and set a iron pipe for the Interior 1/4 Section corner for Section 7 from which bears:

6" Oak N 10*E 18.8'
8" Myrtle S 22*W 14.0'

From point "B" we set the NW corner of Lot 9 by going South 53.4' and West 479.4' and setting an iron pipe and 10x8x4 in. stone at the top of a ridge from which bears:

24" Fir S 28*E 27.1'
48" Fir N 76*W 17.0' (bark scribed)

Witnessed by: Lee Hildeth, Don Hogue
Completed Oct. 7, 1958 H. J. Newhouse 402

# County Surveyor's Record, Curry County, Oregon

263

D. C. WIX PRINTERS, PORTLAND, ORE. 84234

CHAINS

CHAINS

FOR EVANS PRODUCTS COMPANY
WESTERN DIVISION
SURVEY OF SECTION 8, TOWNSHIP 34 SOUTH, RANGE 14 West

This survey was begun at the corner to sections 5,6,7, and 8.

From this corner I proceed N89*55'E, variation 20* East, on a true line between Sections 5 and 8.

At proportionate distance of 1318.1', I established the West 1/16 corner. At the point for the corner I drive a 1½" iron pipe from which:

An Oak 10" in diameter bears N9*3o'W 3.8' marked 1/16S5BT.
A Fir 26" in diameter bears S70*45'E 47.0' marked 1/16S8BT, T34SR14W.

From this corner I continue N89*55'E on a true line between Sections 5 and 8. At 2636.2' I find the 1/4 corner between Sections 5 and 8. The B.T. in Section 8 is a dead snag with scribing visible. No evidence of the B.T. for Section 5 was found. I drive a 1½" iron pipe in a pile of rock for the corner from which;

A 36" Fir bears N87*45'W 10.8' marked 1/4S5BT, T34S R14 W.

Survey Completed October 13, 1958. W.C.Stiles 432

# County Surveyor's Record, Curry County, Oregon

265

CHAINS

FOR EVANS PRODUCTS COMPANY
WESTERN DIVISION

SURVEY OF: SECTION 14, TOWNSHIP 35 SOUTH. RANGE 14 WEST

This survey was begun at the corner to Sections 10, 11, 14, and 15. At this corner I find the Oak B.T. for Section 14 live and standing with scribing visible. I set a 4" Fir Post in a pile of rock in the center line of the road from which:

A White Fir 26" in diameter bears N82*15'W 48.8', marked S10 BT, T35SR14W.
A Hemlock 18" in diameter bears N27*E 65.3', marked S11 BT. T35S R14W.

From this corner I proceed due south on a true line, variation 19*30'E between Sections 14 and 15. At proportionate distance of 1306.9 ft. I establish the north 1/16 corner between Section 14 and 15. At the point for the corner I set a 1½" iron pipe in a pile of stone from which

A Fir 68" in diameter bears N34*15'W 56.8', marked 1/16 S15 BT. T35S R14W.
A Myrtle 16" in diameter bears S40*0*E 17.7', marked 1/16 S14BT, T35 R14W.

From this corner I proceed due south on a true line. At 2613.8' I find the 1/4 corner between Section 14 and 15. At this corner I find the two original B.T.s live and standing. At the point for the corner I drive a 1½" iron pipe in a pile of stone.

Survey completed October 20, 1958. W.C. Stiles 432

U. C. WAX, PRINTERS PORTLAND, ORE. 35234

CHAINS

PART OF WEST BOUNDARY OF SEC.8,T34S,R11W,W.M.
CURRY COUNTY, OREGON

FOR:Leu Nutbrock,Bandon,Oregon

PURPOSE: Cutting line
DATE: Dec. 16, 1958
BY:H.J.Newhouse and D.Hogue

We commence at the SW corner of Lot 5, Sec. 8, T34S, R11W,W.M. which we identify from iron pipe driven at fence corner and described in County Surveyors records. We mark as BT's for this corner:

36 in. Fir N86½°E 130.3 feet.
30 in. Fir S65°W 118.7 feet.

Thence North 3° 09' West on random line.

379 feet South end bridge approach to Billings Creek
724 feet Offset West for impassalbe bluff a distance of 57 feet.
1217.5 feet We are West of 1/4 corner between Sections 7 and8, T34S,R11W.W.M. a distance of 46 feet. We find corner in good order. Using a 20°Var. our bearing for this line would be N3°39'W.

# County Surveyor's Record, Curry County, Oregon

267

CHAINS

WEST BOUNDARY SEC. 14 and Part WEST BOUNDARY SEC. 11
T40S,R14W,W.M.CURRY COUNTY, OREGON

FOR: Coos-Curry Co-Op
PURPOSE: Relocation of transmission line
DATE: Completed May 31, 1958
BY: H.J.Newhouse,L.Hildreth,D.Hogue

The purpose of this survey was to have a portion of the relocated transmission line follow the West boundary of Section 14 and the West boundary of the SW¼SW¼ of Sec. 11,T40S,R14W,W.M. The centerline of transmission line to be 50 feet East,parallel and adjacent to the aforementioned Section lines.

We commence at a point 50 feet East of the NW corner of Sec. 14. We identify the Section corner from an iron pipe driven in the fenceline with an old scribed post wired to it. Thence from our offset South on random line.

| | |
|---|---|
| 350 | ft. Creek flow Westerly ascend |
| 1125 | Cross E-W Fence |
| 1381 | Btm. draw Westerly |
| 1815 | Cross Creek flow Westerly |
| 2714.6 | No trace 1/4 corner |
| 2792.4 | Cross E-W Fence. |

At this point we are considerable distance East from an old line fence running South which intersects the aforemention E-W fence. We offset to the West and continue our random line parallel with the N-S fence. We descend gradually at first, cross a steep side draw and descend very steeply at 4499 feet South of NW corner Sec. 14. At a point 5557.2 South and 168.4 feet West of the NW corner of said Sec. 14 we come to a well defined fence corner with a fence to the East and to the North. The remains of a rotten Spruce bears to the NE of the fence corner approximately the right distance and bearing called for in County Surveyors Records. We accept the fence corner as the SW corner to Sec. 14 and drive an iron pipe from which bears:

6 in. Spruce S35°W 5.0 ft.
14 in. Spruce N 45°W 17.0 ft.

We find the bearing and distance between the two Sec. corners to be N 1° 44'E 5560.0 ft. Thence we return on true line and set an iron bar in the E-W fenceline for the 1/4 Sec. on the West side of said Sec. 14 or N 1°44'E 2762.5 ft. We return to our offset 50 ft. East of the Northwest corner to Sec. 14 and run random line North parallel to the West boundary of Sec. 11. At 190 feet we are on the main road to Skinners Ranch. We cross an open field for the next 500 ft. and then descend through dense brush to a creek about a 1040 ft. from the SW corner of said Sec. 11. AT 1390 we are on top of a logged-off ridge and can see the top of another similar ridge of approximately the same height. At 2133 ft. we are on top of the aforemention ridge from which we descend gradually to the 1/4 Sec. Corner on the West side of said Sec. 11. We identify corner from stumps of original BT's, both badly burned but the one to the SW plainly obvious. We drive an iron bar and mark a post. The corner is on the East side of small creek in marshy ground. No BT's available. Thence we return on true line and set the NW corner of the SW¼SW¼ of said Sec. 11 or South 0° 43' West 1370.6 by driving an iron pipe and marking a post. No BT's available. This corner on the Southerly side of a ridge that runs Westerly. The corner should be easily found since the relocated power line angles here to the Northwest.

CHAINS

SURVEY FOR AL PEIRCE LUMBER CO.

SEC. 22, T32S, R15W. W.M.

I began this survey at the 1/4 corner between Secs. 22 & 27 T. 32S, R15W W.M. which is marked by a 5/8" iron rod in a "cat" road. I find the 32" Cedar S35*30'E 23.5 ft. which was m marked a couple of years ago has had the scribes burnt off so I rescribed it 1/4 S.B.T. 378. I then go N89*10E Var. 20*10'E. from this corner on a random line (this bearing is the approximate bearing of the Sec. line running West).

N.89*10'E. 860' Indian Creek 10' wide flows S.W.
2640 ft. No sign of the NE. Cor. Sec. 27.

I now go to the SE. corner of Sec. 27 which is marked by a 2" iron pipe in a field. I go N00*30'E Var. 20*10'E on a random line.

N00*30'E. 550' Left bank of Elk River flowing S.W.
750' Right bank
1370' Leave bottom
1500' Begin steep ascent
1955' Small creek flows SW.
2250' Spur slopes SW.
2500' Ridge East & West
2625' I fall 17.4' S89*30'E from the 1/4 corner on the East boundary of Sec. 27.

I determine the location of this corner from the two original bearing trees which still stand with the faces overgrown. I open the Fir N44*E. 71 lks. and find the scribes have been burnt off but axe marks are visible which are of the proper age. I set a 5/8" iron rod for this Corner and chop an X on both trees.

I calculate the true bearing of this last line to be N00*07'E. so I continue N00*07'E from this 1/4 corner on a random line.

N00*07'E 440 ft.Creek flows SW.
820 ft.Enter flat
1520 ft.Leave flat
1725 ft.Creek flows West
2245 ft.Ridge bears NW. &SE.
2685.9 ft. I set a temp. stake for the NE. Corner of Sec. 27 at the interesection of my random line above and my random line N89*10'E from the 1/4 Corner between Secs. 22 & 27 (this stake is 2654.6 ft. N89*10'E. from said 1/4 corner).

I find an alder which has evidently had a face chopped on it which would put this Corner at apoint about 5 ft. West on my random line at a distance of 2616 ft. N00*07'E from the 1/4 Cor. on the East boundary of Sec. 27. It is impossible to tell the age of this apparent face and any scribes which may have been on it have rotted away. As this tree is rather small I doubt that it is old enough to have been marked in 1912 so I decide not to accept it.

I now go to the Corner of Sec. 14,15,22, & 23, which is marked by an iron rod and witnessed as last recorded I run S00*07'W Var. 20*10'E. from this Corner on a random line.

S00*07'W 1523 ft Creek flows SE.
2220 ft. IndianCreek flows SW.
2475 ft Indian Creek flows SE.
2649.8 ft. I fall 23.7 ft N. 89*53'W from the 1/4 Corner between Secs. 22 & 23. This Corner is marked by a 6" x 6" x 5' Fir post which looks to be only a couple of years old, The original 6" Alder S50*W 28 lks. still stands with scribes visible in the bark. The other BT. is uprooted so I scribe 1/4 S.B.T. 378 on:
12" Fir S77*W 27'
9" Fir N55*15'W 19'

I calculate the bearing of this line to be S00*24'E.

CHAINS I now go S00*24'E Var. 20*10'E from the above 1/4 Corner on a random line.

S00*24'E 120 ft. Indian Creek flows SW
1417 ft. Small creek flows NW
1685 ft. Spur slopes West
2228 ft. South Fork of Indian Creek flows West
2564.0 ft. I interesect my random line N89*10'E. from the 1/4 Corner between Secs. 22 & 27 at a point 270.2 ft. S89*10'W of temp. NE Cor of Sec 27.

I now go to the Corner of Secs. 23,24,25 & 26 which is marked by a 4" x 4" x 4' Cedar post which looks to be several years old. I find the remains of the original BT's as follows:

30" Fir S46*W 17 lks. (now a stump with scribes plain and with a yellow BLM tag)
48" Fir N41*W 75 lks. (now a stump with no sign of a face or scribes).

All other BT's are destroyed so I mark new ones as follows:

18" White Cedar stump N34*W 36.2' to the face scribed S23 BT. 378
22" White Cedar stump N87*E 26.2' to the face scribed S24 BT. 378
26" Fir S38*30'E 91.0' to center, scribed S25BT. 378

I go West Var. 20*10'E from the above Corner on a random line.

West 407 ft. Creek flows NW
1087 ft Enter flat
1370 ft, Logging road NW & SE
1980 ft. Leave flat
2466 ft. Small creek flows S25*W
2640 ft. No sign of a 1/4 Cor to be found
2800 ft South Fork of Indian Creek flows SW.
3415 ft. Spur slopes N
3880 ft. Small creek flows NW
4200 ft. Small creek flows NW
4790 ft. Small creek flows NW
5060 ft. Creek flows N
5081.4 ft. I fall South of my temp NE corner of Sec. 27. (48.5 ft.)

I now re-establish the NE Corner of Sec. 27 by double proportionate distance. I set a 5/8" iron rod 17.2' East and 118.1' South of my temp. NE Corner of Sec. 27 for the true NE Corner of Sec. 27. I mark two BT's as follows;

14" White Cedar snag N79*30'W 4.0'to the face scribed S26 BT. 378
12" Fir S8*W 16.7' to center scribed S27 BT. 378

I now set a 5/8" iron rod at the proportional distance for the closing corner for Sec. 22 on the North boundary of Sec. 27. I mark two BT's as follows:

12" Fir N70*30'E 24.5' scribed S26 BT 378
12" Fir S35*E 35.5' Scribed S27 BT 378

I now set a 5/8 iron rod for the Corner of Secs. 23 & 26 on the East boundary of Sec. 22 at the proportional distance. I mark two BT's as follows:

20" Alder S64*30'E 9.0' scribed S26 BT. 378 in the bark
12" Alder N8*E 21.0' scribed S23 BT. 378 in the bark.

February 16, 1959 J.E. LaFlamme 378

CHAINS

E. BOUNDARY OF SEC.30 T40S R13W W.M.

FOR: Victoria Stafford
PURPOSE: Location 1/4 Cor.
DATE: Fieldwork completed April 7, 1958
BY: H.J. Newhouse Lee Hildreth, Don Hogue

Identify cor. from remains original Oak BT's some scribing visible. Set 1½" IP. and stone on N side cat road from which bears:

8" Oak S19W 35.4'
14" Oak N62W 12.5'
16" Oak N31E 17.0'
10" Oak S60E 67.7'

Thence E to County road. At #5 we are on W edge County road 4.6 ft. N and 722.1 ft. E of NE Cor. Sec. 30.
Thence by traverse down said road:

| | | |
|---|---|---|
| S 21*50'E | 92.9' | #6 |
| S 43*27W | 134.1' | #7 |
| S 04*46'W | 167.0' | #8 |
| S 48*38'W | 157.8' | #9 |
| S 11*19'W | 131.2' | #10 |
| N86*47'W | 235.7' | #11 |
| S 37*57'W | 101.0' | #12 |
| S 22*41'E | 125.6' | #13 |
| S 30*20'W | 290.0' | #14 |
| S 14*34'E | 150.3' | #15 |
| S 03*59'W | 211.0' | #16 |
| S 52*24'W | 99.5' | #17 |
| S 79*30'W | 110.0' | #18 |
| S 16*53'W | 343.8' | #19 |
| S 11*32'W | 302.2' | #20 |
| S 60*16'W | 105.6' | #21 |
| S 82*47'W | 108.4' | #22 |
| S 44*35'W | 150.4' | #23 |
| S 66*43'W | 251.2' | #24 |
| S 35*37'W | 130.4' | #25 |
| S 01*02'W | 122.0' | #26 |
| S 43*52'E | 127.4' | #27 |
| S 18*49'W | 163.1' | #28 |
| S 14*13'E | 152.6' | #29 |
| S 58*22'E | 110.0' | #30 |
| S 6*17'W | 105.9' | #31 |
| S 43*41'E | 109.5' | #32 |
| S 26*45'E | 304.3' | # 33 |
| S 10*36'E | 300.5' | #34 |
| S 30*08'E | 355.5' | #35 |
| S 14*15'W | 99.1' | #36 |
| S 52*46'E | 132.0' | #37 |
| S 34*19'E | 132.4' | #38 |
| S 60*58'E | 108.7' | #39 |
| S 39*04'E | 218.8' | #40 |
| S 6*12'E | 136.0' | #41 |
| S 29*50'E | 135.2' | #42 |
| S 32*56'W | 76.6' | #43 |
| N 56*00'W | 266.8' | #44 |
| S62*01'W | 94.3' | #45 |
| S10*59'W | 193.8' | #46 |
| S 59*59'E | 89.1' | #47 |
| N 88*43'E | 88.6' | #48 |

Thence from #48 on road S 0*43'E 102.8' to IP marking the SE cor. of Sec. 30. Said pipe is witnessed by a Fir BT. (now stump) marked by Ward in early days when corner was first found. Corner has been logged to in all directions. We set 8" peeler core next to IP and marked:

8" Oak N34½*E 86.9'
14" Oak S14*W 67.7'

271

CHAINS

Said area was burned over in fall of 1958 and BT's are probably dead. Bearing and distance between NE and SE Corners of Sec. 30 is S0*19'E 5139.5 ft.

Thence we return to # 26 which is 2573.1 ft. S and 826.9 ft W. of NE Cor Sec. 30.

Thence we go East

140 ft. top of brush ridge old survey lines to N&S of ours

630 ft. Cross creek flows S ascend steep logged off hillside.

841.2 ft. Set hub and go N 16.8' and set worm gear iron bar for 1/4 Cor. E side of Sec. 30. (NOTE: Computation later showed that IB should be 13.4 ft. S of present location).

D. C. WAY, PRINTER PORTLAND, ORE. 8624A

CHAINS

Part of Centerline Sec. 30,T40S,R13W

FOR:H.W.Henderson
BY: H.J.Newhouse,D.Hogue,L.Hildreth
PURPOSE:Property line.
DATE:Oct. 1958

We commence at true location of 1/4 corner on E side of said section 30. as determined on Apr. 7, 1958. Thence West on random line.

| | |
|---|---|
| 211 | ft. Creek to South |
| 700 | top ridge |
| 849 | road |
| 2347 | small creek to N thence along N slope parallel to large Creek |
| 2940 | Harris Cr. ascend steep |
| 3964.6 | Iron pipe bears N75° 57'W 47.2 from transit line. |

By computation the true bearing and distance of this line is N 89° 22 W 4010.4 ft. The iron pipe found would be the SW cor. of Lot 6. This corner was apparently set by Echols and from conversation with property owners around it is acceptable by all concerned. We drive an axle found in vicinity for iron pipe from which old BT bears N60°W 7.0 ft.(an 18 in. Fir.) We also mark 12 in. Oak N32°E 31.0 ft.

# County Surveyor's Record, Curry County, Oregon

273

CHAINS

Part of Sec. 32,T40S,R13W,W.M.

FOR:Coos Curry Elect.
PURPOSE: Division of 40 and acreage involøved.
BY:H.J.Newhouse,L.Hildreth,D.Hogue
DATE:Completed Jan. 1959

We commence at NW corner of said Sec. 32 as determined Apr.1958. Thence by road traverse Southerly to a iron pipe which bears by survey of S.O.Newhouse as North 89° 43'West 655.5 feet from an iron pipe marking the NE corner of the Southwest quarter of the Southwest quarter of said Sec. 32. We now go to the location of the SW corner of said Sec. 32 on Pioneer Road. We dig in road bed for monument locating position of SW cor. Sec. 32. We find same in good condition. As an aid in locating said corner we set reference points on Northerly line as follows:

| | | to | | to |
|---|---|---|---|---|
| MON. | 26.44 | IP @ end of fence | 41.55 | Nail S edge 24"Fir. |

Thence Easterly and Northerly by traverse to terminal point hereto fore described. We find the distance and bearing of the Section line from the NW Sec. Cor. to the SW Sec. Cor of Sec. 32 to be S0° 07'E 5366.8 ft. We return to NW cor. of said Sec. 32 heretofore described and run random line East:

| | | |
|---|---|---|
| 533 | ft. | Top of ridge |
| 1307 | | Ferry Creek |
| 2224 | | Descend |
| 2400 | | Draw |
| 2640 | | No trace 1/4 |
| 2935 | | Spur |
| 3435 | | Top ridge remains of Gold Beach Trail |
| 3694.3 | | End of fence bears E and S30°W |
| 3854.5 | | Iron pipe in fence line. |
| 4330 | | Draw |
| 4677 | | Spur |
| 4970 | | Top of ridge Thence we descend 3.26 chains |

from top of hill as called for in Government Fieldnote and make diligent search for NE corner of Sec. 32. No trace found. Assuming fenceline was put in by survey we make inquiries as to its origin. Mr. Elmer Bankus was able to furnish the necessary information and signed affidavit before Notary establishing the iron pipe as found in fenceline as being NW cor. of NE¼NE¼ said Sec. 32. We return to NW cor. Sec. 32 and on true line run East:

| | |
|---|---|
| | 304.4 ft. set iron pipe. |
| | 532.6 ft. set iron pipe on Coos Curry Elect. centerline. |
| Thence | South 10° 36' East 388.7 ft. |
| Thence | South 24° 10' East 1062.0 ft. to an iron pipe. |
| Thence | North 89° 29' West 87.8 ft to an iron pipe. |

CHAINS

PART OF SECTION 29, T32S,R15W.,Curry Co. ,Oregon

FOR: P.F.Kolibaba
PURPOSE: Location of property lines
DATE: Completed May 11, 1959
BY: H.J.Newhouse,D.Hogue

We commence at the 1/4 Corner on the S. Boundary of Sec. 29 which we identify from County Surveyors notes on restored corners. Thence North on random line. At 3926.1 feet North we are at the location of a concrete monument at the South side of Knapp road. Thence we return on true line and set an iron pipe at the description distance of 2617.0 feet North of the 1/4 Sec. corner on the South side of said Sec. 29 from which bears:

5 in. Pine N70°W 29.1 ft.
7 in. Fir S 14°W 13.4 ft.

Thence we run West on true line 870.0 feet and set a iron pipe from which bears:

12 in. Pine S50½°W 26.6 ft.
12 in. Pine S 32°E 14.0 ft.

Thence we run on true line South. At 2413.6 feet we set iron pipe on true line as line marker. At 2597.0 feet We set iron pipe on true line as line marker. At 2612.5 feet we find iron pipe 0.4 feet East of our line. At 2617 feet we are on E.and W. road. Thence East to the point of beginning along a road and driveway.

275

D. C. WAY, PRINTER, PORTLAND, ORE.

CHAINS

CHAINS

SURVEY OF
LOT 11. N½NW¼NE¼, NE¼NW¼, LOT 12, E½NE¼NW¼, OF
SEC. 10, T.38S.,R10W W.M., CURRY COUNTY,OREGON.
CUTTING LINES for A. & C. TIMBER COMPANY

This survey was made at the request of Mr. E.A. Jerome, Timber Boss for the A. & C. Timber Company., for the purpose of establishing the cutting lines of this property.

Used a transit, long band chain, and range pole, with the assistance of MR. Jerome on Feb. 23 to Feb. 26, 1959 and made a partial check survey on Mar. 10 and 11, 1959. Also used a copy of the original field notes of this section and a description of the property furnished by Mr. Jerome.

The magetic variation was determined by a Polaris observation as 20° E.

The north side of section 10 was run for the full length and 3/4 inch pipes were set for the initial points for running the west and east lines of this property, I found that the NE section corner has recently been reset with a large pipe and bronze cap by the U.S.C.&G. Survey. The north ¼ corner and the NW section corner are as described in the original field notes and the west ¼ corner is represented by a galv. pipe extending over a foot above ground.

From a point 1320 feet south of a point 658.7 feet west of the north ¼ corner, we ran a random and check line to the west ¼ corner to verify the west cutting line.

At the 1/16 corner on the north side of section 10 between the NE section corner and the N ¼ corner, I drove a 3/4 inch g.i. pipe, from which and 18 inch diamater fir bears N75°E., 5.3 feet distance, scribed 1/16 S.T. 1543

At 658.7 feet west of the north ¼ corner, I drove a 3/4 inch g.i. pipe 36 inches long 30 inches into the ground and blazed a 4 inch diameter fir that bears N10°E., 12.5 feet distance.

March 14, 1959.
BY
H.W. LAWRENCE
1543

# County Surveyor's Record, Curry County, Oregon

C. C. WAY, PRINTERS, PORTLAND, ORE. 88234

CHAINS

SURVEY MADE FOR EVANS PRODUCT COMPANY

Township 34 South, Range 14 West:
Subdivision of Section 28.

This survey was begun at the corner common to sections 15,16 21,and 22. From this corner I run south on a random line. No trace
¼ Cor. At 5280 feet I find no trace of the corner common to Section 21 22,27 and 28. I then run South to the ¼ corner between Sections 27 and 28. I find the two bearing trees as described in the Government Field Notes.
I then proceed to the ¼ corner between Sections 21 and 28. At this corner I find the stumps of the two Government Bearing Trees. At the point for the corner I set a 1.5" iron pipe. From this corner I run East on a random line to the ¼ corner between Sections 28 and 27. At this corner I find the Two Bearing Trees as described in the Government Field Notes.

I then proceed to re-establish the corner common to Sections 21, 22, 27 and 28 by double proportionate measurement. I begin at the corner common to Sections 15,16,21 and 22. as restored by my survey of November 25, 1957. From this corner I run 30°16'E on a true line between Sections 21 and 22.

4280 Feet- Mussel Creek course West.
5214.2 Feet- The corner to Sections 21,28,27 and 28.
At the point for the corner I set a Fir post 4"x4"x3' from which;

A Fir 28" in diameter bears S15°15'W 15.4 feet marked S28 BT,T34S R14
A Fir 28" in dia. bears S50°30'E 50.1 ft. mark. S27 BT. T34S R14W.
A Fir 28" in diam. bears N17°45'E 49.5 ft. mark. S22BT. T34S R14W
A Fir 46" in diam. bears N79°W 74.4 ft. marked S21 BT. T34S R14W.

From this corner I run S1°18'W on a true line between Sections and 28.
2607.0 Ft.- The ¼ corner between Sections 27 and 28.
I then proceed to the ¼ corner between sections 22 and 27. From this corner I run S88°40'W on a true line between Sec. 28 and 27.
2689.7 ft.- The corner common to Sec. 21,22,27 and 28.

Survey- Twp. 34S R14W. subdivision Sec. 28

From this corner I run N87°42'W on a true line between Secs. 21 & 28.
2769.3 ft.- The ¼ corner between Sections 21 and 28.
From this corner I run S86°39'E on a true line between Secs. 21 & 28.
1334.7 ft.- I set the West 1/16 corner.
At the point for the corner I set a Fir post 4"x4"x3' from which:
A White Fir 46" diam. bears S33°E 19.0'- marked 1/16 S28, T34S R14W.
From this corner I continue S86°39'E on a true line between Sec. 21 and 28.
1334.7 ft.- The corner to Sections 20,21 28 and 29, as restored by my survey of November 25, 1957.
From this corner I run S0°15'E on a true line between Secs. 28 & 29.
2604.8 ft.- I set the ¼ corner between Sections 28 and 29.
At the point for the corner I set a 1.5" iron pipe from which:
A Hemlock 5" diam. bears S58°30'E 7.5 ft. marked ¼ S28.
From this corner I continue S0°15'E on a true line between Secs. 28 and 29.
2604.8 ft.- The corner common to Secs. 28,29,32 and 33.
This corner is a stone with scribing. The bearing tree in Section 29 is the only one remaining.
I then return to the ¼ corner between Sections 28 and 29. From this corner I run S89°07'E on a true line.
5368.8 ft.- The ¼ corner between Sections 27 and 28.
I then return to the ¼ corner between Sections 21 and 28. From this corner I run S0°35'W on a true line.
2579.0 ft. - I cross the true line between the East and West ¼.

corners of Section 28.

O. E. WAY, PRINTERS PORTLAND, ORE. 8823A

CHAINS

At this point I establish the center ¼ corner of Section 28.
I set a 1.5" iron pipe for the corner from which:
A Fir 30" diam. bears N82°15'E 45.1'- marked C¼ S28, NE
A Fir 24" diam. bears S05°15'W 25.5'- marked C¼ S28, SW
A Fir 30" diam. bears S75°45'E 50.5'- marked C¼ S28, SE.
A Port Orford Cedar 24" diam. bears N37°00'W 23.2' marked C¼ S28.
From this corner I continue S0°35'W on a true line.
2580.0 ft.- The ¼ corner between Sections 28 and 33.

Survey completed October 28, 1959.

William C. Stiles 432

CHAINS

SECTION 20, TOWNSHIP 31 SOUTH, RANGE 13 WEST, W.
SURVEY MADE FOR THE COOS BAY TIMBER CO. COOS BAY, ORE.
BY FOREST J. LaFLAMME MAY 20 1950.

I commence at Section corner common to Sections 19, 20, 29, and 30, Township 31 South, Range 13 West, WM., which has two bearing trees remaining; and original fir 30" N32°E, 32 links; and a fir 44" S48°W, 34.2 ft. now a stump, marked by George Robinson in 1927; thence I run North on the section line, variation 20°20'E, and at 2605.05 ft. intersect the ¼ corner between Sections 19 and 20, which has one bearing tree remaining a fir 44", S88°W, 20.6 feet. now a stump marked by George Robinson in 1927.

I set a 4" square post for this corner and mark a fir 50" S88°30'E, 13.0 ft. 4S FT. 473

Forest J. LaFlamme
Surveyor- Oregon 473

D. C. WAX, PRINTERS PORTLAND, ORE. 08228

CHAINS

PARTIAL RETRACEMENT OF HES 172
SEC. 5 T36S R13W.

FOR: Seargeant Bros.
DATE Sept. 17 1959
PURPOSE: Cutting lines
By: Howard J. Newhouse and Don Hogue

We commence this survey with no knowledge beforehand that it is a homestead entry. Our sole information being a description from deed records. We start at a IP set by SC Newhouse for ¼ cor N side Sec. 8. At Sta. 366.2 E we observe unexplained BT's facing line. NE and SE BT's read HES 172. Fir Bt. NE we chop out and read HES 172. We turn description bearing and run S33°30'E 285.5 ft. and identify 3 BT's.

Thence S5°21'E 238.3 ft. no trace
Thence S23°03'E 1161.1 ft. 2 fir BT's.
Thence E30°E 139.6 ft. Oak and Cedar BT.
Thence S24°48'E 203.7 ft. 3 Fir BT's not facing.
Thence N 867.8 ft. no trace
Thence N89°44'E parallel with Sec. line 1320 ft.

End of first day survey. Sept. 16, 1959.
We write letter to BLM requesting HES 172 notes.

Sept. 17 1959: We return to Sta. 331.2 ft. E from ¼ cor N side Sec. 8 and continue E on bearing of SC Newhouse N89°44'E. At Sta. 1782.1 ft. we cross over hub and tack of SC Newhouse set 10 yrs. previous. At STA. 2631.8 we are at NE Cor. of Sec. 8. Our distance being short of record we make note of same and continue on record bearing N89°45'E 1328.4 ft. on N boundary Sec. 5 and set Fir knot in rockpile from which bears:

16 " Maple N70°W 15.7 ft.
22 " Maple S16°W 34.4 ft.

Thence S on random line along E bdry. Lot 4 Sec. 5. 1320 ft.

On Dec.1, 1959 Having received a copy of HES 172 notes we return and check our lines and identify following corners.
No attempt made on prolonged search.
We search at correct location of ¼ cor. north side of Sec. 8 but find no trace of stones as location is in slide area.
On checking notes with SC Newhouse we find his corner was set from wrong point on random line.

Cor. No.2 By tracing back on our 40 line correct distance and offsetting N locate boulder in place as described NKD. 3" Fir 172 BT.

Cor. No. 3 Found Stone Oak S15°W gone
Oak N54 3/4°E now 16"
Found offstone covered with oak leav

Cor. #4 Found stone under cedar log BT's Cl.
" #5 Found tan oak BT. Fir BT. now stump.
" #6 Found BT's but could not properly fit.
" #7 Location not positive.
" #8 Now logged over but identified first time thru
" #9 Identified stone and BT's.
" #10 Stone tipped over but found BT's. Ok
" #11 Not searched for.
" #12 Not searched for.
" #13 See. Cor. No. 3
" #14 Found stone 5" Cedar N37½W gone
" #15 Stone next to cedar log BT's Cl.

See sketch back side

# County Surveyor's Record, Curry County, Oregon

281

281

CHAINS

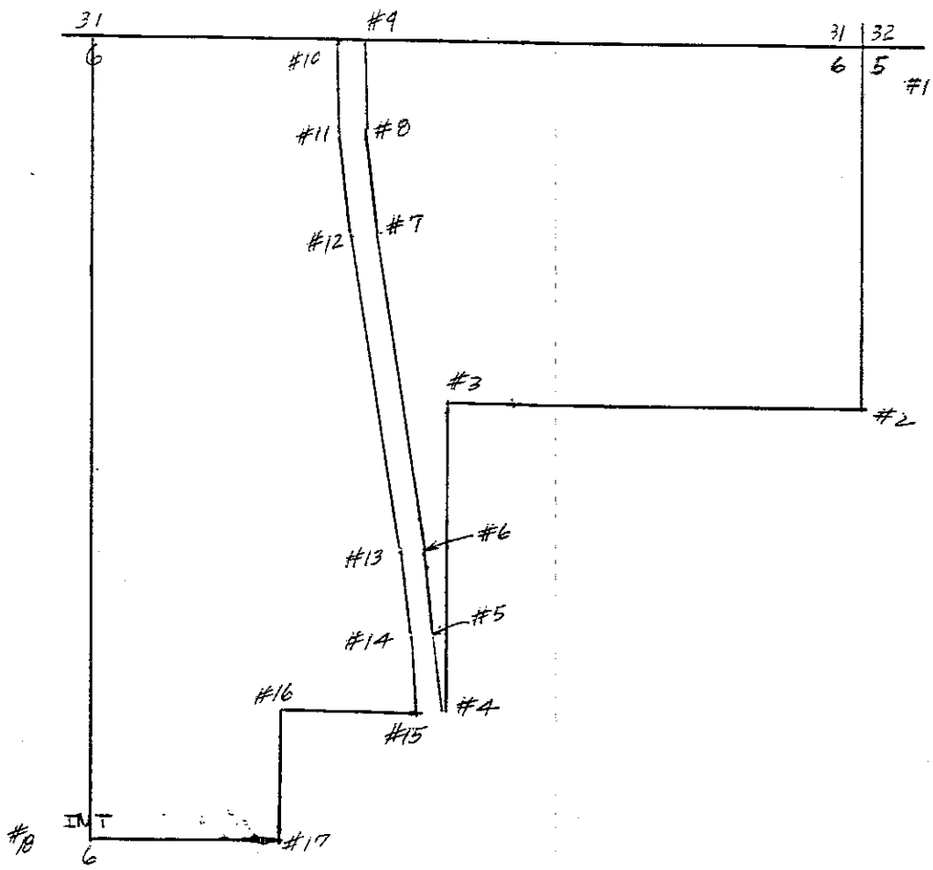

D. C. WAY, PRINTERS, PORTLAND, ORE. 8623A

CHAINS

SURVEY OF A PORTION OF SECTIONS 6 AND 7, T32S, R15W, W.M. AND A PORTION OF SECTION 12, T32S, R16W, W.M. CURRY COUNTY, OREGON

For Mr. Robert McKenzie, Sr.
Cape Blanco, Oregon December 22, 1959.

I begin at the NW Corner of Section 6,T.32S,R15W, this corner is marked by a pipe set in concrete;corner is in open pasture. I run South on a random line along the range line between 15 and 16 with transit and tape. The position of the ¼Corner for Sections 1 and 6 falls in the cleared bottom land; I find no evidence of an existing ¼ corner. At 5032.6 ft. South I make a thorough search for evidence of the Corner common to Sections 1,6,7and 12. All evidence of this Corner appears to have been destroyed by recent logging and burning. I continue South to the position of the ¼ Corner between Sections 7 and 12. I find no evidence of the original Corner Post or bearing trees. I continue South to the bluff overlooking the Pacific Ocean. No corners of record have been established on this line since the original Government Survey of 1857.

I go to the ¼ Corner common to Sections 7 and 18. I find a 1" copper pipe at the Corner Point with the 40" Spruce, now a stump, bearing N80°00'E, 15.8 ft., as recorded. The Hemlock bearing S13°00'W has been burned out by the roots. I take a Solar observation and run N89°19'W on a true line. Declination is 19°35'E. I run to the edge of the bluff overlooking the Ocean. I determine the true position of the SW Corner to fall in Elk River. Therefore, at 2484.22ft. N89°19'W, on the true line between Sections 7 and 18, I set a 1"x36" galvanized pipe 30" into ground for a W.C., 268.64 ft. S89°19'E of the true corner point from which:

A 40" Spruce bears N53°45'W., 254.5 ft.
A 20" Spruce bears N80°00'W., 194.9 ft.

This point is about 40 ft. from the edge of the bluff and 10 ft. North of the fence.
The bearing of my true N-S line is N1°53'W. At a point 312.83 ft., N1°53'W of the SW Corner of Section 7 I set a 1"x36" galvanized pipe 30" into the ground for a Witness Corner on the true line between Sections 7 and 12. This point is 60 ft. East of the telephone line and 320 ft. North of the fence line.

A 44" Spruce bears S65°00'W., 85.2 ft.
A 46" Spruce bears S44°30'W., 101.1 ft.

The Goverment Survey calls for a distance of 160 chains between the SW. Corner of Section 7 and the NW Corner of Section 6. My measured distance is 10,065.2 ft; at the mid-point on this true line I set a 1"x36" pipe post 30" into the ground for the Corner point to Sections 1,6,7, and 12. As this area has been recently logged and burned, ther are no trees left to mark for BT's. I set a 4"x4"x6" post alongside the pipe. This Corner falls near the foot of the slope above the swamp. It is 40 ft. up the slope from the swamp.
I return to the mid-point on the true line between Sections 7 and 12 where I set a 1"x36" pipe. This area has been recently logged and burned there are no trees near by for bearing trees. I set a 4"x4"x6" post alongside the pipe. This Corner falls at the edge of a flat on the North side of a deep draw.
I return to the mid-point on my true line between the SW ¼ of Section 7 and Goverment lots 3 and 4 in Section 12. At this point I set a 1"x36" pipe post 30" into the ground to mark the S 1/16 Corner of Section 7 and 12.

283

D. C. WAY, PRINTERS, PORTLAND, ORE. 86234

CHAINS

A 24" Douglas Fir bears N12°00'W. 22.0 ft. slope distance.

This Corner lies 30 ft. North of the bottom of a draw running East. End of Survey.

By Warren D. Hootman
309

CHAINS

SUBDIVISION OF SEC. 30
T35S,R12W,W.M.
CURRY CO, OREGON

FOR: Campbell,McLean, Gold Beach,Ore.
AL Pierce Lbr.,Coos Bay,Ore.

BY: H.J.Newhouse, Lee Hildreth, Andrew Hisel, under supervision S.O.Newhouse(May 1955)
H.J.Newhouse, Robt. Coughlin, Don Hogue(Jan. 1960)
PURPOSE: Location of property lines. This survey was begun in 1955 for Martin and Elliot,loggers. However the parties went bankrupt and survey was not completed. During 1959 and Jan. 1960 Robt.Coughlin for the Al Pierce Lbr. Co. worked on a subdivision of the Combs property as a step in the process of a forest service trade on that particular property. During Jan. 1960 the corners on the subdivision of Mr. Coughlin were monumented by Mr. Newhouse and Mr. Coughlin according to the accompanying plat and recorded.

May 1955

Found the SW corner of Sec. 30,T35S,R12W,W.M. as recorded. Thence North on random line finding the 1/4 corner on the West side of Sec. 30 to bear N1°17'W 2549.8 feet.

---

Jan. 12, 1960 we monument said 1/4 corner by driving an iron pipe in rock mound next to orig. Oak corner tree, the maple BT's are in very poor condition. We mark
28" Fir S66W 80 ft.(Meas. from Oak)
10" Fir N50E 47.5 ft.(on E. side Cr.)

---

May 1955 Continue random line N. to NE cor. Sec. 30 which we find to bear N 0° 17' E 2566.2 ft. We drive an iron pipe from location of orig. BT's. Having thus run 3 sides of said Sec. 30 and concluding from a study of the notes that the 1/4 corner on the N side of said Secl 30 could not be found we assumed that the said 1/4 corner on the N side of said Sec. 30 lay midway between on the NW corner and NE corner of said Sec. 30 and subdivided the Sec. accordingly. We drive an iron pipe at the midpoint between the 1/4 corner on the W. side and NW Sec. cor. from which bears 60 in. Fir. W. 3.0 ft. Thence N88°E 1321.1 feet to the NE corner $SW\frac{1}{4}NW\frac{1}{4}$ where we drove an iron pipe from whcih bears18"Fir S45°E 29 ft. Thence South 0° 02' E 1264.4 ft. to SE cor. $SW\frac{1}{4}NW\frac{1}{4}$ where we drove an iron pipe from which bears 48"OakN50°E 13ft. Thence North 87° 12' East 1330.4 ft. to INT.COR. Sec. 30 where we drove an iron pipe from which bears 8"OakN20°W 5.0 ft. Thence N87°12'East 1314.2 ft to NE cor. $NW\frac{1}{4}SE\frac{1}{4}$ where we drove an iron pipe from which bears 8"Oak N2°W 18.9 ft.
10"Fir S54E 13.5 ft.
Thence South 0° 15' East to the North side of the Rogue R. Conclusion of 1955 survey.

Survey of 1959 and Jan. 1960

Cor. A (NE cor. $W\frac{1}{2}$ $NW\frac{1}{4}$ Lot 2,Sec.29,T35S,R12W.)

Set iron bar on East slope from which bears:
8 in. Oak S21°E 10.9 Mkd. PL BT
54 in. Fir S87½°E 27.0 ft.

# County Surveyor's Record, Curry County, Oregon

CHAINS

Cor. B (SE cor. W½NW¼ Lot 2, Sec. 29, T35S,R12W)

Set iron bar West of Rogue R. Trail(80/) from which bears:
16 in Oak N31E 13.1 ft.
4 in. Oak S72E 13.4 ft.

Cor. C (SW cor. W½NW¼ Lot 2, Sec. 29,T35S,R12W)

Set iron bar on Steep point to South from which bears
8 in. Myrtle 13.7 ft N11°W

Cor. D (NW Cor. E½ SE¼NE¼NE¼ Sec. 30)

Set iron bar on point to SE from which bears:
54"Fir S7½°W 16.6 ft.
30"Oak N83°W 23.3 ft.

Cor. E (SW cor. E½ SE¼NE¼NE¼ Sec.30

Set iron bar on steep E slope from which bears:
18 in. Madrone N85°W 13.3 ft.
14 in. Oak S34°E 17.8 ft.

Cor. F (SE cor. NE¼NE¼ Sec. 30)

Set ½ in. iron pipe in small trail below guest house from which bears 20 in. Fir N3°E 24.7 ft.

Cor. G (SW cor. E½ NE¼ Lot 8, Sec. 30)

3/4 in. pipe E of Rogue River Trial 10 ft. from which bears:
12 in. Fir N17½°W 16.3 ft.
30 in. Fir S62½°W 35.4 ft.

Cor. H (NE Cor. W½W½ SE¼ Lot 8, Sec. 30,)

Set iron bar on steep E slope from which bears:
20 in. Fir N19°E 13.0 ft.
14 in. Fir S86°E 13.7 ft.

Cor. I (SE cor. W½W½ SE¼ Lot 8 Sec. 30)

½ in. iron pipe on steep E slope 100/ from Rogue R. from which bears: 20 in. Maple S55½°W 38.8 ft.

Cor. J (NE Cor. NW¼NW¼ Lot 7) Sec. 30

Set iron bar on steep E slope from which bears:
24 in. Oak N23°W 13.0 ft.

Cor. K (SE cor NW¼NW¼ Lot 7) Sec. 30

Set iron bar on steep E slope from which bears:
66 in. Fir South 11.3 ft.

Cor. L (SW cor. NW¼NW¼ Lot 7)Sec. 30

Set iron bar on gentle South slope from which bears:
24 in. Fir S50°E 8.9 ft.
24 in. Oak N22°E 11.0 ft.

D. C. WAL PRINTERS PORTLAND, ORE. 88238

CHAINS

SUBDIVISION SEC. 3, T31S, R13W W.M., Curry County, ORE.
Survey made by C.C. Zehrenowsky
For Coos Bay Timber Co.
Purpose: To establish the property corners and boundary lines of the Coos Bay Timber Co.'s lands in said Section 3.
Survey made July and August, 1958.

From previous survey work made in the months of July and August of 1958, which is on file in the Curry County Surveyor's office in the County Court House at Gold Beach, Oregon, I found that the true length of the South boundary of said Section 3 to be 5,280.12 feet and to bear N72°00'E, as I found no evidence of the South ¼ post of said Section 3 or of the bearing trees thereof, I established the South ¼ post for said Section 3, a point on a true line an equidistant between the Southwest corner and the Southeast corner of Section 3 at which point I set a 3 inch square post from which I marked a Red Cedar 30 inches, bearing S27°00'E, 23.3 ft. distant ¼ S.B.T. and A White Cedar 34 inches, bearing N74°15'E, 7.0 ft. distant, ¼ S.B.T., thence I established the Southeast corner of the SW¼-SE¼ of Section 3, a point on a true line an equidistant between the South ¼ post and the Southeast corner of Section 3, at which point I set a 3 inch square post from which I marked a White Fir 20 inches, bearing N41°00'W, 26.5 ft. distant 1/16 S.B.T. and a White Cedar 72 inches, bearing S30°00'W., 2.4 ft. distant 1/16 S.B.T.

I commence at the Southeast Corner of said Section 3 which is a 3 inch square post witnessed by original bearing trees, a Cedar stub 40 inches, bearing S68°00'E., 90 links distant, now a stump, a Fir 10 inches, now 30 inches, bearing S53°00'W., 156 links distant, down with chopped out face to be in their proper position as to bearing and distance, thence from this corner I run North (N.20°00') on a random line retracing the east boundary of said Section 3 and at 40.00 chains found no evidence of the east ¼ post of Section 3 or of the original bearing trees thereof. I continue my random line north and at 5,140.7 ft. and intersected the Township line 119.3 ft. east of the Section Corner common to Sections 34 and 35 of Township 30 South, Range 13 West, W.M. and of Sections 2 and 3 of Township 31 South, Range 13 West, W.M. this corner being an old iron pipe located in an old fence corner, one fence bearing north and the other fence bearing westerly, thus I found the true length of the east boundary of said Sections 3 to be 5,142.8 ft. the bearing of which is N01°20'W., thence at a point on a true line between the Southeast Corner and the Northeast Corner of Section 3 and by the proportionate measurement method I established the East ¼ post, a 3 inch squared post from which I marked a Fir stump 24 inches, bearing N 10°45'E., 36.0 ft. distant, measurement to face, ½S.B.T. and a Fir 10 inch bearing S16°30'W., 40.5 ft. distant, ¼ S. B.T., thence I established the southeast corner of the NE¼-SE¼ of Section 3 at a point on a true line on equidistant between the east ¼ post and the southeast corner of said Section 3, at which point I set a 2 inch square post and a mound of rock from which I marked a White Cedar Stump 36 inches, bearing N60°00'W., 70.0FT distant, measurment to face, 1/16 S.B.T. and a Fir stump 32 inch bearing N41°00'E., 15.0 ft. distant, measurement to face, 1/16 S.B.T.

Commencing at the northeast corner of said Section 3 I offset 30.0 ft. south and run west (N91°00') on a random line and at 103.5 ft. set 30.0 ft. north back on line continue west retracing the north boundary of said Section 3 and at 1,324.3 ft. intersect an old fence bearing north and south and at 2,642.0 ft west I set a temporary stake from this stake I found a 3 inch square post set along side of an iron pipe bearing S58°30'W and 31.4 ft. distant from my temporary stake this pipe being in the approximate location of the north ¼ post for Section 3 and after diligent search, finding no evidence of the bearing trees for the north ¼ corner of said Section 3

# County Surveyor's Record, Curry County, Oregon

CHAINS

and finding no record of such pipe corner I conclude that the pipe corner could be in error, thence I continue my random line West and at 5,196.4 ft. intersected the west boundary of Section 3 38.6 ft. south of the northwest corner of said section 3, thus I found the true length of the north boundary of Section 3 to be 5,196. ft. the bearing of which is S89°35'W., thence at a point on a true line an equidistant between the northeast corner and the northwest corner of Section 3 I established the North ¼ post for said Section 3 a 3 inch square post from which I marked a 10 inch Fir bearing NO6°15'W., 35.7 ft. distant ¼ S.BT. and a Fir 18 inches bearing S88°30'W., 88.8 ft. distant ¼S.BT.

Commencing at the north ¼ post of Section 3 I run S01°05'E., and intersect the South ¼ post, and commencing at the East ¼ post of Section 3 I run S89°14'W., and intersect the West ¼ post, thence at point of intersection of the true ¼ lines through said Section 3 the center of Section 3 was established, a 1 inch iron pipe, from which an Alder 24 inches bears S62°00'W., 27.5 ft. distant scribed C.S.3, BT., a Fir 14 inches, N17°00'W., 44.4 ft. distant scribed C.S.3, BT., and a Hemlock 12 inches, N22°30'E., 28 ft distant scribed C.S.3, BT., thence at a point on a true line an equidistant between the center and the South ¼ post of Section 3 the northwest corner of the SW¼-SE¼ was established, a 3 inch Cedar post from which a cedar 28 inches bears N23°00'W., 18.5 ft. distant scribed 1/16 S.BT. and a Fir 30 inches bears S49°00'E., 12.8 ft. distant, scribed 1/16 S.BT., thence at a point on a true line an equidistant between the center and the east ¼ post of Section 3 the northwest corner of he NE¼-SE¼ was established, a 1 inch iron pipe from which a Cedar 10 inches bears North 18.5 ft. distant scribed 1/16 S.BT. an Alder 10 inches bears S47°00'E., 36.7 ft. distant, scribed 1/16 S.BT., thence at the point of intersection of the true 1/16 lines through the SE¼ of Section 3 the northeast corner of the SW¼-SE¼ was established, a 4 inch square post from which a Fir 24 inches bears S61°30'W., 23.5 ft. distant scribed 1/16 S.BT. and a Fir stump bears N89°00'E., 7.2 ft distant, measured to face, scribed 1/16 S.BT.

Coos Bay Timber Co. property lines were run and blazed.

C.S. Lehmanowsky
Engineer, Oregon 1768

CHAINS

CORNER NOTES FOR SURVEY IN T39S., R13W., WM.
FOR KLAMATH CEDAR CO. BROOKINGS OREGON Nov. 1959
RECORD OF REESTABLISHMENT OF CORNERS
SET BY U.S. GOVERNMENT SURVEY

1. Relocation of 1/4 corner to Sections 35 and 36, Tp. 39S., R13W., WM.

We locate corner on line of very old and some more recent blazes running North and South and 100 ft. south of top of steep SW slope and 30 ft. W of south end of high rocky point which we identify as the natural monument described in US. Deputy surveyor Harvey's field notes as 41.50 chains North of the SE corner of Section 35, T39S R13W. WM. and being a point of rocks, height 1050 ft. We remonument corner with 1 inch iron pipe in mound of stone (This pipe will be replaced with a properly-stamped brasscapped iron pipe in the near future).

From the corner there bears:

A. S43°E 27.0 ft. center of clump of three tan oaks; 2 are 5" DBH and the other 11½". We consider these trees to be sprouts from the 15" Oak BT. mentioned in the field notes.

B. N56°30'E., 16.0 ft. D. Fir (conky) old growth tree 28" in DBH. We scribe ¼ S 36 on the upper and BT on the lower of a double face, cut and X above face and 3 hacks on back.

C. N74°W., 26.0 ft. D.Fir old growth tree 29" in DBH marked S35 BT. in above fashion.

D. S80°E., 17.0 ft. to spot where root fragements of a D. Fir tree down to the SW were found. This tree has so burned and decayed that it shows no evidence of survey marks. We consider it to be the remnants of U.S. Deputy Harvey's BT. for the ¼ corner because it is the only live or dead evidence of a D. Fir tree properly located in reference to the called natural monument (rock point) which can be found and it agrees in location with the clump of tan oaks, the rock point and the line of old blazes.

2. Relocation of Corner to Sections 25-26-35 & 36 TP. 39S R13W WM.

We relocate the corner position from the stump of a recently felled tan oak tree which is 36" in DBH (outside bark) This tree was felled in 1959 and the butt log lies in small gulch to the NE. That log has old, large deep blazes into the wood on the south and east faces but shows no evidence of scribed marks. To the NW, in 1958, we found remants of the lowe portions of the tan oak witness tree called for in the Government field notes of U.S. Deputy Harvey's survey. This tree is approximately 18" in DBH and shows a very old axe face in a decayed and eroded condition. Part of the overgrowth from this tree shows it was definitely faced by an axe many years ago. This tree was pushed over and partially destroyed by the construction of a cat road and its original position falls in the edge of that road. The other trees called in the government field notes have been destroyed by natural agencies or logging.

This corner falls on a North-South line of very old (and some more recent blazes leading North from the ¼ corner to Sections 35 and 36. It is 1652.1 ft. south of the ridge called in the government notes at 28.34 chains (1863.8 ft.) It is 1728.7 ft. east of the high rocky bluff called in the field notes at 27.11 chains (1782.3 ft). It is 9459.4 ft north of the point of rocks called in the field notes at 41.50 chains north on the line between 35 and 36. This latter distance to a natural monument is not in agreement with the field notes and I consider that an error was made in measuring or recording the distance between the point of rocks and this corner because the corner position as we found it is in reasonably good agreement with that indicated by the field note calls to the positively identified natural monuments to the north and west of the corner.; i.e., the ridge and the rock bluff. We monument this corner with a brasscapped iron pipe 1" diameter

# County Surveyor's Record, Curry County, Oregon

289

CHAINS

stamped T39S R13W W. S25,26,35 & 36 L.S. 437 RPE 3010 and pile stones around that monument. We mark the following witness trees to this corner:

A. N27°W., 1.3 ft. Stump of tan oak original DT. 36" in DBH. Tree cornered by us in 1959 but no face or scribe found. It may have been bark scribed. Tree felled in 1959 and butt log showing heavy, deep large blazes lies to small gulch to NW.

B. S75°E 81.0 ft. a 23" tan oak tree with a double axe face cut into the wood. The upper face we scribe S36 and the lower BT. An X is cut into the wood above the faces and the tree is hacked 3 times on the reverse side.

C. N29°W., 21.7 ft. to center 25" tan oak scribed S26 DT. and marked on one face with X and hacks.

D. N83½°W 86ft. to Flat-toppedTan Oak,Mkd S35 BT We set 1 in. brasscapped IP in mound of rock.

Corner is at north side of cat road going downhill to the SE to BLM Corner. The area to the NW and SW was logged 8-10 years ago, To SE logged in 1959 for and to BLM lines. Small gulch approximately 35.0 ft. north of corner (course SE).

Robert E Kleiner
R.P.E. Oregon #3010

Poland P Casey # 437

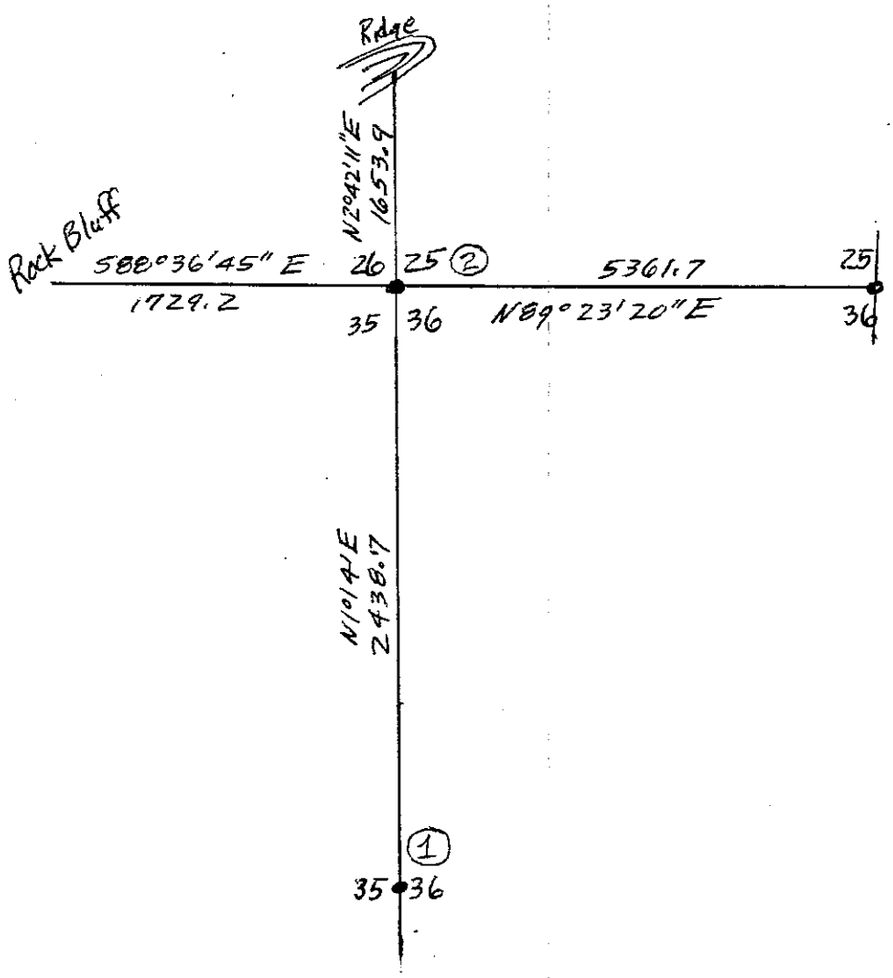

CHAINS

SUBDIVISION OF SEC. 4
T39S,R14W,W.M.
Curry Co., Oregon

FOR: Wilbur Ostrander
BY: H.J.Newhouse,D.Hogue,C.Hogue
PURPOSE: Property line location
DATE: Completed Mar.5,1960

We commence survey at SE cor. of Sec. 3,T39S,R14W,W.M. Identify corner from County Surveyor's records. Thence West on random line.thru brush and cutover timberland.

| | | |
|---|---|---|
| 426 | ft. | Cross Creek |
| 764 | | Top of rise |
| 1567 | | Creek |
| 2083 | | Spur to S. |
| 2614 | | Draw |
| 2640 | | No trace 1/4 |
| 2832 | | top ridge(2838 in Gov'n notes) |
| 3462 | | Creek to SW |
| 5088 | | top of spur to S. |
| 5280. | | No trace Sec. Cor. our point falls 75 ft. North of old growth timber line in area logged and repeatedly burned. Thence we continue West. |
| 6190 | ft. | Creek to S. There was faint evidence of a trail on W. side of Creek which would agree with Gov'n notes. |
| 6329 | | Enter open pasture land. |
| 6973 | | Descend steep slope |
| 7388 | | on W. boundary access road |
| 7912 | | Our point falls in marshy area recently cleared by State Hwy. Dept. A group of burned fir stumps lay W. on a point of high ground and a small group of fir stumps lay N. on a small point of high ground the remainder of the area being marshy. Using the Southern most stump of the group to the North of us (which is of the proper size but badly burned) root fragments of a willow fall in proper relation. We accept this as location or 1/4 Cor. S. side Sec. 4. Thence West. |
| 8673 | ft. | top of rise |
| 9146 | | in deep side draw |
| 10,050 | | in center of new highway fill and approx. centerline of creek.(Gov'n call 10,000ft.) |
| 10,560 | | No trace Sec. Cor. Area cleared, burned and filled. |
| 11,170 | | Foot of bluff and Ordinary High Tideline of Pacific Ocean. Distance is short of record. Gov'n 11,588. |

We are shown by Mr. Ostrander a oak tree presumed to be on the East side of said Section 4 and to be the witness tree for the 1/4 Sec. corner on the East side of Sec.4. From this tree we go N76°W 6.6 ft. and run random line South. At 5451.8 South we locate 1/4 corner between Sec.s 9 and 10 which we identify from remains of original BT's 40 in. Fir N50°W 41.6 ft. is in good order. The 20 in. Fir N67°E 50.2 feet is dead stub. We set a fir post in rockpile from which bears: 14 in. Oak S15°E 9.8 ft. and 16 in. Oak N55°W 20.4 ft.

CHAINS

Thence from the 1/4 corner betn' Sec.s 9 and 10 we go West to point on random line and thence North. Descend steep 40° plus slopes to

668 ft. Creek flowing NNW thence over point and parallel to creek to
995 Main branch creek flowing W. Junction of two creeks is West. Thence ascend cliff.
1482 Creek to West
1512 On spur bet'n two creeks. Ascend steep
2550 Timberline enter logged and burned area
4074 S. side old Highway 101.
4452 Spur thence descend to point of beginning.

From the aforemention presumed location of the 1/4 Sec.Cor. on the East side of said Sec. 4 we run random West thru center of said Sec. 4. We descend.663 ft.to West boundary old Oregon Coast Hwy. Thence across grazing land to Sta. 5162.9. From this point a iron pipe bears South 27° 53' East 178.5 ft. This pipe sits on a high bank above an old logging road. Next to it is a 6 in. squared redwood post 10 inches above ground. From said iron pipe we go North on random line. 848 spur to West. 2632.2 we are at point in E-W fenceline. The fence is in poor condition and our particular point falls on a old log landing. The area in general is far from being in its natural state. We make a diligent search for the NW cor. to Sec. 4 but to no avail. Thence from our temporary point for NW cor. Sec. 4 West along fenceline.

997 ft. Cross N-S fence descend
1302.7 In bottom of narrow draw in fenceline we find a 6 in. squared redwood post 10 inches above ground.
2455 Burnt Hill Creek
2620.0 In fenceline we find 6 in. squared redwood post 10 in. above ground. We make local inquiry as to history of this fence and redwood posts we found. From Mr. Fred Metgus local land owner and timber crusiser we find that a survey was make for a Mr. M.G. Binkley by Charles Fitzhugh former County surveyor about 1933. The purpose to mark the conners and fence the land. Mr. Metgus remembers this quite well since he worked on the crew. Since there is no dispute by the land owners over the location of the fence or the corners and since Mr. Fitzhugh is known as a competent surveyor of long standing reputation(Since 1890) we accept the corners set by him on the basis that he had better corner assessories at the time his survey was made than did we. Thence at a point 165 ft. West of Burnt Hill Creek next to a redwood post in a fenceline we drive an iron pipe with a mound of rock and properly marked post for the 1/4 Section corner on the North side of Sec. 5, T39S,R14W,W.M. Thence on true line or North 89° 50' East 1317.3 feet to a redwood post in a fenceline marking the NE cor. of Lot 2, Sec. 5. Beside this post we drive an iron pipe with a mound of stone and post. Thence on this line extended or North 89° 50' East 1317.3 feet to a point where at the end of said fenceline we establish the NW corner of Sec. 4. by driving an iron pipe next to a large log with a mound of stone and post from which bears:

24 in. Fir S19½°E 53.1 ft.
24 in. Fir N10°E 82.0 ft.
16 in. Fir N60°W 101.2 ft.

Thence from the NW corner of Sec. 4 East on random line.

1660 ft. Creek to N
1880 Creek to N
2640 No trace 1/4
3422 Creek to NW

CHAINS

Sec. 4,T39S,R14W,W.M.

At a point 3939.4 feet East of the NW corner of Sec. 4 we find a iron bar set by State HWY. Dept for the NE cor. of Lot 2, Sec. 4. Thence South 89° 37' East 284.4 feet to an iron bar set by the State Hwy. Dept on West side of old Highway 101. Thence across highway and ascend to NE cor. of Section 4 as described in County Surveyor's records on restored corners. We find the distance and bearing over the last mile to be East 5235.8 from the NW Cor. of Sec. 4 to the NE cor. of Sec. 4. Thence we return on true line West 1308.9 feet and set the NE cor. of Lot 2, Sec.4. We drive an iron pipe with a rock mound and post from which bears:

42in. Fir S54½°E 56.8 ft.
State Iron Bar N 50° 44' E 16.3 ft.

Thence we continue West 1308.9 feet and set the 1/4 Sec. Cor. on the N. side of said Sec. 4 by driving an iron pipe with a rock mound and post from which bears REA power pole N31½E 75.0 ft. Thence we return to iron bar on W. side of 101 and N boundary of Sec. 4 and traverse along highway right of way Southerly to random line E-W through center of Sec. 4. We now compute our closeure around the N½ of Sec. 4 and finding no error of consequence we compute the distance from the NE cor. of Sec. 4 to the 1/4 Sec. cor. bet'n Sec.s 9 and 10. We then compute the location of the SE cor. of Sec. 4 by double proportion. From the true location by double proportion of the SE cor. of Sec. 4 the NE cor. bears North 1° 21'East 5293.4 ft.;The 1/4 Sec. Cor. on the S. side of Sec. 4 bears S89°31'W 2637.1 ft.; the 1/4 Section cor. bet'n Sec.s 9 and 10 bears S1° 33' E 2610.1 ft.; the SE cor. of Sec. 3 bears N89°08'E 5274.3 ft. We set the SE cor. of Sec. 4 by driving an iron pipe on the W. side of a uproot with a post and mound of stone from which bears:

14 in. Fir N18°E 96.1 ft.
18 in. Oak S45°W 34.5 ft.
20 in. Oak S60½°E 18.5 ft.

Thence we go on true line S89° 31' W 2637.1 ft. and set the 1/4 Sec. Cor. on the S. side of Sec. 4 by driving an iron pipe with a mound of stone and post S25°W 17 ft. from a fir stump heretofore described. By the time we set this corner this area had been greatly altered by the State Hwy Dept. The corner now falls on the North side of a drainage ditch. Other portions in this area have been filled and the old natural drainage altered. From the 1/4 Cor. on the S. side of Sec. 4 we go on true line or North 89° 31' E 1318.5 ft. and set the SW cor. of SE¼SE¼ of Sec. 4 by driving an iron pipe with a mound of stone and post. From the SE cor. of Sec. 4 we go on true line N 1° 21' E 1327.5 ft. and set the NE Cor. of SE¼SE¼ of Sec. 4 by driving an iron pipe with a mound of stone and post from which bears: 32In. Fir S86½°E 82.5 ft. Thence we continue on true line N 1° 21' E 1327.5 ft. to true location of 1/4 Sec. cor. on E. side of said Sec. 4. We driven an iron pipe with a mound of stone and post from which bears:

14 in. Oak(Partially dead) N51½°E 62.5 ft.
10 in. Oak S80°W 156.2 ft.

Prior to setting this corner we make a diligent search for evidence of original corner since the proportionate point was 199.4 ft. South and 53.8 East of the presumed location heretofore described. The area has been burned logged and partially covered by a slide. No trace was found. We have sufficient information to subdivide the NE¼SE¼ of Sec. 4 and by computation we determine the courses and distances to surround same. From the NE cor. of the SE¼SE¼ of Sec. 4 heretofore described we run on true line South 89° 47' West 1316.0 feet and set the SW corner of the NE¼SE¼ by driving an iron pipe with a rock mound and post. Thence North 1° 27' East on true line we immediately cross draw and ascend to bench. At 1334.7

W. A. WAY, PRINTER, PORTLAND, ORE. ARMA

CHAINS feet we set a post in rock mound in narrow creek bed for NW cor. of NE¼SE¼ Sec.4. Thence North 40.3 feet to iron pipe driven as Witness corner to NW cor. NE¼ SE¼ Sec. 4. This iron pipe is on narrow ridge between 2 creeks. For the quarter corner between Sec.s 4 and5 we build mound of stone next to iron pipe and redwood post along with properly marked post from which bears:

30 in. Fir N2°W 45 ft.
30 in. Fir S9°E 75 ft.

CHAINS

SUBDIVISION of SECTION 33, T36S, R14W
For EVANS PRODUCTS COMPANY

This survey was begun at the corner common to Secs. 28,29,32,33. From this corner I run N88°56'E on a true line between Sections 28,and 33. At 1279.6 ft. I establish the W-1/16 corner between Sections 28 and 33.
At the point for the corner I set a 1.5" iron pipe from which
A Fir 30" in diam. bears S55°30' W 18.2 ft. marked 1/16S33BT
A Fir 28" in diam. bears N10°15'W 18.6 ft. marked 1/16S28 BT
From this corner I continue N88°56' on a true line between Sections 28 and 33. At 2559.2 ft. I find no sign of the original 1/4 corner described in the Goverment notes; therefore I establish a new corner as follows:
At the point for the corner I set a 1.5" iron pipe from which
A Maple 24" in diam. Bears N3°0'E 31.6 ft. marked 1/4S28 BT
A Fir 54" in diam. bears N8°0'W 19.4 ft. marked 1/4S 33 BT
From this corner I continue N88°56'E on a true line between Sections 28 and 33. At 3838.8 ft. I establish the E-1/16 corner between Sections 28 and 33. At the point for the corner, I set a 4"x4"x3' Oak post. There are no bearing trees near to mark.

From this corner I continue N88°56'E on a true line between Sections 28 and 33. At 5118.4 ft. I find the corner to Sections 27,28,33,and 34, as established by S.O. Newhouse.

Beginning at the corner to Sections 27,28,33,and 34, I run due South on a true line between Sections 33 and 34. At 2570.6 ft. I find no sign of the original corner described in the Goverment notes;therefore , I establish a new corner as follows:

At the point for the corner I set a stone 8"x8"x10" from which:
A Fir 12" in diam. bears N66°0'W 7.6 ft. marked 1/4S33 BT
A Fir 12" in diam. bears S76°0'E, 27.0 ft. marked 1/4S34 BT

From this corner I continue due South on a true line between Sections 33 and 34. At 5141.2 ft. I find the corner to Sections 33,34,3 and 4. as re-established by V.W.Hosford.

Beginning at the corner to Sections 33 and 34, T36S R14W and 3 and 4, T37S R14W, I run N88°52'W on a true line between Sections 33 and 4. At 1301.2 ft. I establish the E-1/16 corner between Sections 33 and 4.
At the point for the corner I set a 1.5" iron pipe from which
A Fir 46" in diam. bears N51°30'E 31.6 ft. marked 1/16S33 BT.
A Port Orford Cedar 16 in. in diam. bears S23°45'E 46.1 ft. marked 1/16 S4 BT.

From this corner I run N88°52'W on a true line between Sections 33 and 4. At 2602.4 ft. I find the 1/4 corner between Sections 33 and 4. I find the bearing tree in Section 33 has blown over and the stump of the bearing tree in Section 4.
At the point for the corner I set a 1.5 in. iron pipe.
From this corner I run N89°25'W on a true line between Sections 33 and 4. At 2582.9 ft. I find the corner common to Sections 32,33,4 and 5. I find the mound of stone set for the corner and all the bearing trees but the one for Section 4.

From this corner I fun N0°46'E on a true line between Sections 32 and 33. At proportionate distance af 2483.9 ft. I establish the 1/4 corner between Sections 32 and 33, ther being no evidence of the original corner.
At the point for the corner I set a 1.5 in. iron pipe.From which:
A Maple 24" in diam. bears N69°0'W 13.2 ft. marked 1/4S32 BT
A Fir 50 in. in diam. bears N85°45'E 36.3 ft. marked 1/4 S33BT

CHAINS

From this corner I continue N0°46'E on a true line between Sections 32 and 33. At 3725.8 ft. I establish the North 1/16 corner between Sections 32 and 33.
At the point for the corner I set a 1.5 in. iron pipe from which:
A Fir 18" in diam. bears S74°45'W 19.3 ft. marked 1/16 S32 BT
An Oak 12 in. in diam. bears N86°30'E 19.3 ft. marked 1/16 S33BT
From this corner I continue N0°46'E on a true line between Sec. 32 and 33. At 4967.7 ft. I find the corner common to Sections 28,29,32, and 33.

I then proceed to establish the center of Section 33. I find the bearing and distance from the West 1/4 corner to the East 1/4 corner to be N89°54'E 5152.2 ft. the bearing and distance from the South 1/4 corner to the North 1/4 corner to be N0°29'E 5042.3 ft.

From the 1/4 corner between 33 and 4 I run N0°29'E on a true line. At 2514.9 ft. I interesect the East and West centerline. At this point I set a 1.5 in. iron pipe for the center 1/4 corner of Section 33 from which:
A Fir 28" in diameter bears N80°W 20.6 ft. marked C$\frac{1}{4}$ S33BT
A Fir 42" diameter bears N57°E 17.9 ft. marked C$\frac{1}{4}$ S33BT.

From this corner I continue N0°29'E on a true line. At 3778.6 ft. I establish the center North 1/16 corner. At the point for the corner I set a 1.5" iron pipe from which:
A Fir 16" in diameter bears S29°30'W 38.2 ft. marked 1/16S33BT.
A Fir 56" in diameter bears N67°30'W 16.6' marked 1/16S33BT.

From this corner I continue N0°29'E on a true line. At 5042.3' I find the $\frac{1}{4}$ corner between Sections 28 and 33.

I then proceed to the $\frac{1}{4}$ corner between Sections 32 and 33. From this corner I continue N89°54'E on a true line. At 3861.7 ft. I establish the center East 1/16 corner. At the point for the corner I set a 1.5" iron pipe from which:
A Maple 22" in diameter bears N43°15'E 43.0' marked 1/16S33BT.
A Fir 54" in diameter bears S36°45'E 41.9' marked 1/16S33BT.

I then proceed to establish the center of the NW-1/16 corner between Sections 32 and 33, to the center North 1/16 corner of Sections 33 to be N89°25'E 2564.9', the bearing and distance from the center West 1/16 corner to the West 1/16 corner between Sections 28 and 33 to be N0°38'E 2505.6 feet.

From the center West 1/16 corner I run N0°38'E on a true line. At 1253.9 ft. I intersect the East and West centerline of the NW$\frac{1}{4}$. At this point I set a 4"x4"x3' Oak Post for the Northwest 1/16 corner from which:
An Oak 20" in diameter bears N49°45'W 18.0' marked 1/16S33BT.
An Oak 16" in diameter bears S81°15'W 11.6' marked 1/16S33BT.

From this corner I continue N0°38'E on a true line. At 2505.6' I find the West 1/16 corner between Sections 28 and 33.

Survey completed April 18,1960.

William C. Stiles 432

CHAINS

SUBDIVISION OF SEC. 32
T35S,R14W,W.M.

PURPOSE: Locate property lines
FOR: U.S.Plywood and Jack Adams
BY: H.J.Newhouse,E.Bennett, D.Hogue,C.Hogue
DATE:Completed April 25, 1960

We commence at 1/4 corner W. side of Sec. 32 which is a iron pipe in E-W fenceline. We mark as BT'S
8 in. Fir N 11½°W 67.3 ft.
8 in. Fir N15°E 67.0 ft.
Thence E along fenceline.
1104 ft. top of rise
2616 ft. End of standing fence. Fence now runs N.
5215 ft. We are at fence corner of fence running N. and E. We make search for 1/4 cor. E. side of Sec. 32. We locate stump of 35 in. Fir S64°W 160 lks. We chop out base of stump and are able to read 1/4S. We set iron pipe in mound of stone with post and mark:
13 in. Fir N22¼E 169.0 ft.
13 in. Fir N56°W 77.7 ft. (See note below)
The aforementioned fence corner bears E. 71 ft.
Thence from the 1/4 Sec. Cor. E side of Sec. 32 Southerly by traverse along road. At 2640 South we make search for SE cor. Sec. 32. We locate 44 in. Fir snag N49°W 210 lks. With a chain saw we cut wood back to bearing mark top and bottom and split out scar and read original marks. The course and distance of last half mile is South 0° 14' West 2642.2 ft. We set iron pipe in rock mound with post and mark:
10 in Fir N26°W 24.7 ft.
18 in Oak S17½°W 64.0 ft.
30 in Fir N66½°E 22.0 ft.
10 in Madronne S21°E 26.2 ft.
Thence we return to 1/4 Sec. Cor. E. side of said Sec. 32 and run N. on random line.
1349 ft. Cross fence
1445 ft. Summitt
2640 ft. We make diligent search for NE Sec. Cor. Area has been heavily burned many times. We locate however a stone mound described in 1879 notes. We set iron pipe in said mound and mark 33 in. Fir S40°E 160.6 ft.
Thence West on random line: (See Note #2)
150 Top of ridge
756 Spur
1320 Gregg Cr.
2006 Cr.
2560 N-S fence
2640 No trace 1/4 Cor.
3417 Catroad
5215.3 ft. NW Cor. of Sec. 32 bears N. 6.0 ft.
We identify cor. from previous work and remains of 2 BT'S now snags. We set iron pipe next to mound of stone and mark:
7 in. Fir N54°W 12.7 ft.
5 in. Fir N30E 45.4 ft.

(NOTE) The distance and bearing from 1/4 Cor. W side to 1/4 Cor. E side of Sec. 32 is S89° 32' E 5158.3 ft.
(NOTE #2) The distance from E 1/4 Cor. to NE Cor. of said Sec. 32 is N.1°31'E 2657.7 ft.

CHAINS

Thence we return to 1/4 Cor. W. side of Sec. 32 and run random line S1°E.

1085 ft. We leave open ground and enter timber

2560.7 ft. Cor. bears E. 38.7. Corner is as described in County Surveyor's record of restored corners. Course and bearing over the last 1/2 mile is South 1° 52' East 2560.7 ft.

Knowing from other survey information that the 1/4 Sec. cor.on the S. side of Sec. 32 is not in we compute the bearing and distance of same. It is S 88° 38' E 5065.9 ft. frmm SW Sec. Cor. to SE Sec. Cor. This agrees closely with other information. We KKK now have sufficient information to subdivide Sec. 32. We compute the location of the Int. 1/4 Sec. Cor.

From the W 1/4 it bears: S89° 32' E 2618.3 ft.
From the E 1/4 it bears: N89° 32' W 2540.4
From the N 1/4 it bears: S0° 04' W 2639.2
From the S 1/4 it bears: N0° 04' E 2602.2

We compare the location of the fence corner to the true location of the Int. 1/4 Sec. corner. We find the fence corner to be N. 23.6 ft. and 3.0 ft. E. of the true location. The fence having stood longer than 10 years we accept the fence as the intended location. Thence from the intended location of Int. 1/4 Sec. cor. S88°28'E 1273.0 ft. to the true location of the NE cor. of the NW¼SE¼ Sec. 32, where we set an iron pipe. No BT's available. Thence from the aforementioned corner S0°09'W 2622.2 feet to an iron pipe set by associated survey marking the SE cor. of the SW¼SE¼ of Sec. 32. The course and distance agree with the computation.

Thence we return to the NE cor. of Sec. 32 and on true line N89°56'W:

| | |
|---|---|
| 1303.9 ft. | Set iron pipe on E bank of Gregg Cr. from which bears: 6 in. limb of 24in. Myrtle N44°W 32.9 ft. |
| 2607.7 | Proportionate distance. Set iron pipe in mound of stone for 1/4 Sec. Cor. N. side of Sec. 32 from which bears: 8 in. Fir N32E 26.5 ft. Cedar snag S80°W 25.5 ft. |
| 3911.4 | Set angle iron in mound of stone in marshy area SE of corral from which bears: 24 in. Fir N10°W 51.0 ft. |
| 5215.3 | NW Cor. Sec. 32 heretofore described. |

CHAINS

SURVEY FOR AL PIERCE LMBR. CO.
BY ROGER LaFlame and Ryce Wilson
Sec. 7, T32S R14W W.M. and
Sec.13, T32S R15W W.M.
Survey started in March 1958
Survey completed in Feb. 1960.

I begin this survey at the Witness Corner 8.60 chains East of the closing corner for Sec. 6 and 7 on the West boundary of T32S, R14W W.M. The basalt rock and the Alder BT have long since slid into the river but the 12" Fir S31°30'E. 77 lks. (50.8') is still standing with the scribes plain when I open it up. I set a 1" irpn pipe for this corner in a mound of stone with a 4"x4"x5' Cedar post alongside and scribe WCBT 378 on:
16" branch of a clump of Myrtles S.16°W. 23.0 ft.
12" Fir S15°15'E. 102.0 ft.

The corner itself is on a landslide but the trees are not. I go South from this corner on a random line Var. 20°00'E. South 924.0 Ft. I offset 567.6 ft. West to the approximate position for the corner to Sec. 12 and 13, T32S, R15W. WM. I am unable to find any evidence of this corner so I continue South on my offset line.

1750 Right bank of Sixes River flowing NW
2000 Left bank of Sixes River
3554.8 Set stake at approximately ¼ corner. Nosign of the corner for Sec. 13.
4183 Sharp spur slopes NE with a logging road down it.
4800 Dry gulch slopes SE
5262.3 Set a stake for the approximate Closing Corner for Sec. 7 and18, T32S. R14W WM. No sign of the corner.
5336 Creek flows SE.

South 6145.4 I fall 592.7 ft. East of the corner to Sec. 13 and 24 on the East boundary of T32S R15W WM. as measured from the witness corner to the closing corner of Sec. 6 and 7 T32S R14W WM. I fall 25.1 ft. East with my offset random line which was 567.6 ft. West. I set a 1" iron axle with a gear on top underneath a down Fir for the corner to Sec. 13 and 24. 30" Fir snag with good scribes bears N.75°00'W. 26.4 ft. (40)lks. which was recorded as Cedar in the original survey There is no sign of the other BT. This corner is 80 ft. North of a creek flowing SE. I rewitness this corner by Scribing trees as follows:
10" Cedar S.60°W. 18.5 ft. scribed S24BT 378
26" Cedar stump N72°30'W. 18.0 ft. to face scribed S13BT 378

I now return to the Witness Corner to the Closing Corner of Sec. 6 and 7 T32S. R14W WM. and go West 567.6 ft. to the approximate location of the Closing Corner on the range line. This point is on a gravel bar. I then turn and run North Var. 20°00'E. on a random line.

North 60 Left bank of Sixes River
585 Left bank of Sixes River
1183 Center of County Road runs East and West
1480 Spur slopes SW
1865 Gulch slopes SW
2250 Top of hillock
3108 Creek flows West
3699 Creek flows SW
4060 Gulch slopes SE
4810 SSpur slopes SE
5480 Intersect ridge coming from the SW then along line
5720 Ridge leaves NE
6445 Gulch slopes West
6900 Strong local attraction

CHAINS

6987.0 I fall 7.7 ft. West of the ¼ corner on the East boundary of Sec. 1 T32S. R15W WM. This corner is marked by a brass cap pipe set by the U.S. Cadastral Engineers in 1955. I calculate the bearing and distance of the range line from the ¼ corner on the West boundary of Sec. 1 T32S R15W WM. to the SE corner of Sec. 13 to be S.00°09'W 13,132.4 ft. As I made a diligent search for all the corners between these corners without success I proceed to reestablish some of them as follows:
I return to the stake I left 924.0 ft. South and 567.6 ft West from the Witness Corner to the Closing Corner of Sec. 6 and7 T32S R14W WM. and measure 31.5 ft North and 12.0 ft. West where I set a 2" steel shaft 5' long in the ground 3½ ft. at the proportional distance for the corner of Sec. 12 and 13 on the East boundary of T32S R15W WM. I mark new bearing trees as follows:
28" Maple N68°30' W 122.5 ft. scribed S12 BT. 378
26" Maple S76°00'W 149.5 ft. scribed S13 BT. 378.
I then return to the stake I left 3554.8 ft. South on my line South offset 567.6 ft. West from the Witness Corner to the Closing Corner of Sec. 6 and 7 T32S R14W WM. and measure 35.9 ft. N and 18.5 ft. West where I set a 3/4 inch iron pipe for the ¼ corner on East boundary of Sec. 13 T32S R15W WM. at the proportional distance I then scribe ¼ S.BT. 378 on:
15" Myrtle S83°W 17.8 ft.
17" Myrtle N48°30'W 44.0 ft.
I set the South 1/16 corner on the East boundary of Sec. 13 T32S R15W WM. by setting a 4"x4"x6' scribed Cedar post at the proportional distance and witness it by scribing 1/16 S BT. 378 on:
18" Cedar stub N82°W 9.5 ft. to face
12" Cedar stub S13°30'W 11.4 ft. to face
I then return to the stake I left 5,262.3 ft South on my line South offset 567.6 ft West from the Witness Corner to the Closing Corner of Sec. 6 and 7 T32S R14W WM. and measure 6.6 ft North and 22.9 ft West where I set a 1" iron rod for the Closing Corner to Sec. 7 and 18 T32S R14W WM. at the proportional distnace. I witness the corner as follows:
26" Cedar stump S68°45'E 38.3 ft to face scribed S18 BT. 378
8" Chinquapin Oak N29°E 14.3 ft. scribed S7 BT. 378
I mow go to the corner of Sec. 7,8,18 and 17 T32S R14W WM. where I set a ½" iron pipe from the two original BT's which stand as follows:
24" Fir (now 48") N78°W. 93 lks. (38.3 ft) which has been opened with scribes now visible.
20" Alder (now 24") N74°E 93 lks. (64.4)ft. on the slope or 61.0 ft level. this tree shows signs of a face but is rotted inside. I scribe S8 BT. 378 in the bark of it. There is also a 1½" iron pipe bearing N46°W 9.0 ft. and an 18" Maple recently scribed S8 BT. which bears N46°E 54.0 ft. to the center from the true corner. I mark two new bearing trees as follows:
14" Fir S25°E 20.3 ft to center scribed S17BT 378
24" Cedar S64°30'W 58.5 ft to the center scribed S18 BT 378
I then go West Bar. 20°00'E from the above corner on a random line

West
440 Spur slopes North
682.1 Set approximate 1/64 corner in bottom of dry gulch sloping NW
1100 Small ridge N and S
1245 Dry gulch slopes NW
2453 Creek two ft. wide flows NW
2639.2 Set approximate ¼ corner, No sign of original
2907 Flat ridge N and S
3525 Enter flat
4072 Right bank of Dry Creek
4170 Left bank of Dry Creek

D. C. WAX, PRINTERS PORTLAND, ORE. 85234

CHAINS

4550 Begin to ascend
5357.6 ~~XXXXXX~~ I fall 5.8 ft. South of the Closing Corner to Sec. 7 and 18 T32S R14W WM. set previously.
I now return along my line and set several corners but first I measure the West ½ mile as the topography checked almost almost perfectly until I came to Dry Creek and then It disagreed from thereon. My second measurement agrees with my first so I decided to set the ¼ corner by the topography. I then set a 5/8" iron rod and a 4"x4"x4' scribed Cedar post. for the ¼ corner to Sec. 7 and 18 by measuring 0.8 ft. West and 2.9 ft. North from the approximate corner I set 2639.2 ft. West on my random line. I scribe ¼ S BT. 378 on:
7" Fir S82°30'W 9.8 ft.
12" Cedar East 18.5 ft.
I set the 1/64 corner West of the corner to Sec. 7,8,18 and 17, T32S R14W WM. by measuring 22.1 ft. East and 0.7 ft. North from the approsimate 1/64 corner. I set 682.1 ft. West on my random line. I set 5/8" iron rod and a 6"x6"x5' Scribed Cedar post for this corner and scribe 1/64 S BT. 378on
15" Alder N11°W 5.0 ft.
6" Alder S32°30'E 4.7 ft.
I now go to the ¼ corner between Sec. 13 and 24 T32S R15W WM. where I set a 5/8" iron rod from the one remaining BT. Which is:
24" Fir S62°W 25 lks.
I scribe ¼ S BT. 378 on :
14" Fir N23°W 14.0 ft.
I now go N89°15'E Var. 20°00'E from this corner on a random line.
N89°15'E
455 Cat Road N and S
803 Creek 1.5 ft. wide running North
933 Road on ridge North and South
2178 Creek 2.0 ft. wide flows East
2506.4 Fell 32.8 ft. S00°45'E of the corner to Sec. 13 and 24 on the range line as previously described.
I now return and set the East 1/16 on the South boundary of Sec. 13 at the proportional distance I set a ½" iron rod and scribed Cedar post for the corner and scribe 1/16 S BT 378 on:
16" Cedar N31°W 24.1 ft.
12" Cedar S88°E 31.7 ft.
I now go to the ¼ corner between Sec. 12 and 13 T32S R15W W.M. where I set a ½" iron pipe in a mound of stones in an old fence corner from the rotten remains of two old BT's which are as follows:
25" Fir S64°45'E 33.5 ft. now a rotten stump with no scribes visible.
15" Fir N49°30'W 23.6 ft. now a rotten stump with the letters BT still visible. The large rock N79°30'E 24.9 ft. no longer shows an X.
I rewitness this corner by scribing ¼ S BT. 378 on:
12" Fir S76°30'E 14.0 ft.
12" Fir N38°W 18.3 ft.
I now run N89°45'E Var.20°00'E from the above ¼ corner between Sec. 12 and 13 on a random line.
N89°45'E
680 Ridge East and West
1390 Left bank of Sixes River
1640 Right bank of Sixes River
2644 I fall 57.7 ft. S00°45'E of the corner to Sec. 12 and 13 on the range line described previously.
I now set the East 1/16 on the North boundary of Sec. 13 at the proportional distance. I set a ½" iron rod for the corner and scribe 1/16 S BT. 378 on:
50" Fir S8°15'E 15.3 ft.
16" Chinquipin Oak N36°30'E 14.5 ft. (in bark)

CHAINS I now go to the corner of Sec. 14,13,23 and 24 T32S R15W WM. where I set a 2½" steel shaft 5' long 3½' in the ground from the original BT. which I find as follows:
9" Fir (now 12"snag) N32°E 7 lks. (4.6 ft.) with scribes plain
I rewitness this corner as follows:
18" Fir S11°E 9.5 ft. scribed S24 BT. 378
20" Fir N12°E 14.8 ft. scribed S13 BT. 378
16" Fir N46)30'W 22.7 ft. scribed S14 BT. 378
20" Fir S58°30'W 21.5 ft. scribed S23 BT. 378
I then go N00°45'W Var. 20°00'E from this corner on a random line.
N00°45'W
251 Creek 2.0 ft. wide flows West
1000 Jeep road East and West
1554 Creek 2.0 ft. wide flows West
1960 Road East and West
2250 Ridge East and West
2569.4 I fall 0.8 ft. from the ¼ corner between Sec. 13 and 14. I set a 1" steel axle with a gear on top for this corner from the two original BT's which were standing at the time I ran this line but which have been cut since. They were as follows:
12" Fir (now 28") N5°E 40 lks. (26.4') scribed in the bark
14" Fir (now 30") S65°W 32 lks. (21.1') scribed in the wood
I now continue N.00°45'W on my random line from the corner to Sec. 13,14,23 and 24
N00°45'W
2780 Branch of Beaver Creek 2.5 ft. wide flows West
4450 Top of flat ridge running East and West
5240.9 I fall 4.8 ft. East of the Corner to Sec. 11,12,14, and13 where I set a 1" steel axle from the two remaining original BT's. which are:
12" Alder S42°W 53 lks. on the slope scribed in the bark
12" Alder S48°E 50 lks. scribed in the bark
I mark new trees as follows:
24" Fir N41°W 57.3 ft. scribed S11 BT. 378
54" Fir Snag N42°30'E 34.6 ft. to face scribed S12 BT. 378
I now return and set the South 1/16 corner on the West boundary of Sec. 13, T32S R15W WM. at its proportional distance between the SW corner and the West ¼ corner. I set a ½" iron rod and a scribed Cedar post and scribe 1/16 S BT. 378 on:
10" Fir N35°30'W 38.5 ft.
24" Fir S35°30'E 14.5 ft.
I now return to the ¼ corner on the South boundary of Sec. 13 T32S R15W WM. and run N00°45'W on Var. 20°00'E on a random line
N00°45'W
229 Creek 1.0 ft. wide flows SW
765 Spur sloping East
910 Dry gulch slopes West
1445 Top of ridge NW and SE
2232 Creek 3.0 ft. wide flows NW
2590 Spur slopes NW
3341 Creek 1 ft. wide flows NE
4325 Ridge sloping East
4745 Old road East and West
5225.7 I fall 52.2 ft. East of the ¼ corner between Sec. 12 and 13 which is described previously. I now go to the ¼ corner on the East boundary of Sec. 13 T32S R15W WM. and run S89°15'W Var. 20°00'E on a random line.
S89°15'W This line missed the ¼ corner on the West boundary of Sec. 12 by so far that I deem it useless to note the topography.
5144.7 I fall 127.4 ft. N00°45'W from the ¼ corner on the West boundary of Sec. 13. I now return to set the center of Sec. 13 at the intersection of the true ¼ lines (see map for bearings and distances of these lines) I set a 3/4" steel axle for the center of Sec. 13 T32S R15W WM. and scribe BTCC¼ 378 on:

D. C. WAX, PRINTERS PORTLAND, ORE. 85234

CHAINS

12" Oak S66°E 10.8 ft.
10" Fir S32°45'W 17.3 ft.

This corner lies 10 ft. South of a spur sloping NW.
I now establish the 1/16 corner East of the center of Sec. 13 in its correct position. I set a ½" iron rod for the corner and scribe 1/16 S BT. 378 on:
10" Fir S2°E 29.6 ft.
14" Fir S72°30'E 45.5 ft.
I also establish the 1/16 corner South of the center of Sec. 13 in its correct position. I set a ½" iron rod for the corner with a scribed Cedar post beside it. I scribe 1/16 S BT. 378 on :

30" Fir N88°E 7.5 ft.
12" Fir S47°E 2.5 ft.

See map for bearings and distances of true lines in this survey.

J.E. LaFlamme 378

# County Surveyor's Record, Curry County, Oregon

303

D.-C. WAX, PRINTERS PORTLAND, ORE. 66238

CHAINS

CHAINS

EAST BOUNDARY OF SEC.4,T35S,R14W,W.M.
CURRY COUNTY,OREGON

FOR: Douglas Fir Lbr. Co.
BY: H.J.Newhouse,D.Hogue
PURPOSE: Location of cutting line.
DATE: Completed Feb. 5, 1960

We commence survey at SE corner of Sec. 4. This corner is on the North side of the County Road and is marked by an iron bar from which remains of the 30 in. White Fir bears S38°W 55links. Thence North on random line.

| | |
|---|---|
| 296 ft. | Spur to West. |
| 583 | In bottom of draw |
| 912 | Spur to West |
| 1350 | In bottom of narrow draw |
| 1595 | Spur to West |
| 1680 | Creek |
| 2640 | This point falls just E.of cat road A search for the 1/4 corner produces no positive evidence. Area has been burned and logged. |
| 3788 | 2 in. squared stake on line |
| 4362 | Summitt descend steep |
| 4870 | South side of draw |
| 5059 | To NE corner of Section 4 which we identify from County Surveyor's records. We mark as additional BT's 6in. Myrtle N36W 20.0 ft. 20in. Fir N35E 12.0 ft. |

Thence we return midway and search again for 1/4 Corner on East side of said Sec. 4. We examine old cedar stump West of line near midpoint as possible BT and by going N30E 35 feet we are in position where old uprooted Cedar bears S10E. In examining area East of the line we find but cut of Cedar stump West of line. This has very deep bearing scar so we accept location as being that of 1/4 Corner on East side of Sec. 4. We set iron pipe from which bears:

18 in. Oak N66½°W 27.1 ft.
8 in. Myrtle S72E 29.1 ft.

The distance from the SE cor. of Sec. 4 to the 1/4 Sec. Cor. on the E. side of said Sec. 4 is North 2547.2.

# County Surveyor's Record, Curry County, Oregon

305

CHAINS

PART OF SEC. 15
T38S,R14W,W.M.

FOR: Noel Moore and Paul Hockama
BY: H.J.Newhouse,D.Hogue
PURPOSE: Cutting lines
DATE: Completed May 10,1960

We commence at 1/4 corner on E side of said Sec. 15. Identify from stone and Fir BT'N80E. We set 3/4 in IP from which bears: 10 in. Fir N30W 64.5 ft. Thence West thru center of Sec. on random line.

762 betn spring branches
993 Top of hogback
1393 W side of Cr.
2069 Enter grazing land
2976 E side Hockama Barn; barn on line
3708 leave field ascend
5280 W. side of log landing No trace 1/4 Thence North on random. We ascendon gentle slope and then descend to catroad and follow same;
1717 S. side of draw
2125 Ascend steep
2670 we are in center of N-S catroad 60 ft. W. of cutting line. We make diligent search for NW Cor. Sec. 15 but to no avail. Area badly burned and logged with indication of slide action.

# County Surveyor's Record, Curry County, Oregon

306

D. C. WAY, PRINTERS PORTLAND, ORE. 55234

CHAINS

PORTIONS OF SEC. 14, T36S, R14W, W.M.
CURRY COUNTY, OREGON
FOR: UNITED STATES PLYWOOD CORPORATION
PURPOSE: LOCATIONS OF SEC. LINES AND CORNERS
BY: BRUCE R. MORTON
DATE: SURVEY COMPLETED DEC. 21, 1959

Beginning at a 1½" Iron pipe marking the NW corner of Sec. 14, T36S, R14W W.M.; which I restored March 9, 1959 and is recorded in the Curry County Surveyor's Book of Restored Corners. Thence I run N87°E, Variation 20°E.

1936 ft. Creek flows N20°W
2500 ft. Make a diligent search but find no trace of 1/4 corner
3911 ft. Creek flows N30°W
4992.4 ft. Northeast corner Sec. 14, T36S, R14W, W.M., which I restored Feb. 24, 1959, and is recorded in the Curry County Surveyor's Book of Restored Corners, bears North, 30.4 feet.

I return on a true line of S86°40'W from the NE Corner of Sec. 14, T36S, R14W, W.M. and at a proportionate distance of 1248.1 feet set a 1" Iron Pipe and post for the 1/16 corner from which:

A 20" Hemlock bears S63°30'W 127.0 feet scribed 1/16 B.T.
No other trees within limits.
Continuing on the true line at a proportionate distance of 2496.2 feet I set a 2" Iron Pipe for the 1/4 corner, from which

A 24" Maple bears N15°W, 106.3 ft. scribed 1/4 BT. S 11
A 58" Fir stump bears S41½°E, 19.[illegible] ft. scribed 1/4 BT.

Continuing on a true line, at a proportionate distane of 3744.3 ft. I set a 1" Iron Pipe for the 1/16 corner from which

A 36" Fir stump bears N81°E, 43.2 ft. scribed 1/16 BT.
An 18" Fir Stump bears S40°E, 43.0 ft. scribed 1/16 BT.
I return to the NE corner of Sec. 14, T36S R14W, WM. and run due S, variation 20°E.

1287 ft. Cross logging road.
1320 ft. The 1/16 corner previously set in this area has been obliterated during logging.
2626.5 East 1/4 corner Sec. 14, T36S, R14W, WM.

Bears due West 11.6 ft. Corner consists of an Iron Pipe from which:

A 14" Oak BT. bears S45°E 21.5 ft.
A 10" Oak BT. bears N, 18.2 ft.

I return on a true line of N0°15'E and at a proportionate distance of 1313.2 ft. set a 1" Iron Pipe and post from which;
A 12" Oak bears N70°W, 57.4 ft. scribed 1/16 BT.
A 12" Oak bears S58°E, 35.5 ft. scribed 1/16 BT.

Bruce R. Morton
L.S. 419

CHAINS

SUBDIVISION SEC. 30, T35S R13W

For: USP, Zuber, Miller Bros.
Purpose: Cutting Lines
By: H.J. Newhouse, Don Hogue
Date: Completed Dec. 1959

We rerun line from SW Cor. Sec. 30 to 1/4 Cor. West side Sec. 30 and find bearing and distance are as recorded on S.O. Newhouse survey of same line. The corners are in order.

We commence at 1/4 Cor. West side said Sec. 30 which we identify from IP and BT,s. We build mound of stone around IP and then run random line North.

1013.0' Spur E.
2733.7' NW Cor. to Sec. 30 bears W 4.2'.

14" Alder is gone
6" Myrtle (Clump in proper place.
18" Hemlock (now 40")
10" Oak (rotten stump)

We set IP in mound of stone from whichbears:

18" Oak S18½°E 25.3 ft.
8" Myrtle S48°W 15.5 ft.
8" Myrtle N48½°W 40.3 ft.

Thence we return to SW Cor. Sec. 30 and run recorded bearing and distance as per S.O. Newhouse survey S89°56'E 1292.3 ft. to SE Cor. Lot 4. Said point falls in Lobster Creek. Thence we continue to 1368.4' and set W.C. to SE Cor. Lot 4 by driving IP from which bears;

30" Myrtle N11°W 22.7 ft.
10" Myrtle S15°W 23.5 ft.

1605.7 ft. E side USP road ascend
2580.5 ft. 1/4 Cor. S. side Sec. 30.
Oak in Sec. 31 is broken stub.
Mark 72" Fir S46½°E 43 ft.

During the above progress Bruce R. Horton of USPlywood run E bdry. Sec. 30. He commences at NE Cor. of Sec. 30 which is witnessed by original BT,s.

Thence S0°10'E on true line.

1327.9 ft. set N 1/16 Corner between 30 and 29 by driving 1" IP from which bears:

15" Douglas Fir S86°W 23.8'.
30" Douglas Fir S53°E 8.0'.

2640 ft. No trace Original.
2655.6 ft. Proportionate distance for 1/4 Cor. which is marked by 1¼" IP. from which bears :

6" Fir N50°W 33.3 ft.

5311.6 ft. SE Cor. to Sec. 30. IP covered by down tree but corner identifiable from BT,s. This completes Mr. Horton's portion of the work.

Knowing that there is no recorded 1/4 corner on N side Sec. 30 we now have sufficient information to subdivide Sec. 30 without retracing additional exterior lines.

From 1/4 Cor. S side Sec. 30 N0°04'W on true line .
2606.6 ft. To INT¼ Sec. 30. Set 20x10x8" stone in mound of stone from which bears:

14" Oak N55°W 16.6 ft.
60" Fir Snag N88°E 37.0 Ft.
18" Alder N43°E 27.0 ft.

Thence S88°58'W on true line 1267.1 ft. to NE Cor. Lot 3 which is 200 ft. W of USP. road. Set post in rockpile from which bears;

30" Myrtle S4°W 30.2 ft.

CHAINS

SURVEY OF LINES, Sec. 9, T32S R15W
CURRY COUNTY, OREGON

The corner of Sections 8,9,16,17, T32S-R15W, falls in the Cape Blanco Road. This corner has been witnessed for many years to a post and iron pipe 19°ft. north of this corner. Since this point is vulnerable to destruction I set a 2½" galvanized pipe, 33.5 ft. north of the corner to Sections 8,9,16 and 17 as a witness corner to this section corner from which;
A white cedar stump 30" in diam. bears S30°W a distance of 47.2 ft. marked WC-S17BT.

Thence, begining at the corner of Sections 8,9,16 and 17 I run north on random, var. 20° to the ¼ corner between Sections 8 and 9. This ¼ corner point is considered to be the correct location of this corner, although no evidence remains of the original monuments. This point is reguardedby long-time residence as the correct locations. Based upon the evidence of these residents and the general correlation of this point with original field note distance, I set a 2½" galvanized pipe for the ¼ corner between Sections 8 and 9from which;
A fir 16" in diameter bears N87°00'E a distance of 43.4 ft. marked ¼S 9 BT.
A fir 8" in diameter bears S33°00'E a distance of 11.9 ft. marked ¼ S 9 Bt.

There were no trees west of the line of a suitable nature for bearing trees.

As a result, I find the length of this line to be 2618.6 ft. and true var. to be 18°34' E.

Returning south on true line, a distance of 1309.3 ft. I find that the point for the 1/16 corner falls on the west side of an existing road. As a result, I set a 2½" galvanized pipe 10.0ft. west of the 1/16 corner point as a witness corner to this 1/16 corner, from which;
A white cedar stump 24" diameter bears S35°00'E a distance of 9.0 ft. marked WC-BT.
A white cedar stump 18" bears S54°45'W a distance of 33.5 ft. marked WC-BT.

Thence, returning to the corner of Sections 8,9,16 ans 17, I run east on random to the ¼ corner between Sections 9 and 16, var. 20°.00'E. I find this corner completely destroyed, but a metal tag several years old refers to the location of this corner. Based upon the topographical locations of this corner which falls between the forks of a small creek and the evidence of the adjacent land owners, I set a 1" iron pipe for the ¼ corner between Sections 9 and 16, from which;
A white cedar 8" in diameter bears S13°15'W, a distance of 19.5 ft. marked ¼S 116 BT.
A spruce 34" in diameter bears N23°45'E, a distance of 40.0 ft. marked ¼S 9 BT.

As a result, I find the length of this line to be 2667.5 ft. and true var. to be 19°34'E.

Thence, returning west on true line a distance of 1333.75 ft. I set a 1" iron pipe for the 1/16 corner, from which;
A fir 6" in diameter bears S63°15'E a distance of 14.6 ft. marked 1/16 BT.
A white cedar 4" in diameter bears N34°45'E a distance of 10.7 ft. marked 1/16 BT.

Theodore S. Ellingsen 329
June 10, 1960

# County Surveyor's Record, Curry County, Oregon

O. C. WAY, PRINTER, PORTLAND, ORE. 88211

CHAINS

CHAINS

SECTION 25 T36S R14W WM.
FOR: Moore Mill and LBR. Co.
Purpose: Cutting Lines
By: Manfried Martin
Date: Sept. 1958

North Sec. line of Sec. 25.
Starting at NW. Cor. (which is a good cor.) running east var. 19°30', 5319 ft. intersected sec. line 63 ft. south of Sec. corner.
Set approx. N ¼ cor at 2659' East of NW cor. and N 31.5 ft. at random line..
Set NE 1/16 Approx. Cor. stake at 3988' East of N.W Sec. Cor. and 48' N of Random Line.
Sec. 25 N-S Centerline
Starting at N 1/4 Cor Sec. 25 ran South on random line var. 19°30'

South Boundary Sec. 25
Start at SE. Sec. Cor. (original cor.) ran west Sta. 53+26 fell 23 ft. south of Sw. Sec. cor. (original reestablished by S.O. Newhouse.)

Set Approx. 1/16 cor. on S. line Sw ¼ of Sec 25 at sta. 39+94 west of SW cor. Sec 25 placed a Moore Mill and Lumber yellow tag on a 14" diam. fir bearing N39°E 53 ft. from approx. 1/16 cor. stake N-S centerline sta.52+41 is E 2 ft. and S. 11 ft. of sta. 26+40 of S-line.

Set approx. 1/4 on S- line Sec. 25 at a point on line and 2663 ft. W of SE cor.
Starting at 1/16 cor. 1330 ft east of NW Sec. Cor. Sec 25 ran. S var 19°30 - 3919 ft. and set temp. 1/16 cor stake.

Starting at 1/16 cor. 1306 ft. South of 1/4 cor. SEC. 24 and 25 ran East var. 20°10' 1330 ft. and set approx. 1/16 cor.
Starting at 1/16 cor. 3918 ft. South of 1/4 cor. Sec. 25 ran west and tied to temp. 1/16 stake 3919 ft. south of NW 1/16 stake.
Starting at 1/16 cor. 1306 ft. South of 1/4 cor and 1330 ft. east ran south Var. 20° for approx. 1900 ft.
(Note:) Newhouse line is west of my line 60 ft. at his 2640 chain stake B Kistner.
Start at SE. cor Sec. 25 and run N var. 20°15' 2642 ft. which is 162 ft. E of 1/4 cor. (encountered up to 5° local attraction on this line) Set approx. 1/16 cor. at 1321 ft. N of SE cor. and West 81 ft. from random line.
Marked a 18" sugar pine with crayon bearing S75°0'W 10.5 ft. from approx. cor.

Start at approx 1/16 cor. (1321 ft N of SE cor Sec. 25) and ran West (used computed bearing due to local attraction) or var 20°15' ran N86°15'W.

In the course of my work in putting in cutting line in T36R14 I scribed a new bearing tree, to replace one which had died, at 1/4 corner between Sec. 25 and 26 T36S R14W. At the 1/4 we found a moumd of stone with old post. Scribed by US Forest Service both original BTs. were standing the one in Sec. 26 was green while one in Sec. 25 was dead. I cut out face and saw scribing in this tree Scar on green tree visible but healed over.
I scribed a new bearing tree which is a Douglas fir. 10" diam. bearing N48°30' W a distance of 23.6 ft to center of tree (scribed Sec. 25 1/4 BT.) I also drove a 3 ft. length of 1½" galv. pipe into the ground in the center of mound of stone to mark the 1/4 cor.
Var. 20°15' Work done June 25,1958.

# County Surveyor's Record, Curry County, Oregon



CHAINS

I found this 1/4 cor. to be considerably , at least 100 ft. I did not measure, out of line to the west. In comming up from Sec. Cor. on S.-1 encountered as much as 4° local attraction.

On Aug. 6,1958 I was to 1/4 cor. between Secs. 10 and 11 T32 R14 which is a stone with 1/4 scribed on face plainly visable. Remains of W Fir tree S78°E 18 ft. Found Douglas Fir stump at proper bearing and distance a search around the rotted stump yielded a piece of bark still attached to the stump, with a portion of scribing in reverse. no question of stone not being in proper location.
I scribed 2 new bearing trees as follows:
14" Douglas fir marked (1/4 BT Sec. 11)
N68°W 14.8' to center of tree.
18" Douglas Fir Marked Sec. 10 1/4 BT.
Bears S80°0' W 33.8' to center of tree. Var. 19°20'.

NOTE: While the above work was not done by registered Land Surveyor it nevertheless remains pertinent. In addition the person to me is personally known and I am confident his work was done correctly.

County Surveyor

# County Surveyor's Record, Curry County, Oregon



SUBDIVISION OF PART OF SECTION 6, TOWNSHIP 36 SOUTH, RANGE 14 WEST, WILLAMETTE MERIDIAN

CHAINS

For: United States Plywood Corporation
Purpose: Location of Property Lines
By: R. Bellany-under the Supervision of B. R. Horton
Survey Completed April 21, 1960
Magnetic Variation 20º East

Beginning at the East 1/4 corner of Section 6 which is marked by a one inch iron pipe and identified by the following bearing trees-

6" Fir - North 61° West, 36.1 feet
36" White Fir - North 74° West, 68.0 feet;

I ran on a bearing of North 0°44' East for a distance of 2662.6 feet to the section corner of Sections 5, 6, 31 and 32. This corner was marked by an iron pipe and the following bearing trees:

24" Fir - South 45° West, 45.5 feet
48" Fir - North 21° West, 34.8 feet
40" Fir - South 43° East, 11. 5 feet
12" Oak - North 62½° East, 14.0 feet;

Thence I ran on a bearing of South 89°31' West for a distance of 5087.2 feet to the section corner of Sections 1, 6, 36 and 31. The North 1/4 corner of Section 6 was not found after a diligent search. However, the 1/16 corner, marked by a 3/4" iron pipe and the following bearing trees was found.

10" Oak - North 63° West, 6.5 feet
12" Fir - North 11 ° East, 14. 0 feet.

The section corner was marked by an iron rod and a post with a United States Forest Service section line marker. Bearing trees were as recorded.

I now returned to the point of beginning (East 1/4 corner, Section6) and ran on a bearing of South 0° 13' West for a distance of 2621.5 feet to the section corner of Sections 5, 6, 7 and 8. This corner is marked by and iron pipe with the following references:

Fence Post - South 45° West, 15.5 feet
Fence Post - South 13° East, 16.0 feet

Returning to the point of beginning (East 1/4 corner, Section 6) I now ran on a bearing of South 88° 56' West to the West 1/4 corner of Section 6. This corner lies within the right-of-way of United States Highway 101 and is not present. It is, however, referenced to and iron pipe which lies 243.4 feet west and 358.6 feet south of the corner.

Thence, from the West 1/4 corner of Section 6 I ran on a bearing of South 0°34' West for a distance of 2606.3 feet to the section corner of Sections 1, 6, 12 and 7. This corner is marked by an iron pipe and a post. Bearing trees were as recorded.

Having completed the above described field work, the co-ordinates of the section corners and the East and West 1/4 corners were computed. The co-ordinates of the North and South 1/4 corners were determined by single proportionate measurement as prescribed by law for lotted sections Having the co-ordinates of all four 1/4 corners, lies were drawn connecting the East and west and the Subdivision of Section 6.

North and South 1/4 corners. This established the center of the section and its co-ordinates were determined by mathematical means.. This corner was then set and marked by a one and one-half inch iron pipe and the following bearing trees:

CHAINS

Fence Post - North 39° 30' West, 29.1 feet
Scribed Int. Cor. S6 BT
Fence Post - North 39° East, 18.5 feet
Scribed Int. Cor. S6 BT.

SUBDIVISION OF NORTHEAST 1/4, SECTION6

For the purpose of subdividing the Northeast 1/4 of Section 6, the co-ordinates of the C.N. 1/16 corner, the C.E. 1/16 corner, the N. 1/16 corner between Section 5 and 6, and the E. 1/16 corner between Section 31 and 6, were determined by the single proportionate measure method. Lines were then drawn connecting the opposite 1/16 corners described above. The intersection of these lines establishes the center of the Northeast 1/4. Co-ordinates of the intersection were determined by mathematical means.

Having determined the co-ordinates of the above mentioned corners, they were set as follows:

From the East 1/4 corner of Section 6 Iran on a bearing of North 0°44' East for a distance of 1334.3 feet. At this point I set the N 1/16 corner between Sections 5 and 6. Imarkee as bearing trees:

16" Fir - South 87° West, 48.0 feet
Scribed 1/16 S6 BT
44" Fir- South 24° East, 34.0 feet
Scribed 1/16 S6 BT.

Returning to the East 1/4 corner I now ran on a bearing of South 88°56' West for a distance of 1271.9 feet. At this point I set the C.E. 1/16 corner of Section 6. I marked as bearing trees:

12" Oak - South 58° East, 18.6 feet
Scribed 1/16 S6 BT
10" Oak - North 20° East, 16.8 feet
Scribed 1/16 S6 BT.

Thence from the C.E. 1/16 corner I ran North 1°13' East for a distance of 1357.3 feet where I set the East Interior 1/16 corner (Center of Northeast 1/4). I marked as bearing trees:

16" Fir - North 15½° East, 18.0 feet
Scribed 1/16 S6 BT
20"Fir - North 80° West, 44.5 feet
Scribed 1/16 S6 BT.

SUBDIVISION OF SECTION 5, TOWNSHIP 36 SOUTH, RANGE 14 WEST, WILLAMETTE MERIDAN

Beginning at the section corner of Sections 5, 6, 31 and 32, which is marked by an iron pipe and the following bearing trees:

24" 24" Fir - South 45° West, 45.5 feet
48" Fir - North 21° West, 34.8 feet
40 40" Fir - South 43° East, 11.5 Feet
12" Oak - North 62¼° East, 14.0 feet;

I ran on a bearing of South 88°47' East for a distance of 5054.9 feet to the section corner of Sections 4,5, 32 and 33. This corner was marked by an iron pipe and the following bearing treees:

Subdivision of Section 5

CHAINS

10" Fir - North 26° West, 24.7 feet
18" Oak - South 17½° West, 64.6 feet
30" Fir - North 66½° East, 22.0 feet
10" Madrone - South 21° East, 26.2 feet.

The North 1/4 corner of Section 5 was not found after a diligent search. This corner was then restored using the single proportionate measure method as required by law. The corner was marked by a one inch iron pipe and the following bearing trees:

28" Alder - North 34° West, 5.0 feet
Scribed 1/4 S32 Bt
26" Fir - South 2½° East, 58.0 Feet
Scribed 1/16 S5 BT.

Having set the above mentioned 1/4 corner I now set the E. 1/16 corner between Sections 5 and 32. This was also done using the single proportionate measure method as prescribed by law. This corner was marked with a one inch iron pipe and the following bearing trees:

26" Fir - South 82° West, 39.4 feet
Scribed 1/16 S5 BT
28" Fir - South 53° East, 38.7 feet
Scribed 1/16 S5 BT.

I now went to the center of Section 5 which was marked by a one inch iron pipe. I found the following bearing tree:

18" Alder - South 45½° West, 46.9 Feet.

I then established bearing trees as follows:

8" Myrtle - South 79° East, 53.8 feet
14" Myrtle - North 14° West, 59.8 feet.

From theis corner I ran on a bearing of North 89°39' East for a distance of 2556.8 feet to the East 1/4 corner of Section 5. This corner os marked by a post which lies in a fence corner. I found the following bearing tree:

34" Fir - North 14° West, 71.0 feet.

Subdivision of Section 5

Having established this line, I now established the C.E. 1/16 corner of the section. Again the single proportionate measure method was used. The corner was marked by a one inch iron pipe and the following bearing trees:

10" Fir - South 2° East, 18. 0 Feet Scribed 1/16 S5 Bt
5" Fir - North 47-1/4° West, 18.0 feet
Scribed 1/16 S5 BT.

I now ran on a bearing of North 1°54' West for a distance of 2584.0 feet to the E. 1/16 corner between Sections 5 and 32, which I established earlier.

R. Bellamy

Under the supervision of:

B.R. Horton
L.S. 419

# County Surveyor's Record, Curry County, Oregon

CHAINS

# County Surveyor's Record, Curry County, Oregon

315

CHAINS

Portion of E Bdry.Sec. 10T39S R14W. WM

Purpose: Cutting lines
By: H.J. Newhouse. Don Hogue, Neil Moir
Date Completed Aug. 30, 1960
For: Herb Wright,Pistol River

We commence at 1/4 Sec. Cor. East side Section 10 which is Iron pipe witnessed by stumps of original BTs.
Thence South on random line thru logging.
304' descend to open area
760' House SW 50'
1200' Enter scattered Oak and Fir.
1600' In scattered old growth
2117' Logging road west
2137' Creek to West ascend steep
2669.7' SE Cor. Sec. 10 bears 4.4'E Cor. in good order.

Thence return to midpoint at 1334.8' N and 2.2' East and set iron pipe on East edge of road for SE Cor. $NE\frac{1}{4}$ $SE\frac{1}{4}$ Sec. 10 from which bears:

14" Fir S16°E 52.5'
20" Oak N15°E 33.0'

Thence West on trial line
1320 Set post for temporary corner

H J Newhouse
County Surveyor

RECEIVED
Sept 1, 1960
CURRY COUNTY SURVEYOR

# County Surveyor's Record, Curry County, Oregon

S 316

CHAINS

Partial Subdivision of Sec. 3 T39S R14W WM

For: CA Bridge and AG Carpenter
Purpose: Boundary line
By: HJ Newhouse, Don Hogue, Neil Moir
Date Completed: Sept. 1, 1960

We commence at NW Cor. Sec. 3 Previously restored and descr
Thence E. on random line ascend thrulogging and underbrush.
1463' top of high rock knob descend
2543.2' 1/4 Cor. N side Sec. 3 Bears N 120.5 ' making true bearing and dist. N87°13'E 2546.0' from NW Cor Sec. 3. Identify corner from information in Co. Surveyors book on restored corners. Set post in rock mound from which bears:
14" Oak S79°E 22.0'
Thence we go to SE Cor. Sec. 3 as described in Co. Surveyors record and run random line North.
500' Cross Ore. Coast Highway Ascend open grazing ground
2175' Summit descend
2640' We search for 1/4 Cor. E side Sec. 3
At a point 37.6' N. and 22.0' W of temporary corner we find remains tan oak tree and fence corner. An uprooted fir stump bears N7°W Upon removing earth from top of said stump we cut into same with chain saw and removed overgrowth and read plainly scribed face. We drive Iron pipe in rock pile from which bears :
20" Oak N55°W 143.0'

The bearing and distance from SE Cor. Sec. 3 is N0°28'W 2677.6'
Thence from 1/4 Cor. E side Sec. 3 North on random line. Descend to draw thru old burn. At a point 2707.0' North of 1/4 Cor. we are on N side of Creek in E-W cutting line.
Mr. Carpenter shows us rockpile presumed to be NE Cor. Sec. 3. From this rockpile a 30" down live Oak bears N83°W 39.0'
30" standing live Oak bears S13°E 53.0'
The standing oak is hollow and no bearing faces are apparent on either. This rockpile bears N2°13'E 2759.0' from 1/4 Cor. E side Sec. 3. It was not necessary for our work to know the location of this corner. The evidence should be tested further by running E and N. From previous work done on the W and S side of Sec. 3 we have sufficient information to subdivide the W half of Sec. 3.
Thence from SW Cor. Sec. 3 we go on true line N89°08'E 1318.1 ft. and set SE Cor. SW¼ SW¼ Sec. 3. We drive Iron pipe on N side of log from which bears:
50" Oak N40°E 60.0'
13" Fir N81°W 80.4'

Thence on true line between Carpenter and Bridge N0°50'E ascend steep.
1239' Ore. Coast Highway ascend steep
2489' Summitt
2800' Fence Cor. and IB
3996.4' To NE Cor. SW¼ NW¼ Sec. 3 We set IP from which bears: 18" Fir S37°E 14.3'
Thence N0°50'E to point on N Bdry. Sec. 3 and close traverse.

HJ Newhouse
County Surveyor

RECEIVED
Sept 1, 1960
CURRY COUNTY SURVEYOR

CHAINS

PARTIAL SUBDIVISION OF SECTION 24,T32S R14W

Commencing at the corner to Section 13,14,23 and 24, T32S, R14 W, which I find to be in good condition, I run east on random to the ¼ corner between Sections 13 and 24, finding both bearing trees standing and in good condition. the length of this line is 2667.8 feet and true variation of 20°14'E. Returning west on true line,a distance of 1333.9 feet, I set a 2"stake for the 1/16 corner on the mid-point of this line, from which;

A 45" fir bears S49°45'W a distance of 35.7 ft. marked 1/16 S24 BT.
A white fir 14" in diameter (already scribed ¼ BT.and appears to have been done a considerable number of years ago) bears 80°W, a distance of 31.3 ft.. I could find no record of this bearing tree, but since it faces properly to the corner which I set, I have therefore used it as part of the reference to this new corner.)

Thence,returning to the ¼ corner between Sections 13 and 14, I run east on random to the closing corner to Sections 13 and 24 on the Township line, finding the length of this line to be 2670.0 ft. and true var. to be 21°40' E, I find one bearing tree remaining which is described in the original survey notes as a Seargant Oak bearing S19°30'W. This tree is now about 12" in diameter and upon cutting into this tree,the scribe marks were well preserved. The only other bearing tree remaining is the madrone, but the area where it was scribed has been destroyed by rolling rocks. This corner is on a very steep shale slope facing into Bee Creek about 60' north of a small spur sloping east. I mention these details since this corner was very difficult to find.

I set a 4" post for this corner, from which I mark a new bearing tree; a 12" tan oak bears N11°W, a distance of 17.3 feet, marked S 13 BT.

Thence, returning west on true line a distance of 1335.0 ft. I set a 3" yew stake for the 1/16 corner at the mid-point of this line, from which:
A hemlock 34",bears S71°E, 7.6 ft. marked 1/16 BTree
A hemlock 8" bears N8°E 30.5 ft. marked 1/16 Bt.
It was noted that the original survey notes conform to the topography on the west half of the north line of Section 24, but not on the east half of this line.

Thence, commencing at the corner to Sections 13, 14, 23 and 24, I run south on random line to the ¼ corner common to Sections 23 and 24, finding the length ofthis line to be 2648.0 ft. true var. of 19°30'E.

At the ¼ corner to Sections 23 and 24 the original madrone bearing tree is standing and scribe was visible upon cutting into the tree. The oak bearing tree is gone and the rock at the corner point is eroded beyond recognition.
From this corner I set one new bearing tree;
A fir 22" in diam. bears N39°E a distance of 44.6 ft. marked ¼ S 24 BT.
Returning north on true line, a distance of 1324.0 ft. I set a 2" stake for the 1/16 corner at the mid-point on this line from which;
A tan oak 8" in diam. bears N9°45' W a distance of 4.6 ft marked 1/16 BT.
A tan oak 10" in diam. bears S23°00'E a distance of 1.8 ft. marked 1/16 BT.
I find the original field notes to conform the topography on this line.

CHAINS

Thence, commencing at the ¼ corner common to Sections 23 and 24, I run east on random line to the east ¼ corner of Section 24, setting a temporary mid point on this line. I find the length of this line to be 5338.9 ft. and true var. to be 21°09' E.

I find the fir bearing tree described in the original notes for the east ¼ corner of Section 24. It was necessary to cut into this tree to identify it and it is now about 20" in diam. Scribe marks plainly visible. Rock is not identifiable and maple bearing tree not identifiable, although a clump of maples does exist at the described location of the original maple bearing tree.

Thence, begining at the north ¼ corner of Section 24, I run south on random to the south ¼ corner of Section 24, finding one fir bearing tree remaining. Returning north on true line, var. 20°02'E I set a 2" stake for the center of Section 24 at the intersection of the true centerlines, from which;
A fir 30" in diam. bears S0°45'W a distance of 17.5 ft. marked C S 24 BT.
A maple 16" in diam. bears N25°45'W a distance of 16.2 ft. marked C S 24 Bt.

Setting the center of the section results in the distance from this point to the north ¼ corner being 2609.2 ft. Returning north to the mid-point of this line, a distance of 1304.6 ft. I set a 2" stake for the 1/16 corner from which;
A fir 42" in diam. bears S11°00'E a distance of 51.4 ft. marked 1/16 BT.
A hemlock 11" in diam. bears S67°45' W,a distance of 31.5 ft. marked 1/16 BT.

The resulting distance from the center of the Section to the west ¼ corner is 2690.2 ft. and returning to the mid-point on this line, a distance of 1345.1 ft. I set a 2" stake for the 1/16 corner from which;
A fir 22" in diam. bears S25°45' E, a distance of 9.9 ft. marked 1/16 BT.
A fir 14" in diam. bears N79°E a distance of 19.2 ft. marked 1/16 BT.

Thence, I run random lines from the four 1/16 corners of the NW¼ and correct to true lines, setting a 2" stake at the center of the NW¼ for the 1/16 corner at this point, from which;
A fir 12" in diam. bears S76°00' W, a distance of 27.0 ft. marked 1/16 BT.
A fir 45" in diam. bears N19°30' E a distance of 16.6 ft. marked 1/16 BT.

Thence, to establish the 1/16 corner at the center of the NE¼ I utilize the distances and bearings as previously measured, since the topography in the eastern portions of NE¼ makes a normal subdivision impractical. The ground very rough and broken by large bluffs east of this 1/16 corner. Based on previous measurements, I run south var. 19°46'E, from the 1/16 corner at the mid-point on the north line of the NE¼ and I run east var. 21°21½' E, from the 1/16 corner at the mid-point on the west line of the NE¼. At the intersection of these lines, I set a 2" stake for the 1/16 corner at the center of the NE¼, from which;
A tan oak 16" in diam. bears N69°30'W, a distance of 15.7 ft. marked 1/16 BT.
A live Oak 10" in diam. bears S78°30'E a distance of 24.9 ft. marked 1/16 BT.

Theodore S. Ellingsen 329
June 15, 1960

CHAINS

SUBDIVISION OF PART OF SECTION 6, TOWNSHIP 35 SOUTH, RANGE 13 WEST, WILLAMETTE MERIDIAN

FOR - UNITED STATES PLYWOOD CORPORATION

PURPOSE - LOCATION OF PROPERTY LINES

BY - J. E. BUSSARD UNDER THE SUPERVISION OF B. R. HORTON

Survey completed September 31, 1960

Magnetic variation - 19° East

Beginning at the township corner of Townships 34 and 35 South, between Ranges 13 and 14 West, also the corner of Sections 1, 6, 31 and 36, which is witnessed by the following indentifiable bearing trees:

16 Inch Oak - North 32° West, 5.9 feet
64 Inch Fir - South 64° West, 52.8 feet;

I ran on a bearing of South 1° 41' East for a distance of 5227.4 feet to the section corner of Sections 1, 6, 7 and 12, where I found the following identifiable bearing trees:

12 Inch Madrone - North 1° West, 26.4 feet
18 Inch Madrone - North 69° East, 9.2 feet (6 foot snag)
14 Inch Oak - South 12° East, 33.0 feet
15 Inch Oak - South 53° West, 52.8 feet;

I now set a 1-1/2 inch iron pipe and established the following bearing tree:

12 Inch Tanoak - North 42.5° East, 27.1 feet.

Returning to a point midway between the section corner of Sections 1, 6, 31 and 36, and the section corner of Sections 1, 6, 7 and 12, I made a diligent search for the West 1/4 Corner of Section 6 but found no trace of said corner. Using the single proportionate measure method as prescribed by law, I now set a 1-1/2 inch iron pipe at the determined position and established the following bearing trees:

22 Inch Oak - North 88° West, 35.3 feet
16 Inch Hemlock - South 44° East, 68.5 feet.

I now returned to the section corner of Sections 1, 6, 7 and 12, and ran on a bearing of North 84° 47' East for a distance of 2489.6 feet to the 1/4 corner between Sections 6 and 7, which was marked a basalt stone and the following bearing tree:

18 Inch Cedar - South 65.25° East, 35.7 feet
(Scribing Visible);

I now set a 1-1/2 inch iron pipe beside the rock and established the following bearing tree:

16 Inch Live Oak - North 23.5° East, 16.8 feet;

Thence I continued on a bearing of North 84° 50' East for a distance of 2644.7 feet to the section corner of Sections 5, 6, 7 and 8, which was marked by an old stake and witnessed by one deteriorated bearing tree.

I now set a 1-1/2 inch iron pipe and established the following new bearing trees:

50 Inch Fir - North 57° East, 45.0 feet

CHAINS

20 Inch Tanoak - North 48° West, 61.4 feet
40 Inch Fir - South 32° West, 12.2 feet
16 Inch Oak - South 33.5° East, 72.0 feet.

I now returned to a point midway between the South 1/4 Corner of Section 6 and the section corner of Section 5, 6, 7 and 8 where I set the East 1/16 Corner between Section 6 and 7 by driving a 3/4 inch iron pipe and establishing the following bearing trees:

26 Inch Tanoak - South 1° West, 14.3 feet
18 Inch Tanoak - North 13.5° East, 13.7 feet.

I now returned to the section corner of Sections 5, 6, 7 and 8; ran on a bearing of North 2° 17' West for a distance of 2649.9 feet to the East 1/4 Corner of Section 6 which was marked by a stake and witnessed by the following bearing trees:

26 Inch Madrone - North 59° West, 8.6 feet
22 Inch Fir - South 39° East, 27.1 feet.

I now returned to a point midway between the East 1/4 Corner of Section 6, and the section corner of Sections 5, 6, 7 and 8, where I set the South 1/16 Corner between Sections 5 and 6 by driving a 3/4 inch iron pipe and establishing the following bearing trees:

16 Inch Fir - North 64.5° West, 24.2 feet
18 Inch Fir - South 55° East, 32.8 feet.

I now returned to the East 1/4 Corner of Section 6 and ran on a bearing of South 83° 53' West for a distance of 5104.6 feet to the West 1/4 Corner of Section 6 which was previously set.

I now returned to the South 1/4 Corner of Section 6 and ran on a bearing of North 2° 13' West for a distance of 5100.7 feet to the North 1/4 Corner of Section 6 which was marked by a stone and the following bearing trees:

9 Inch Oak - South 24.5° West, 24.4 feet
12 Inch Oak - North 69° West, 22.4 feet;

I now computed the co-ordinates of the Northwest, Southwest and Southeast section corners and all four 1/4 section corners of Section 6. I then computed the co-ordinates of the center of Section 6 and set this corner 2611.6 feet on a bearing of North 2° 13' West from the South 1/4 Corner of Section 6, and 2643.8 feet on a bearing of South 83° 53' West from the East 1/4 Corner of Section 6.

I marked the center of the section with a 1 inch iron pipe and established the following bearing trees:

12 Inch Fir - North 70.5 ° West, 18.0 feet
16 Inch White Oak - North 89° East, 14.5 feet
8 Inch Fir - North 66° East, 5.4 feet
15 Inch Live Oak - South 10° West, 57.3 feet.

I now returned to a point midway between the center of Section 6 and the South 1/4 Corner of Section 6 where I set the CS 1/16 corner with a 3/4 inch iron pipe and established the following bearing trees:

8 Inch Tanoak - North 89° East, 22.6 feet
11 Inch Tanoak - South 83° West, 37.0 feet.

CHAINS

SUBDIVISION OF THE SOUTHEAST QUARTER (SE 1/4) OF SECTION 6, TOWNSHIP 35 SOUTH, RANGE 13 WEST, WILLAMETTE MERIDIAN.

Having determined the co-ordinates of the four corners of the Southeast Quarter (SE 1/4), I now computed the co-ordinates of the center of the Southeast Quarter (SE 1/4) (Interior Southeast 1/16 Corner) of Section 6. I now set this corner 1315.1 feet on a bearing of North 2° 13' West from the East 1/16 Corner between Sections 6 and 7, and 1322.1 feet on a bearing of South 84° 19' West from the South 1/16 Corner between Sections 5 and 6.

I established this Interior Southeast 1/16 Corner of Section 6 by driving a 3/4 inch iron pipe and scribing the following bearing trees:

8 Inch Tanoak - South 21° East, 12.0 feet
11 Inch Live Oak - North 52° East, 25.8 feet.

See accompanying map for further details.

Jim E. Bussard
J. Bussard

Under the supervision of:

B. R. Horton
B. R. Horton
L. S. 419

# County Surveyor's Record, Curry County, Oregon

CHAINS

CHAINS

SUBDIVISION OF PART OF SECTION 12, TOWNSHIP 35 SOUTH, RANGE 13 WEST, WILLAMETTE MERIDIAN

FOR - UNITED STATES PLYWOOD CORPORATION

PURPOSE - LOCATION OF PROPERTY LINES

BY - J. E. BUSSARD UNDER THE SUPERVISION OF B. R. HORTON

Survey completed September 15, 1960

Magnetic variation - 19° East

Beginning at the South 1/4 Corner of Section 12, Township 35 South, Range 13 West, Willamette Meridian, which is marked by a mound of rock and a 1 inch iron pipe, I ran on a bearing of North 89° 36' West for a distance of 2322.9 feet to the section corner of Sections 11, 12, 13 and 14, where I found a rock mound and the following identifiable bearing trees:

15 Inch Madrone - North 77.5° West, 5.9 feet
6 Inch Madrone - North 65° East, 6.6 feet (nearly dead)
12 Inch Fir - South 59° East, 109.6 feet.

I now set a 1-1/2 inch iron pipe in the rock mound and established the following bearing trees:

14 Inch Tanoak - South 32.75° West, 51.6 feet
20 Inch Fir - North 80° East, 33.4 feet.

I now set the West 1/16 Corner between Sections 12 and 13 at a point midway between the South 1/4 Corner of Section 12 and the section corner of Sections 11, 12, 13 and 14. Here I set a 3/4 inch iron pipe and established the following bearing trees:

18 Inch Tanoak - North 12.25° East, 59.0 feet
13 Inch Tanoak - South 36.5° East, 42.1 feet.

I now returned to the section corner of Sections 11, 12, 13 and 14 and ran on a bearing of South 0° 02' East for a distance of 2606.5 feet to the 1/4 corner between Sections 13 and 14 which was marked by an iron pipe and the following bearing trees:

16 Inch Madrone - South 43° West, 42.9 feet
14 Inch Tanoak - North 14° East, 31.7 feet.

I now returned to a point midway between the West 1/4 Corner of Section 13 and the section corner of Sections 11, 12, 13 and 14, where I set the North 1/16 Corner between Sections 13 and 14. This corner is marked by a 3/4 inch iron pipe and the following bearing trees:

40 Inch Fir - South 21° East, 56.3 feet
40 Inch Fir - North 89° West, 31.2 feet.

I now returned to the above mentioned section corner and ran on a bearing of North 88° 25' West for a distance of 2697.4 feet to the South 1/4 Corner of Section 11.

I now returned to a point midway between the section corner and the South 1/4 Corner of Section 11 and set the East 1/16 Corner of Sections 11 and 14. This corner is marked by a 3/4 inch iron pipe and the following bearing trees:

18 Inch Tanoak - North 23° East, 31.6 feet
24 Inch Tanoak - South 33.5° West, 22.3 feet.

CHAINS

I now returned to the section corner of Sections 11, 12, 13 and 14 and ran on a bearing of North 0° 20' West for a distance of 2631.0 feet to the West 1/4 Corner of Section 12, which was marked by a pile of rock. The bearing trees were rotten stumps and were as follows:

18 Inch Tanoak - South 36° West, 25.7 feet
10 Inch Madrone - South 42.5° East, 19.1 feet.

I now proceeded to a point midway between the section corner of Sections 11, 12, 13 and 14 and the West 1/4 Corner of Section 12, at which point I set the South 1/16 Corner between Sections 11 and 12. This corner is marked by a 3/4 inch iron pipe and the following bearing tree:

58 Inch Fir - North 70° West, 54.9 feet.

I now returned to the West 1/4 Corner of Section 12 and ran on a bearing of North 2° 35' West for a distance of 2628.3 feet to the approximate section corner of Sections 1, 2, 11 and 12. I then made a diligent search for said section corner but found no trace of the corner.

I then set an approximate corner post at the point described above and continued on a bearing of North 3° 37' West for a distance of 2595.1 feet to the West 1/4 Corner of Section 1 which was marked by a basalt stone and a mound of rock. No bearing trees were recorded. I then placed a 1 inch iron pipe at the corner and placed a location tag on a 3 inch madrone which bears South 14° West, 38.0 feet from said corner.

I now proceeded to the East 1/4 Corner of Section 12 which was marked by a stone and the following bearing tree:

14 Inch Fir - South 71.5° West, 19.8 feet.

I placed a 1 inch iron pipe beside the stone and marked the following additional bearing tree:

30 Inch Fir - North 14.5° East, 28.7 feet.

Thence I ran on a bearing of North 0° 42' West for a distance of 2668.6 feet to the section corner of Sections 1, 6, 7 and 12, Township 35 South, Ranges 12 and 13 West, Willamette Meridian. This corner was marked by a stone. Two snags were identified as bearing trees. I set a 1-1/2 inch iron pipe beside the rock and established the bearing trees as follows:

10 Inch Fir - North 18° East, 35.2 feet
8 Inch Fir - South 76° West, 47.0 feet
41 Inch Fir - North 50° West, 123.5 feet.

Thence, I ran on a bearing of North 1° 16' West for a distance of 2627.6 feet to the East 1/4 Corner of Section 1, which was marked by a stone with 1/4 on the west face. I also found a fallen fir snag which I identified as a bearing tree.. I set a 1 inch iron pipe beside the stone and marked the following bearing trees:

52 Inch Fir - North 2° West, 44.0 feet
50 Inch Fir - South 33.5 ° East, 66.8 feet.

I now returned to the section corner of Sections 1, 6, 7 and 12 and ran on a bearing of South 89° 24' West for a distance of 4823.1 feet to the approximate section corner of Sections 2, 1, 12 and 11.

CHAINS

SUBDIVISION OF PART OF SECTION 12, TOWNSHIP 35 SOUTH, RANGE 13 WEST, WILLAMETTE MERIDIAN

Thence I ran on a bearing of North 89° 13' West for a distance of 2537.1 feet to the North 1/4 Corner of Section 11, which was marked by a stone and the following bearing trees:

8 Inch Tanoak - North 64° East, 9.9 feet
14 Inch Tanoak - South 46° West, 4.6 feet.

Having completed the above described field work, I now set the section corner of Sections 1, 2, 11 and 12 using the double proportionate measure method as prescribed by law, said corner coinciding with the approximate corner described above. To mark this corner, I set a 1-1/2 inch iron pipe and marked the following bearing trees:

18 Inch Fir - North 59° East, 20.5 feet
11 Inch Madrone - South 33° East, 31.7 feet
9 Inch Tanoak - South 14° West, 44.5 feet.

I then determined the position of the North 1/4 Corner of Section 12 using the single proportionate measure method as prescribed by law. However, I did not set this corner as its location in the Sawtooth Rocks made setting the corner impractical.

I now returned to a point midway between the section corner of Sections 1, 2, 11 and 12, and the computed position of the North 1/4 Corner of Section 12. Here I set the West 1/16 Corner between Sections 1 and 12, by driving a 3/4 inch iron pipe and establishing the following bearing tree:

17 Inch Fir - South 21° West, 66.9 feet.

I then returned to a point midway between the section corner of Sections 1, 2, 11 and 12, and the West 1/4 Corner of Section 12. Here I set the North 1/16 Corner between Sections 11 and 12, by driving a 3/4 inch iron pipe and establishing the following bearing tree:

6 Inch Madrone - South 30° West, 14.6 feet.

I now computed the co-ordinates of the Northeast, Northwest and Southwest section corners of Section 12 and all four 1/4 section corners. I then computed the co-ordinates of the center of the section by mathematical means, thus making it possible to sub-divide the Northwest Quarter (NW 1/4) of the section.

CHAINS

SUBDIVISION OF THE NORTHWEST QUARTER (NW 1/4) OF SECTION 12, TOWNSHIP 35 SOUTH, RANGE 13 WEST, WILLAMETTE MERIDIAN

Having determined the co-ordinates of the four corners of the Northwest Quarter (NW 1/4) as described above, I now computed the co-ordinates of the center (interior Northwest 1/16 Corner) of the Northwest Quarter (NW 1/4) of Section 12. I now set this corner 1318.3 feet on a bearing of South 1° 32' East from the West 1/16 Corner between Sections 1 and 12, and 1181.7 feet on a bearing of North 89° 39' East from the North 1/16 Corner between Sections 11 and 12.

I established this Northwest 1/16 Corner of Section 12 by driving a 3/4 inch iron pipe and scribing the following bearing tree:

44 Inch Fir - North 89.5° West, 90.0 feet.

See accompanying map for further details.

Jim E. Bussard
J. Bussard

Under the supervision of:

B. R. Horton
B. R. Horton
L. S. 419

CHAINS

SUBDIVISION OF PART OF SECTION 7, TOWNSHIP 35 SOUTH, RANGE 13 WEST, WILLAMETTE MERIDIAN

FOR - UNITED STATES PLYWOOD CORPORATION

PURPOSE - LOCATION OF PROPERTY LINES

BY - J. E. BUSSARD UNDER THE SUPERVISION OF B. R. HORTON

Survey completed September 31, 1960

Magnetic variation - 19° East

Beginning at the section corner of Sections 1, 6, 7 and 12 on the range line between Ranges 13 and 14 West, which corner was previously located, I now ran a random line south to the approximate location of the West 1/4 Corner of Section 7. Finding no trace of the corner after a diligent search, I continued on to the section corner of Sections 7, 12, 13 and 18. I found the bearing to be South 1° 06' East and the distance 5209.6 feet.

I found the section corner marked with a pile of rocks and the following bearing trees:

30 Inch Fir - North 80° 30' West, 16.9 feet
17 Inch Fir - South 49° West, 39.7 feet
26 Inch Tanoak - South 17° East, 21.1 feet.

Also, I found a fourteen (14) inch tanoak which was 10.8 feet on a bearing of North 5° East from the corner which did not correspond with original notes but appeared to be a bearing tree.

I now set a 1-1/2 inch iron pipe at the corner location.

Returning to a point midway between the section corner of Sections 1, 6, 7 and 12, and the section corner of Sections 7, 12, 13 and 18, I set the West 1/4 Corner of Section 7, using the single proportionate measure method as prescribed by law. I now set a 1-1/2 inch iron pipe at the determined position, and established the following bearing trees:

16 inch myrtle - South 81° 30' West, 8.5 feet
10 inch hemlock - South 62° East, 20.6 feet.

I now returned to the section corner of Sections 5, 6, 7 and 8 which was previously located. I ran a random line south to the approximate location of the East 1/4 Corner of Section 7. Finding no trace of the corner after a diligent search, I continued on to the section corner of Sections 7, 8, 17 and 18, finding the bearing to be South 0° 45' East and the distance 5444.6 feet. This corner is located in a clear cut unit and is witnessed by the following bearing trees:

12 inch tanoak - South 35° West, 24.4 feet (Down)
12 inch chinquapin - North 72° East, 27.7 feet (Snag).

I now set a 3/4 inch iron pipe and established the following bearing trees:

7 inch hemlock - North 32° 30' West, 142.8 feet
30 inch maple - South 81° 45' East, 35.5 feet .

Returning to a point midway between the section corner of Sections 5, 6, 7 and 8, and the section corner of Sections 7, 8, 17 and 18, I established the East 1/4 Corner of Section 7, using the

CHAINS

single proportionate measure method as prescribed by law. I now set a 1-1/2 inch iron pipe at the determined position and established the following bearing trees:

12 inch tanoak - North 38° 30' West, 39.2 feet
8 inch tanoak - North 68° 30' East, 25.0 feet.

I now returned to the section corner of Sections 7, 8, 17 and 18 and ran a random line west to the South 1/4 Corner of Section 7, finding the bearing to be South 89° 19' West and the distance 2513.3 feet. The corner was witnessed by the following bearing trees:

26 inch fir - South 18° West, 9.9 feet
32 inch myrtle - North 7° East, 42.9 feet.

I now set a 1-1/2 inch iron pipe to mark the corner position.

SUBDIVISION OF THE NORTHEAST QUARTER (NE 1/4) OF SECTION 7, TOWNSHIP 35 SOUTH, RANGE 13 WEST, WILLAMETTE MERIDIAN.

I now computed the co-ordinates of all four section corners and all four 1/4 section corners, having previously ran and recorded the north section line of Section 7. I then computed the co-ordinates of the center of Section 7 and found this point to be 2660.6 feet on a bearing of South 2° 06' East from the North 1/4 Corner of Section 7, and 2578.3 feet on a bearing of South 86° 07' West from the East 1/4 Corner of Section 7.

I now returned to a point midway between the North 1/4 Corner of Section 7 and the center of Section 7 where I set the Center North 1/16 Corner by driving a 3/4 inch iron pipe and establishing the following bearing trees:

20 inch hemlock - North 51° 30' East, 19.3 feet
24 inch hemlock - South 74° 30' West, 43.3 feet.

I now computed the co-ordinates of the center of the Northeast Quarter (NE 1/4) of Section 7 (Interior Northeast 1/16 Corner) as prescribed by law. I now set this corner 1344.4 feet on a bearing of South 1° 25' East from the East 1/16 Corner between Sections 6 and 7, which corner was previously recorded, and 1305.6 feet on a bearing of North 85° 28' East from the Center North 1/16 Corner of Section 7.

I now set a 3/4 inch iron pipe at the determined point and established the following bearing trees:

16 inch tanoak - North 7° East, 37.4 feet
24 inch fir - South 15° 30' East, 45.2 feet.

See accompanying map for further details.

Jim E. Bussard
J. E. Bussard

Under the supervision of:

B. R. Horton
B. R. Horton
L. S. 419

Survey of Portions of Sections 7 and 18, T. 31 S., R.12 W., WM., and Sections 12 and 13, T. 31 S.,R. 13W., WM., Coos and Curry Counties

CHAINS

Starting at the 1/4 Corner common to Sections 13 and 18 on the Range line between T. 31 S., R. 12 W., and T. 31 S., R. 13 W., WM., as recorded in Book 7, page 185, Coos County Surveyors Records, thence, N 0°22' W on a true line

| | |
|---|---|
| 419.00 feet | Enter Prairie |
| 1160.00 " | To C/L Eckley Road |
| 1290.77 " | Set 1 1/4" X 36" galvanized pipe post for the N 1/16 Corner common to Sections 13 and 18 from which: |
| | Alder 18" DBH, Bears N 31°00' E., 29.3 feet |
| | Alder 20"DBH, Bears N 78°00' W., 4.6 feet |
| 2581.54 " | Section Corner common to Sections 12, 7, 13 and 18 as recorded in Book 7, page 185 |

Then from the Corner common to Sections 12, 7, 13 and 18, thence, S 88°49' W on a true line between Sections 12 and 13

| | |
|---|---|
| 1229.24 feet | Set 1 1/4" X 36" galvanized pipe post for the E 1/16 Corner common to Sections 12 and 13 from which: |
| | White fir 6" DBH, Bears S 60°00' E., 4.3 feet |
| | Hemlock 6" DBH, Bears N 7°00' W., 19.2 feet |
| 1323.00 " | To C/L of Eckley Road |
| 1419.00 " | Top of Divide between Roland Creek and Sixes River |
| 1803. 00 " | Enter Prairie |
| 2458.48 " | Set a 1 1/4" X 36" galvanized pipe post for the 1/4 Corner common to Sections 12 and 13 from which: |
| | Fir 16" (original bearing tree) now 40" DBH, bears N 6°00' W., 358 links as recorded. |
| | Fir 17" DBH, bears S 31°00' W., 53.2 feet |

Thence, N 89°02' W on a true line to Corner of Sections 11, 12, 14 and 13

| | |
|---|---|
| 2643.01 feet | Find the Fir stump of the original BT's. Marks gone. Set a 1 1/4" X 36" galvanized pipe post at the record bearings and distances and mark new BT's as follows: |
| | Fir 8" DBH, bears N 29°00' E., 15.0 feet |
| | Fir 8" DBH, bears S 29°00' W., 13.3 feet |

I, then, return to the corner common to Section 12, 7, 13 and 18 thence, N0°20' W on a true line between 7 and 18

| | |
|---|---|
| 1308.50 feet | Set a 1 1/4" X 36" galvanized pipe post for the S 1/16 Corner common to Sections 7 and 12 from which: |
| | White Fir 6" DBH, bears S 30° 30' W., 7.1 feet |
| | Maple 8" DBH, bears N 49° 45' E., 26.5 feet |

-cont-

CHAINS

1550.00 feet Cross Creek 2 lks. wide, course East
2617.00 " 1/4 Corner common to Sections 7 and 12. I find the BT's called for in Book 7, page 187, I set a 1 1/4" X 36" galvanized pipe post at the record bearing and distance from the 12" fir stump. The 20" Fir does not agree with the record.

New bearing trees as follows:

Fir 20" DBH, bears N 83° 00' E., 22.5 feet to face
Fir 12" DBH, bears S 46° 30' W., 18.5 feet

Then, from the Corner common to Sections 12, 7, 13 and 18 I ran N 83° 20' E on a true line between Sections 7 and 18

END OF REPORT

June 6, 1960
Warren D. Hootman 399

# County Surveyor's Record, Curry County, Oregon

330

CHAINS

Portion of W. Bdry. Sec. 35 T30S R15W WM
Curry County, Oregon

For: Louis Knapp
Purpose: Establish Property line
By: Howard J. Newhouse, Don G. Hogue, Neil Moir
Date: Completed: July, 1960

Beginning at 1/4 Corner W side Sec. 35 which we identify from information in Co. Surveyors records. One of the Cuniff BT,s has a reversed bearing. We replace the I.P. with 7x7x30 concrete monument with I. B. in center and marked 1/4 on NE face from which bears,

18" Cedar N55°W 16.9'
18" Cedar S86°W 15.5'

Thence S thru dence brush
89.9' N-S fence in clearing thence along fence
2652.8' S-W Cor. Sec. 35 which we identify from I.P. Post and remains of B.T.'s

Thence N on true line
231.0' Set IP on S line S.H. Croush DLC
1326.4' Set IP in fenceline for NW Cor. SW¼ SW¼ of Sec. 35 from which bears:

14" Fir S49°30'W 70.8'
28" Hemlock N23°45'E 90.4'

Thence we return to IP N231' from SW cor. Sec. 35
Thence thru field S89°41'E 1211.1' on true line to IP driven 50.0' South of original IP found in town of Daryville. Said original IP was located on N bdry. 1st. St. and W bdry. of Ore. Coast Hwy.

# County Surveyor's Record, Curry County, Oregon

331

CHAINS

Part S bdry. Sec. 21
T35S R14W WM Curry County, Ore.

For: Abe Hanks
Purpose: Location of property line
By: H.J. Newhouse, Don Hogue, Neil Moir
Date: Completed July 1960

We commence at SE Cor. Sec. 21 which is as described in Co. Surveyors records .
Thence N88°21'W as described in property deed as bearing of Section Line.

65' Descend to creek draw
548' Over Point
773' centerline Cedar Fork Creek
854' E edge Co. road ascend steep
1360' Draw N.
1808' Top ridge descend steep
2144' Draw N.
2370' Spur N.
25762' 1/4 Cor. S. side Sec. 21 which we identify from scribed stump S37°W 7.9'. Other BT is uproot down hill. We build mound of stone from which bears:

10" Hemlock N24°E 80.0'

Thence we return S88°21'E 1288.1' and set I.P. for SW Lot 15. From which bears:

18" Cedar N44°E 37.0'
18" Cedar N33W 26.0'

Thence North on description bearing 500.3' to IP set on approx. Southerly boundary of Co. Road.

G.C. WALL PRINTERS PORTLAND, ORE. 97208

CHAINS

SURVEY SUBDIVIDING SECTION 25 T,40S, R14W WM.
CURRY COUNTY, OREGON

FOR;D.C.Longacre
BY: Warren Hootman
Date: Jan. 18, 1961

This survey was made for Mr. D.C. Longacre of Brookings, Oregon, to determine the correct position of the Center West 1/16th Corner of Section 25, T40S, R14W WM. Curry County, Orego

Subsequent to the subdivision survey of Section 25 made in 1958 additional information regarding prior surveys has been found, including a survey by Mr. Eccles subdiveding Section 25 in the late 1940's from which some of the monuments still exist and upon which several property transactions in Section 25 were based. However, we can find no public record of Mr. Eccles survey.

I start my survey at the Section Corner common to Sections 25 and 36, T40S R14W and Sections 30 and 31, T40S, R13W WM. Curry County, Oregon, said point being marked by a 1¼ inch iron pipe witnessed by one bearin tree. I run a random line Northerly between Sections 25 and 30 and find no trace of the 1/4 Corner common to Sections 25 and 30. At 5342.25 ft. I find a hub witnessed by four faced trees. One of which has visible scribing. Two have grown over and the other is too rotten to ascertain scribing. From local information furnished by adjacent land owners this point is the Corner set by Mr. Eccles for the Section Corner common to Sections 24,25,19 and 30. I cannot find any evidence of the original Corner nor other valid monument in the vicinty. Therefore, I continue Northerly 5280.92 ft. to the Section Corner common to Sections 13,24,18 and 19 which point is witnessed by the stump of the original bearing tree in Section 18, and four other bearing trees for which I can find no record.

The total two mile distance by our measurement is 10,621.69 ft. which compares with a record distance of 10,540.20 ft. The apportioned distances are as follows:

East Section line Section 25

| | | | |
|---|---|---|---|
| record dist | 80.30 ch. | = | apportioned dist. 5340.77 |
| REcord dist. 25&24 | 159.70 ch. | | measured dist. 10,621.69 |

Bearing N0°34'E

East line Section 24

| | | | |
|---|---|---|---|
| record dist. | 79.40 ch. | = | apportioned dist. 5,280.9 |
| record dist. 25&24 | 159.70 ch. | | measured dist. 10,621.69' |

Bearing N0°34'E

I find the Eccles' Corner to be within 1.79 ft. of its true apportioned position and accept it as the true corner. I drove a 1 inch iron pipe to replace the hub. The witness trees are as follows:

| | | |
|---|---|---|
| Oak | 18" DBH, | N18°15'E., 23.3 ft. |
| Oak | 18" DBH, | S83°00'E., 16.5 ft. |
| Douglas fir | 48" DBH, | S61°45'W., 34.7 ft. |
| Douglas fir | 36" DBH, | S84°30'W., 33.4 ft. |

I, then, return along the line and set the 1/4 Corner for Sections 25 and 30. The total distance being apportioned as follows:

North ½ mile

| | | | |
|---|---|---|---|
| record dist N½ | 40.20 ch. | = | 2674.45' new dist. |
| RECORD TOTAL DIST. | 80.30 ch. | = | 5342.25' measured dist. |

South ½ mile

| | | | |
|---|---|---|---|
| record dist. S½ | 40.10 ch. | = | 2667.80' new dist. |
| record total dist. | 80.30 ch. | = | 5342.25' measured dist. |

CHAINS

At the position of the 1/4 Corner common to Sections 25 and 30 I set a pipe from which:
Douglas fir stump 74" Diam. bears N 2°00'W, 15.8 ft.
Douglas fir stump 32" Diam. bears S44°00'E, 35.0 ft.
Both of these stumps were faced but I cannot find scribing. According to local information these were the witnesses for the Eccles' 1/4 Corner.

At 1337.22 ft. North of the 1/4 Corner common to Sections 25 30 I set a pipe for the N 1/16 Corner common to Sections 25 and 30 witnessed by a
Douglas fir 8" DBH, N26°00' W. 60.2 ft.

I, also set the NN 1/64th corner common to Sections 25 and 30, 2005.83 ft. North of the 1/4 Corner. I drive a pipe and mark a
White fir 12", S27°30'W., 27.6 ft.

Then, from the Section corner common to Sections 24,25,19 and 30, I run a random line Westerly between Ssctions 24 and 25 to the Section Corner common to 23,24,25 and 26 which is marked by an iron pipe and the remains of a scribed post witnessed by one bearing tree and one stump showing scribing. The true distance of this line is 5297.83 ft. on a bearing of S88°34'W.

I, then, set the 1/4 Corner common to Sections 24 and 25 at 2648.91 ft. midway and on the true line from the NE Corner of Section 25, by driving a pipe and marking a Douglas fir 24" DBH S14°40'E., 34.5 ft.

I, then, set the West 1/16th Corner common to Sections 24 and 25 1324.46 ft from the NW Corner of Section 25 and halfway between the NW Corner and the N 1/4 Corner of Section 25. The point is marked by an iron pipe witnessed by
Oak 8" DBH, S45°30'W., 68.5 ft.
Myrtle 24" DBH, N28°30'E., 74.8 ft.

I, then, return to the 1/4 Corner common to Sections 25 and 30 and run a random line Westerly through the center of Section 25. The true bearing and distance of this line is S89°46'W., 5274.51 ft. At 3954.91 ft. on the line I am .43 ft. North of the Iron pipe set by Eccles and later shown as the CW 1/16th in a survey by J.N. Gearhart. There are two other pipes of recent origin in the vicinity. Both lay East and South of the Eccles pipe.

I, then, go to the N 1/4 Corner of Section 25 and run southerly through the center of Section 25 to the South 1/4 Corner of Section 25 which point is marked by an iron pipe on the mill pond dike of the South Coast Mill at Brookings. The true bearing and distance of this line is S0°21' W., 5266.70 ft.

I intersect the East-West centerline of Section 25 at Station 2628.45 ft. South of the North 1/4 Corner and 2637.67 ft. West of the East 1/4 Corner. The half distances of the centerline are as follows:

N-S Centerline
N½- 2628.45 ft. S½- 2638.25 ft.
E-W Centerline
E½- 2637.69 ft. W½- 2636.82 ft.

This intersection places the centerline West 1/16th Corner set by Eccles 1.0 ft. East and .43 ft. South of my calculated true position for this corner. I accept the Eccles pipe as the CW 1/16 th Corner and witness it by marking an
8" Douglas fir S73°30'E., 76.0 ft.

I, then, set the Center of Section 1/4 Corner. This point lays under a log and in rocky ground. I set a short hub under the log and mark
40" Douglas fir
The corner point lays 1.24 ft. South of the bearing face. This corner lays on the fill slope of Highway 101.

Warren D. Hootman 399

CHAINS

SURVEY OF SECTION 23, T35S., R14W., W.M.

For: Evans Procucts Co.
By: William Stiles
Completed: Jan. 20, 1961

Beginning at the 1/4 Section Corner between Sections 23 and 26, which I restore by setting a 4" x 4" x4½' Madrone post and marking the original bearing trees with an "X", I run South 88 degrees 23 minutes East 5188.4 feet to the 1/4 Section Corner between Sections 24 and 25. I find a square Oak post from which a 50 inch Tanoak bears North 49° West 23.7 feet and a 24" Tanoak bears South 8° West 10.6 '. I remark the 24 " Tanoak with a bark blaze, 1/4 S 25.

I now go to the 1/4 Section Corner between Sections 23 and 24, where I find a small, square fir-stake from which a 60" Douglas fir (Now 74") bears North 1° East 112.2' and a 48" Douglas fir (Now a windfall) bears North 29° West 184.8 ft. The scribing is evident on the remaining stump of the windfall. I set a 4"x4"x4½' Madrone stake and mark a 12" Douglas fir which bears South 75° West 41.8 feet, marked 1/4 SBT.

I proceed from this Corner South 0° 6' West 10,502.7' to the 1/4 Section Corner between Section 35 and 36. I find the iron pipe and the bearing trees as restored by Newhouse in 1944.
Thence, by Double-proportionate measurement, I establish the Corner to Section 23,24,25, and 26. I set a 4"x4"x4½' Madrone post with rock piled around the base and marked the following witnessing accessories.

A 5" Madrone bears North 3°30' West 30.7'bark scribed S23BT.
A 4" Tanoak bears North 66° East 8.5' bark scribed S24BT.
A 4.5" Tanoak bears South 68° 15' East 37.1' bark scribed.
A 4.5" Tanoak bears South 55°45' West 19.7' bark scribed.

I now run North 0° 17'East 1312.8 feet to the South 1/16 Corner between Sections 23 and 24, which I establish by setting a 4"x4"x4½' Douglas fir stake with the following witnessing accessories.

A 5" Madrone bears North 54°West 16.4', marked 1/16 S23BT.
A 6" Madrone bears South 74°15' East 33.1', marked 1/16 S24BT.

Thence,Iproceed North 0°17' East 1312.8 feet to the 1/4 Section Corner between Sections 23 and 24, which has been described earlier.

CHAINS

INTERIOR 1/4 CORNER SEC. 27,T34S., R14W.W.M.

FOR: EVANS PRODUCTS CO.
Completed: Jan. 1961
By: William C. Stiles

Beginning at the 1/4 Section Corner between Sections 27 and 28, I run a random line North 86°E for 5003.1 ft. to a point 92.5 ft. due North of the 1/4 Section Corner between Section 26 and 27.

I then go to the 1/4 Corner between Section 22 and 27 and run due South 5223.1 ft on a random line to a point 90.9 ft. due East of the 1/4 Section Corner between Sections 27 and 34.

Thence, I run from the South 1/4 Corner of Section 27 North 1°E, 2751.8 ft. to the Interior 1/4 Corner of Section 27. I establish the corner by setting a 4"x4"x4½' Square Hemlock Stake from which I mark the following witnessing accessories:

A 20" Western Hemlock, bears N25°30'W, 16.9 ft.
Marked: 1/4 S27 B.T.

A 13" Port Orford Cedar, bears S27°30'W, 14.3 ft.
Marked: 1/4 S27 B.T.

I now blaze the true line N87°04'E, 2267.3 ft. from the established Interior 1/4 Corner to the East 1/4 Corner. Thence, I return to the Interior 1/4 Corner and blaze the true line North 1°E 2471.2 ft. to the North 1/4 Corner of Section 27.

CHAINS

SUBDIVISION OF SECTION 25,T31S, R13W, W.M.
FOR: COOS BAY TIMBER CO.
PURPOSE: Property lines
B Y: John L. Safstrom
Completed: Feb. 6, 1961

Subdivision survey began at the Southwest Corner of said Section 25, T31S, R13W., which is an iron pipe set in 1954 by C.S. Lehmanowsky, (P.E. Oregon No. 1768). A new bearing tree was marked for this corner by C.S. Lehmanowsky, in 1954, as follows:

Red Cedar, 18" Diam. bears. S89°30'W, 21.50 feet.

A random line was run North,(Var. 20°) from the Southwest Corner of said Section 25, and at 2617.6 feet the West ¼ Corner of said Section 25 was 58.6 feet to the east. A new bearing tree was marked in 1914 by Frank Heath, who scribed a 7 inch oak bearing N10°E, 42.1 feet from West ¼ Corner. A 2" diam. steel pipe three feet long was driven 2 feet into ground for ¼ corner post by this survey. The bearing and distance of the true line between the Southwest corner and West ¼ Corner of said Section is: N01° 17'E, 2618.3 feet.

At midpoint on true line between Southwest Corner and West ¼ Corner of said Section 25, a 2" diam. steel pipe three feet long was driven 2 feet in ground for S 1/16 Corner Sections 25 and 26. Two bearing trees were marked for this 1/16 Corner as follows:

Douglas fir, 68" diam. bears S58°30'W 52.4 feet. scribed: 1/16 S 26 B.T.

White fir, 36" diam. bears N66°E 5 feet, scribed: 1/16 S 25 B.T.

A random line was run North (Var. 20°) from the West ¼ Corner said Section 25 and at 2624.7 feet the Northwest Corner of said Section 25 was 29.7 feet east. The Northwest Corner of said Section 25 is an original corner. The Ash bearing tree marked in survey of 1873 survives but in very poor condition. A new bearing tree was marked in 1952 by C.S. Lehmanowsky as follows:

Douglas fir, 48" diam., bears N41°E, 22.5 feet.

A new bearing tree was marked by this survey as follows:

White fir, 24" Diam. bears S43°E, 40.1 feet. scribed: S25 B.T.

The bearing and distance of true line between West ¼ Corner and Northwest Corner of said Section 25 is N00°39'E, 2624.8 feet. At midpoint on aforementioned true line, a 2 inch diam. iron pipe 3 feet long was driven 2 feet into ground for 1/16 Corner Post. Two bearing trees were marked for 1/16 Corner as follows:

Douglas fir, 12" diam. bears N28°30'E, 6.2 feet, scribed 1/16 S 25 B.T.

Douglas fir: 12" diam. bears N89°W, 95.0 feet, scribed 1/16 S26 B.T.

A random line (Var. 20°) was run East from the Northwest Corner of said Section 25. At 2604.0 feet, the random fell on the North ¼ Corner of said Section 25. The original bearing trees were gone. A new bearing tree was marked in 1914 by Frank Heath as follows:

Douglas fir, 26" diam. bears S42°E 99 feet 10 inches, this bearing tree now 48 inches in diameter.

A 2" diam. iron pipe 3 feet long was driven 2 feet in ground for ¼ Corner Post.

A new bearing tree was marked for ¼ Corner by this survey.as follows:

Douglas fir 20" diam. bears N85°E, 72.3 feet Scribed: S¼ S 24 B.T.

CHAINS

The bearing and distance of true line between Northwest Corner and North ¼ Corner of said Section 25 is East, 2604.0 feet. At midpoint on true line the West 1/16 Corner of Sections 24 and 25 was established. At the corner point a 2" diam. steel pipe 3 feet long was driven 2 feet in ground for 1/16 Corner POst from which two bearing trees were marked as follows:

White fir, 18" diam. bears S25°E, 12 feet, Scribed: 1/16 S 25 B.T.

White fir, 18" diam. bears N03°30'E, 33.4 feet Scribed: 1/16 S 24 B.T.

A random line was then run East, from the North ¼ Corner of said Section 25, on a Var. of 20°, and at 2519.1 feet, the random line was 36.2 feet North of the Northeast Corner of said Section 25. New bearing trees for the Northeast Corner of said Section 25 were marked in March 1914, by Frank Heath, as his records show were:

Fir, 7" diam. bears S81°E 24.5 feet.

Fir, 3" diam. bears S75°30' W, 8.0 feet.

The 7" bearing tree is now 12" in diam. and the 3" bearing tree is now 14" in diam.

A 1½" diam. steel pipe 3 feet long was driven 2 feet in ground by this survey for Section Corner Post. The bearing and distance of a true line between North ¼ Corner and Northeast Corner of said Section 25 is S89°11'E, 2519.4 feet. At midpoint on true line the E 1/16 Corner for Sections 24 and 25 was established. A 2" diam. steel pipe 3 feet long was driven 2 feet in ground for 1/16 Corner Post, from which two bearing-trees were marked as follows:

Douglas fir, 18" diam. bears S37°E, 2.6 feet, Scribed: 1/16 S 25 B.T. D. Fir 18", Bears N60°30'W, 12.3' Scribed: 1/16S 24 BT.

A random line was now run East, on a Var. of 20°, from the Southwest Corner of said Section 25. At 2647.9', the random was 30.1 feet, North of South ¼ Corner of said Section 25. The original bearing tree for Section 36, a Douglas fir, bearing S34°E 53 links still stands. A steel pipe 1½" diam. 3 feet long was driven 2 feet into ground for ¼ Corner post by this survey. A new bearing tree for this ¼ Corner was marked as follows:

Douglas fir, 32" diam. bears N82°15'E, 7.8 feet, scribed ¼ S B.T.

The bearing and distance of true line between Southwest Corner and S¼ Corner of said Section 25 is S89°21'E, 2648.1'.

A random line, var. 20°, was now run East from the South ¼ Corner of said Section 25. At 2598.0 feet on random the Southeast corner of said Section 25 is 7.7 ' South. This is a common corner with Section 36 in T31S R13W and Sections 30 and 31, T31S, R12W. This is also an original corner.

The Oak bearing tree for Section 25, marked in 1873, still stands. Previous surveyors to this survey have marked new bearing trees. A 3/4 " iron bolt was found for Section Corner Post. The bearing and distance of the true line between South ¼ Corner and Southeast Corner of said Section 25 is N89°50'E, 2598.0 feet. At midpoint on true line between South ¼ Corner and Southeast Corner of said Section 25 the E 1/16 Corner between Sections 25 and 36 was established.

Two bearing trees were marked for the 1/16 Corner as follows:

Douglas fir, 54" diam. bears N59°15'W, 51.4 feet. Scribed: 1/16 S BT-477.

Port Orford cedar, 18" diam. bears S56°45'E, 30.7 feet, scribed: 1/16 S 36 BT-477.

A random line was run east from the west ¼ Corner of said Section 25 on a Var. of 20° and at 5148.7', the E¼ Corner of said Section 25 was 43.4 feet south.

U.S. WAA PRINTERS PORTLAND, ORE. 85238

CHAINS

The bearing and distance of the East-West centerline is S89°31'E, 5148.8 feet. In 1956 a new bearing tree was marked for the E¼ Corner of said Section 25 by C.S. Lehmanswsky as follows:

Cedar 10" diam. bears N45°30'E, 17.2 feet.

A 2" diam. iron pipe 3 feet long was driven 2 feet into ground by this survey for the ¼ Section Corner Post.

A random line was run north from the South ¼ Section Corner, on a Var. of 20°, and at 5273.2 feet the North ¼ Corner of said Section 25 is 44.5 feet east. The bearing and distance of North-South centerline is N00°29'E, 5273.4'

At the intersections of the North-South and East-West Centerlines the center of said Section 25 was established. A 2" diam. iron pipe 3 feet long was driven 2 feet into ground for the C¼ Section Post. Two bearing trees marked as follows:

Douglas fir stump, 30' diam. bears S47°W, 30' Scribed: C¼ S25 BT.

Port Orford cedar stump, 24" diam., bears S59°E 51.1 feet Scribed: C¼ S 25 BT.

The bearing and distance from the center of said Section 25 is as follows:

C¼ Section Corner to N¼ Corner, N00°29'E, 2657.6 feet.
C¼ Section Corner to S¼ Corner, S00°29'W, 2625.8 feet.
C¼ Section Corner to W¼ Corner, N89°31'W, 2611.6 feet.
C¼ Section Corner to E¼ Corner, S89°31'E, 2537.2 feet.

The CS 1/16 Corner was esatblished midpoint on true line between C¼ Section Corner and South ¼ Section Corner. A two inch diam. iron pipe 3 feet long was driven 2 feet into ground for 1/16 Corner. Two bearing trees were marked as follows:

White fir, 16" diam. bears S82°W, 35.6 feet, Scribed: 1/16 S BT.

Douglas fir, 52" diam. bears S68°E, 33.4 feet, Scribed: 1/16 S25 BT.

The CN 1/16 Corner was established midpoint on true line between center of Section and North ¼ Corner of said Section 25. A 2" diam. iron pipe 3 feet long was driven 2 feet into ground for 1/16 Corner Post. Two bearing trees were marked as follows:

Douglas fir, 12" diam., bears N64°W, 79.5 feet, Scribed: 1/16 S 25 BT.

White fir, 12" diam., bears N69°E, 79.6 feet, Scribed: 1/16 S 25.

The CE 1/16 Corner was established midpoint on true line between Center of Section and East ¼ Corner of said Section 25. A two inch diam. iron pipe 3 feet long was driven 2 feet into ground for 1/16 Corner Post. Two bearing trees were marked as follows:

White fir, 18" diam., bears S60°E, 56.0 feet, Scribed: 1/16 S25 BT.

Douglas fir, 30" diam., bears N81°30'W, 16.0 feet, Scribed 1/16 S25 BT.

The CW 1/16 Corner was established midpoint on true line between center of Section and West ¼ Section corner of said Section 25. A two inch diam. iron pipe 3 feet long was driven 2 feet into ground for 1/16 Corner Post. Two bearing trees were marked as follows:

Douglas fir stump, 30" diam., bears N79°E, 40.5 feet, Scribed 1/16 S25 BT.

Douglas fir snag, 28" diam., bears N40°W 11.3 feet, Scribed 1/16 S25 BT.

The SE 1/16 Corner was established by intersection of true lines run between CS 1/16 Section 25 and S 1/16 Section 25 and Section 30, T31S,R12W and CE 1/16 Section 25 and E 1/16 Section 25 and Section 36 respectively.

C. P. MAY PRINTING PORTLAND, ORE.

CHAINS

At the interesection of aforementioned true lines, a 2" iron pipe 3 feet long was driven in ground for Center of SE¼ said Section 25. Two bearing trees were marked as follows:
Oak, 16" diam., bears N32°30'E, 16.2 feet, Scribed: 1/16 S25 BT.
Madrona, 16" diam., bears N59°30'W, 41.6 feet, Scribed: 1/16 S25 BT.
The bearing and distance between the Center of Southeast ¼ Section (SE 1/16) to opposite 1/16 Corners is:
SE 1/16 to CS 1/16 is N89°50'W, 1283.8 feet.
SE 1/16 to CE 1/16 is N00°16'W, 1304.7 feet.
SE 1/16 to E 1/16 Section 25 and Section 36 is S00°16'E,1304.7'.
SE 1/16 to S 1/16 Section 25 and Section 30 is S89°50'E,1283.8'.
The center of Northeast ¼ Section (NE 1/16 Corner) was established by intersection of true lines run from the CE 1/16 to E 1/16 Section 25 and Section 24 and CN 1/16 to N 1/16 Section 25 and Section 30, T31S, R12W, respectively. At the intersection of aforementioned true lines, a 2" iron pipe 3 feet long was driven 2 feet in ground for Center of NE ¼. Two bearing trees were marked as follows:
Madrona, 16" diam. bears N88°E, 11.2 feet. Scribed 1/16 S25 BT.
Douglas fir, 16" diam., bears N88°W, 8.9 feet, Scribed: 1/16 S25 BT.
The bearing and distance ~~between~~ between Center of Northeast ¼ Section and oppsite 1/16 corners is as follows:
NE 1/16 to CN 1/16, N89°21'W, 1265.3 feet.
NE 1/16 to CE 1/16, S00°20'W, 1320.1 feet.
NE 1/16 to N 1/16 Section 25 and Section 30, S89°21'E,1265.3 feet.
NE 1/16 to E 1/16 Section 25 and Section 24, N00°20'E, 1320.1 feet.

The center of Northwest ¼ Section was established by intersection of true lines run from the CW 1/16 to W 1/16 Section 25 and Section 24, and CN 1/16 to N 1/16 Section 25 and Section 26, respectively. At the intersection of aforementioned true lines, an iron pipe 1½" in diam., 3 feet long was driven 2 feet into the ground for center of NW ¼ Section. Two bearing trees were marked as follows:

Douglas fir stump, 15" in diam., bears N88½°E, 17.4 feet (measured to face) Scribed: NW 1/16 S25 BT.
Douglas fir, 16" in diam., bears N52°50'W, 11.1 feet. Scribed: NW 1/16 S25 BT.

The bearing and distance from NW 1/16 Section 25 and opposite 1/16 corners is:
NW 1/16 to CN 1/16, S89°46'E, 1303.9 feet.
NW 1/16 to CW 1/16, S00°34'W, 1316.8 feet.
NW 1/16 to N 1/16 Section 25 and Section 26, N89°46'W, 1303.9'.
NW 1/16 to W 1/16 Section 25 and Section 24, N00°34'E, 1316.8'.

The true line between CS 1/16 and S 1/16 Section 25 and Section 26 marked on the ground, the bearing and distance is S89°26'E, 2629.8 feet.

CHAINS

SUBDIVISION OF SECTION 24, T31S, R13W W.M.
PURPOSE: Property lines.
Completed: Feb. 10, 1961
BY: John L. Safstrom
FOR: Coos Bay Timber Co.

Survey began at the Southwest Corner of said Section 24, which is an original corner. Reference made to subdivision of Section 25 by Coos Bay Timber Co. A random was run North from the Southwest Corner of said Section 24 on a Var. of 20°. At 2640 feet on a random, a diligent search was conducted bor the West ¼ Corner of said Section 24. The search for ¼ corner revealed no evidence of corner so random was continued NOrth. At 5230.4 feet on random, a 6" squared post 5 feet long was found 31.8 feet West. This post is considered to be the corner post of Sections 14,13,24 and 23. Mr. C.S. Lehmanowsky (P.E. Oregon No. 1768), a long time employee of Coos Bay Timber Co., states that the aforementioned section corner has been used since 1927 having been re-marked at that time from the original survey. A 1½" diam. steel pipe 30" long was driven 18" into ground for Section corner post from which 4 new bearing trees were marked by the survey as follows:

Maple 12" diam., bears S70°30'E., 26.2 feet. Scribed: S24BT.
Douglas fir, 12" diam. bears N16°E, 27.4 feet. Scribed: S13 Bt. Douglas Fir
Douglas Fir, 16" diam., bears N15°W, 25.3 feet. Scribed S14 BT.
Douglas fir stump, 30" diam. bears S70°W, 9.5 feet. Scribed: S23 BT.

Inasmuch that the West ¼ corner of Said Section 24 was not found, the ¼ Corner was set at midpoint on true line between the Southwest and Northwest Corners of Said Section 24. The bearing and distance of West line Section 24 is N00°21'W, 5230.4 feet distance. Two bearing trees were marked for the West ¼ Corner of said Section 24 as follows:

Douglas fir, 26" in diam. bears S66°30'W, 36.0 feet scribed: ¼S 23 BT-477
White Cedar, 8" in diam., bears S87°E, 34.8 feet. Scribed: ¼S 24 BT-477.

The N 1/16 Corner of said Section 24 and Sections 23 was establidhed midpoint on line between the West ¼ Corner of said Section 24 as established by this survey and the Northwest Corner of Said Section 24. A 1" diam. pipe 3 feet long was driven 2 feet into ground from which two bearing trees were marked as follows:

Douglas fir, 23" diam., bears N71°W, 20.9 feet. Scribed: 1/16 S 23 BT-477.
Douglas fir, 22" diam., bears N18°E, 31.8 feet. Scribed 1/16 S 24 BT.

A random line was now run east from the Northwest Corner of said Section 24 on a Var. of 21°30'. At 2640.0' on random, a thorough search over a wide area was made for the ¼ corner. The North ¼ Corner of said Section 24 could not be found so random line continued East. At 5120.6', the random was 13.4 feet South of Northeast Corner of said Section 24. The true bearing and distance of North line of said Section 24 is N88°21'E, 5120.6 feet. The corner of Section 13,24,18, and 19 is an original corner as witnessed by two originals bearing trees and two new bearing trees marked by J.N. Gearhart, then County Surveyor of Coos County.

The North ¼ Corner of said Section 24, common to Section 13, was established midpoint on true line between Northwest

CHAINS

and Northeast corners of said Section 24. A 1½" diam. iron pipe 3 feet long was driven 2 feet into ground for ¼ corner post from which two bearing trees were marked as follows:
White cedar, 34" in diam., bearing S51°W 35.0 ft.
Scribed: ¼S24 BT-477.
White cedar, 36" diam. bearing N56°E, 46.5 feet.
Scribed: ¼ S 13 BT 477.
The West 1/16 Corner of said Sections 13 and 24 was established midpoint on true line between the Northwest Corner and North ¼ Corner of said Section 24. A 1½" diam. steel pipe 3 feet long was driven 2 feet in ground for 1/16 corner post from which two bearing trees were marked as follows:
Douglas fir, 14" in diam., bears S59°W, 9.7 feet.
Scribed: 1/16 S 24 BT-477.
Douglas fir, 10" in diam., bears N65°30'W, 9.9 feet.
Scribed: 1/16 S 13 BT.
The East 1/16 Corner of said Sections 13 and 24 was established midpoint on true line between the North ¼ Corner and Northeast Corner of said Section 24. A 1½" diam. steel pipe was driven in ground for 1/16 corner post, from which two bearing trees were marked as follows:
Red Cedar, 36" diam., bears N07°E 50.4 ft. Scribed: 1/16 S 13 BT.
Douglas fir, 58" diam. bears S10°W, 25.8 ft. Scribed: 1/16 S 24 BT-477.
A random line was now run east from the West ¼ Corner of said Section 24 on a Var. of 20°. At 5117.2 ft., the random line was 46.0 ft South of East ¼ Corner of said Section 24. Bearing and distance of true East-West centerline of said Section 24 is N89°29'E, 5117.4 ft. The East ¼ Corner of said Section 24 was re-marked in April 1953 by C.S. Lehmanowsky, P.E. Oregon No. 1768, who at that time marked two new bearing trees, an alder and an oak. At the time of this survey, the alder and oak bearing trees had been knocked down by logging and two new bearing trees were marked by this survey as follows:
Red Cedar snag, 36" diam. bears S41°E, 46.8 ft.
Scribed ¼ S19 BT-477.
Douglas fir, 36" diam., bears S75°30'W 52.6 ft.
Scribed: ¼ S24 BT-477.
An iron pipe 3 ft. long was driven 2 ft. into ground for the East ¼ Corner post of said Section 24 by this survey.
A random line was run north on a Var. of 20° from the South ¼ Corner of said Section 24. At 5299.9 ft. the North ¼ Corner of said Section 24 as previously established by this survey, was 75.5 ft. West of random. The bearing of the true North-South centerline of said Section 24 is N00°49'W, 5300.4 ft.
At the intersection of the North-South and East-West centerlines respectively of said Section 24, the center of said Section 24 was established. A 1½" diam. iron pipe 3 ft. long was driven 2 ft. into ground for C¼ corner post from which two bearing trees were marked as follows:
White fir, 24" diam., bears S07°W, 18.6 ft.
Scribed C¼ S24 BT-477.
White fir, 24" diam., bears S73°30'E, 26.4 ft.
Scribed C¼ S BT.
The bearing and distance from center of said Section 24 (C¼) and the ¼ corners of said Section 24 are:
C¼ to E¼ Corner, N89°29'E, 2535.0 ft.
C¼ to W¼ Corner, S89°29'W, 2582.4 ft.
C¼ to N¼ Corner, N00°49'W, 2661.4 ft.
C¼ to S¼ Corner, S00°49'E, 2639.0 ft.
At midpoint on North-South centerline between Center and North ¼ Corners respectively of said Section 24, the Center North 1/16 Corner was established. An iron pipe 1½" diam. 3 ft. long was driven 2 ft. into ground for CN 1/16 Corner from which two bearing trees were marked as follows:

CHAINS

Douglas fir, 60" diam. bears S06° W, 43.5 ft.
Scribed 1/16 S24 B.
Cedar snag, 24" Diam. bears N49°15' E, 21.1 ft.
Scribed 1/16 S24 BT-477.
The Center West 1/16 (CW 1/16) Corner was set midpoint on East-West centerline of said Section 24, between West ¼ Corner and center of said Section 24 respectively. A 1" diam. iron pipe 3 ft. long was driven 2 ft. into ground for CW 1/16 corner post from which two bearing trees were marked as follows:
Douglas fir 66" diam., bears,N53°W, 27.2 ft.
Scribed: 1/16 S BT.
Hemlock, 10" diam. bears N77°30'E, 31.2 ft.
Scribed: 1/16 S BT-477
The Center East 1/16 Corner (CE1/16) was established midpoint on East-West centerline of said Section 24, between center and E¼ Corner of said Section 24.
A 1½" diam. steel pipe 3 ft. long was driven 2 ft. intp ground for CE 1/16 corner post from which two bearing trees are marked as follows:
White Cedar, 12" diam. bears N49°W, 8.7 ft.
Scribed: CE 1/16S 24 BT.
White Cedar (double), 18" diam., bears S32°E, 3.7 ft.
Scribed: CE 1/16 S24 BT.
The center of the Northwest ¼ of said Section 24 was established at the intersection of true lines from the CW 1/16 and W 1/16 of Sections 24 and 13, and from the CN 1/16 and N 1/16 of Sections 23 and 24 respectively. Bearings and distances from the center pf Northwest ¼ (NW 1/16 corner) of said Section 24 and opposite 1/16 corners are:
NW 1/16 to CW 1/16, S00°35'E, 1319.2 ft.
NW 1/16 to W 1/16 Sections 24 and 13 N00°35'W, 1319.2 ft.
NW 1/16 to CN 1/16, N88°55'E, 1285.7 ft.
NW 1/16 to NW1/16 Section 24 and 23, S88°55'W, 1285.7 ft.
The South line of N½,NE¼ of said section was established by running a true line between the CN 1/16 and N 1/16 Sections 24 and 19.
The bearing and distance of line is N88°55'E, 2547.7 ft.
The N 1/16 Corner Sections 24 and 19 was re-marked in 1953 by C.S. Lehmanowsky, who at that time marked two bearing trees as follows:
Cedar, 10" diam. bears N73°30'E, 40.ft4.5 inches.
Fir, 36" diam., bears S86°W, 30 ft., and 2 inches.
The center of Southeast ¼ of said Section 24 was established at the intersection of true lines from the CS 1/16 and S 1/16 of Sections 24 and 19, and from the CE 1/16 and E 1/16 of Section 24 and 25 respectively. A 1½" diam. iron pipe 3 ft. long was driven 2 ft. into ground for SE 1/16 of said Section 24 from which two bearing trees were marked as follows:
Ash, 8" diam., bears N60°W 89.1 ft.
Bark Scribed: SE 1/16 S24 BT.
Douglas fir, 14" diam., bears S85°30'E, 163.5 ft.
Scribed: SE 1/16 S24 BT.
The South 1/16 Corner, Sections 24 and 19 was re-marked in 1953 by C.S. Lehmanowsky. Bearing trees for 1/16 are:
Fir, 16" diam., bears S41°W, 10 ft. 10".
Fir, 24" diam., bears S35°30'E, 15 ft. 8 inches.
The following property lines were blazed in said Section 24.
South line, N½ of NE¼.
North-South centerline from S¼ Corner to CN 1/16 Corner.
North and West lines of SE¼,SE¼.
South and East lines of SW¼,NW¼.
West line of NE¼, NW¼.

# County Surveyor's Record, Curry County, Oregon

343

CHAINS

Property Lines in Sec. 25, T40S, R13W, W.M.
Curry County, Oregon
For: C.H. Baldwin
By: H.J. Newhouse, D. Hogue

We commence at 1/4 Cor. S bdry. Sec. 25, which we identify from fieldnotes of W.J. Ward and filed in office of County Surveyor. The Iron bar described is between two roads buried in down and fallen myrtle. We remove same, straighten Iron Bar, Set properly marked post next to Iron Bar from which bears: 24" Oak N5°E 19.6 ft.

Thence W to Mt. Emney mine road and thence by traverse along said road N to a point N 2831.6 ft. from 1/4 Cor. S bdry. Sec. 25.

From this point we leave road and go West 170 feet plus or minus and search for corner assessories described for Int. 1/4 Cor. Sec. 25. The point for proper location of this corner falls in Checto River.

Thence we return to road and continue line N to 1/4 Cor. N bdry. said Sec. 25 or a point 5410.5 N of 1/4 Cor. S bdry said Sec. 25.

A through search on the ground does not conclusively locate the bearing trees. An examination of W.J. Wards fieldbooks used in this survey does indicate however certain physical landmarks which verify that we are in the approximate correct location.

Thence we go to NW Cor. Sec. 25 which we identify from 1½" Iron Pipe in fenceline and 36" Fir BT NW. and run S86°13'E 2645.9 ft. which puts us at a point N0°02'W 5410.5 ft. N from 1/4 Cor. S bdry. Sec. 25. At said point we set 1" Iron Pipe which is on E. side of road and from which bears:

20" White Oak S65°W 88.8 ft.
18" White Oak N65°E 6.0 ft.

REGISTERED
OREGON
LAND SURVEYOR
H. J. Newhouse
MAY 10, 1957
H. J. NEWHOUSE
402

RECEIVED
Mar 14, 1961
CURRY COUNTY SURVEYOR

CHAINS

SUBDIVISION - SOUTH ½ Sec. 13 T31S R13W, WM.
FOR: COOS BAY TIMBER CO.
COMPLETED: Feb. 10, 1961
BY: Forest J. LaFlamme

I begin at the Southwest Corner of Section 13, T31S, R13W, which is a 1½" pipe, recently restored for the Coos Bay Timber Co. From this corner, I run the true line N00°03'E, 2641.0 ft. to the ¼ Corner between Sections 13 and 14, which falls on the East edge of a logging road. I set a 1½" pipe 3 ft. long, driven 2 ft. in the ground for this corner and remark the original Fir 36" , N41°E, 13.2', which is now a stump, by scribing it in the wood, ¼S B.T. I also scribe a Fir stump 34", N82°W, 43.1 ft., measured to the face, ¼S BT.

I now return to a point equidistant and on a true line between the Southwest Corner and West ¼ Corner of Section 13, where I set a 1" pipe 3 ft. long, driven 2 ft. in the ground for the South 1/16 Corner between Sections 13 and 14, and scribe a White Cedar 14", S81°30'E, 42.0 ft. 1/16 S B.T. 473 and a Fir stump 36", S54°W 13.6 ft. measured to the face 1/16 S BT.

I now return to the West ¼ Corner of Section 13 and run the East and West ¼ line, N88°53'E, 5098.0 ft. to the East ¼ Corner of Section 13, which has been recently re-established by the Coos-County Surveyor.

I now go to the South ¼ Corner of Section 13, which has recently been re-established for the Coos Bay Timber Co., and run the North and South ¼ line N00°55'E, 5190.7 ft. to the North ¼ Corner of Section 13, which is a 1" pipe and 1 original bearing tree.

At the point of interesection of the ¼ lines in Section 13, I set a 4" square post for the center of Section 13 and scribe a Fir 26" Bears N85°E, 29.2 ft. C.S. 13 B.T. 473 An Oak 8", Bears S29°W, 44.3 ft., C.S. 13 B.T. scribed in bark.

I return to the East ¼ Corner of Section 13, & run S00°24'E, 2588.9 ft. to the Southeast Corner of Section 13, which has been recently restored. I now return to a point equidistant and on a true line between the East ¼ Corner and the Southeast Corner and set a 1½" pipe 3ft. long, driven 2 ft. in the ground for the South 1/16 Corner between Section 13, T31S, R13W and Section 18, T31S, R12W and scribe an Oak 6" bears N80°E, 15.6 ft. 1/16 S BT. and a Fir 58", bears S79°W, 46.3 ft. 1/16 S 13 BT. 473.

I now go to a point equidistant and on a true line between the center and the East ¼ Corner, where I set a 1½" pipe 3 ft. long, driven 2 ft. in the ground for the Center East 1/16 Corner and scribe a Fir 8", S08°E, 12.6 ft. 1/16 S BT. 473. and a Fir 10", S47°W, 29.5 ft., 1/16 S B.T. From this corner I run the true line S00°16'W, 2601.8 ft. to the East 1/16 Corner between Sections 13 and 24, which has been recently established in a previous survey for the Coos Bay Timber Co.

I now go to a point equidistant and on a true line between the center and South ¼ Corner of Section 13, which is N00°55'E, 1307.4 ft. from the South ¼ Corner, where I set a 1½" pipe 3 ft. long, driven 2 ft. in the ground for the center South 1/16 Corner and scribe a Fir 9", bears N16°E, 19.5 ft. 1/16 S B.T. 473 and a White Cedar snag 28", bears S69°30'W, 29.2 ft. 1/16 S BT. From this corner I run the true line N88°37'E, 2539.0 ft. to the South 1/16 Corner between Sections 13 and 18, previously described. At the point of intersection of the 1/16 lines in the Southeast ¼ of Section 13, I set a 1½" pipe 3 ft. long, driven 2 ft. in the ground for the Southeast 1/16 Corner and scribe a Fir 16", bears N61°30'W, 19.3 ft. 1/16 S B.T. 473

CHAINS

and a Red Cedar stump 24", bears S54°E, 25.5 ft. measured to the face 1/16 S B.T.

I now go to a point equidistant and on a true line between the center and the west ¼ corner of Section 13, which is N88°53'E, 1290.0 ft., from the West ¼ Corner, where I set a 1" pipe 3 ft. long, driven 2 ft. in the ground. for the center West 1/16 corner and scribe a Fir 9", bears N42°E, 29.0 ft. 1/16 S B.T. 473 and I chop an "X" in the bark of a Fir 6", bears S35°E, 15.6 ft.

From this corner I run the true line S00°29'W, 2627.8', to the West 1/16 Corner between Sections 13 and 24, which has recently been established for the Coos Bay Timber Co..

I now return to the center South 1/16 Corner of Section 13 and run the true line S88°37'W 2570.0 ft., to the South 1/16 Corner between Sections 13 and 14. At the point of intersection of the 1/16 lines in the Southwest ¼ of Section 13 I set a 1" pipe 3 ft. long, driven 2 ft. in the ground for the Southwest 1/16 Corner and scribe a White Fir, 12", bears S35°W, 8.7 ft. 1/16 S B.T. 473 and a Fir 30", N53°E, 29.9 ft. 1/16 S B.T.

CHAINS

SUBDIVISION OF PART OF SECTION 15,
TOWNSHIP 35 SOUTH, RANGE 13 WEST, WILLAMETTE MERIDIAN

FOR - UNITED STATES PLYWOOD CORPORATION
PURPOSE - LOCATION OF PROPERTY LINES
BY - J. E. BUSSARD, UNDER THE SUPERVISION OF B. R. HORTON

Survey completed January 31, 1961
Magnetic variation - 20° East

Beginning at the section corner of Sections 9, 10, 15 and 16, Township 35 South, Range 13 West, Willamette Meridian, which corner is witnessed by the following bearing trees:

38 Inch Fir - North 68° West, 18.5 feet (blown down)
10 Inch Maple - North 29° East, 12.5 feet (blown down)
12 Inch Cedar - South 56° East, 9.2 feet.

I now set a 1-1/2 inch iron pipe at the corner location.

I now ran a random line south to the approximate location of the West 1/4 Corner of Section 15. Finding no trace of the corner after a diligent search, I continued on to the section corner of Sections 15, 16, 21 and 22. I found the bearing to be South 00° 37' East and the distance 5297.0 feet.

The section corner was marked by a stone and referenced by the following bearing trees:

18 Inch Fir - North 55° West, 15.2 feet
20 Inch Fir - North 84°30' East, 35.6 feet
24 Inch Oak - South 15° West, 9.9 feet (rotten stump).

I now set a 1-1/2 inch iron pipe beside the rock.

Returning to a point midway between the section corner of Sections 15, 16, 21 and 22, and the section corner of Sections 9, 10, 15 and 16, I established the West 1/4 Corner of Section 15, using the single proportionate measure method as prescribed by law. I now set a 1-1/2 inch iron pipe at the determined position and established the following bearing trees:

12 Inch Tanoak - South 83°30' East, 38.9 feet
14 Inch Tanoak - North 54°30' West, 24.6 feet.

I now returned to a point midway between the section corner of Sections 15, 16, 21 and 22, and the newly set West 1/4 Corner of Section 15, and set the South 1/16 Corner between Sections 15 and 16, using the single proportionate measure method as prescribed by law. I now set a 1/2 inch iron pipe at the determined point and established the following bearing trees:

8 Inch Tanoak - North 63° East, 18.8 feet
12 Inch Tanoak - South 57° West, 48.8 feet.

Returning to the section corner of Sections 15, 16, 21 and 22, I ran a random line east to the approximate location of the South 1/4 Corner of Section 15. Finding no trace of the corner after a diligent search, I continued on to the section corner of Sections 14, 15, 22 and 23. I found the bearing to be South 89°54' East and the distance 5240.8 feet.

CHAINS

I found the section corner marked with a pile of rocks and referenced by the following bearing trees:

10 Inch Oak - South 16° West, 11.5 feet
14 Inch Oak - North 46° East, 20.5 feet
10 Inch Oak - South 18° East, 20.0 feet.

Returning to a point midway between the section corner of Sections 14, 15, 22 and 23, and the section corner of Sections 15, 16, 21 and 22, I set the South 1/4 Corner of Section 15, using the single proportionate measure method as prescribed by law. I now set a 1-1/2 inch iron pipe at the determined position and established the following bearing trees:

7 Inch Fir - North 17° East, 29.8 feet
11 Inch Fir - South 50° East, 27.6 feet.

Returning to the section corner of Sections 14, 15, 22 and 23, I ran a random line north to the East 1/4 Corner of Section 15, finding the bearing to be North 00°32' East and the distance 2588.8 feet.

The corner was marked by an iron pipe and witnessed by the following bearing trees:

16 Inch Madrone - North 48° East, 25.7 feet
24 Inch Oak - North 35° West, 7.3 feet.

I now returned to a point midway between the section corner of Sections 14, 15, 22 and 23, and the East 1/4 Corner of Section 15, where I set the South 1/16 Corner between Sections 14 and 15, using the single proportionate measure method as prescribed by law.

I now set a 1/2 inch iron rod at the determined position and established the following bearing trees:

14 Inch Fir - South 73° East, 54.3 feet
14 Inch Tanoak - South 63°30' West, 66.2 feet.

Returning to the East 1/4 Corner of Section 15, I ran a random line north to the North 1/16 Corner between Sections 14 and 15, which corner was established in 1958. I found the bearing to be North 01°52' East and the distance 1458.6 feet.

The corner was marked by an iron pipe and witnessed by the following bearing trees:

12 Inch Fir - South 09° East, 28.3 feet
12 Inch Fir - South 37° West, 20.6 feet.

Thence I ran a random line north to the section corner of Sections 10, 11, 14 and 15, finding the bearing to be North 01°30' East and the distance 1459.3 feet.

The corner was marked by an iron pipe and witnessed by the following bearing trees:

16 Inch Fir - North 33° East, 42.2 feet
10 Inch Fir - South 19°30' East, 42.0 feet
16 Inch Oak - South 41°30' West, 55.4 feet
20 Inch Madrone - North 03° West, 47.5 feet.

CHAINS

Thence I ran a random line west to the North 1/4 Corner of Section 15, finding the bearing to be South 85°25' West and the distance 2812.4 feet.

The corner was marked by a stone and witnessed by the following bearing trees:

10 Inch Madrone - South 02° West, 25.7 feet
24 Inch Fir - North 08° West, 17.8 feet
(scribing visible on both trees).

SUBDIVISION OF THE SOUTH ONE-HALF (S-1/2) OF SECTION 15, TOWNSHIP 35 SOUTH, RANGE 13 WEST, WILLAMETTE MERIDIAN

I now computed the co-ordinates of all four section corners and all four 1/4 section corners. I then computed the co-ordinates of the center of Section 15 and found this point to be 2681.6 feet on a bearing of North 89°15' West from the East 1/4 Corner of Section 15, and 2619.0 feet on a bearing of North 00°48' West from the South 1/4 Corner of Section 15.

I then marked the corner position by driving a 1-1/2 inch iron pipe and established the following bearing trees:

48 Inch Fir - North 87° West, 46.0 feet
4 Inch Tanoak - South 32° East, 20.1 feet
26 Inch Fir Stump - North 27°30' East, 11.3 feet.

A metal location tag was erected on a 4 inch tanoak along a fire road, which tag bears South 02°15' West, 65.9 feet from the corner.

I now returned to a point midway between the East 1/4 Corner of Section 15 and the center of Section 15 where I set the Center East 1/16 Corner by driving a 1/2 inch iron pipe and establishing the following bearing trees:

10 Inch Tanoak - South 71°15' West, 17.8 feet
24 Inch Liveoak - North 78°30' East, 45.8 feet.

I now returned bo a point midway between the South 1/4 Corner of Section 15 and the center of Section 15 where I set the Center South 1/16 Corner by driving a 1/2 inch iron pipe and establishing the following bearing trees:

10 Inch Tanoak - North 52°45' West, 32.5 feet
10 Inch Tanoak - South 28°30' East, 46.7 feet.

I now computed the co-ordinates of the center of the Southeast Quarter (SE 1/4) of Section 15 (Interior Southeast 1/16 Corner) as prescribed by law. I now set this corner 1301.7 feet on a bearing of South 00°08' East from the Center East 1/16 Corner of Section 15, and 1325.6 feet on a bearing of South 89°35' East from the Center South 1/16 Corner of Section 15.

I now set a 1/2 inch iron pipe at the determined point and established the following bearing trees:

16 Inch Tanoak - North 32° West, 46.2 feet
12 Inch White Oak - South 82° East, 52.7 feet.

CHAINS

See accompanying map for further details.

Jim E. Bussard
J. E. Bussard

Under the supervision of:

B. R. Horton
B. R. Horton
L. S. 419

RECEIVED
Mar 15 1961
CURRY COUNTY SURVEYOR

# County Surveyor's Record, Curry County, Oregon

SURVEY OF GEORGE ROBINSON (YEAR 1927)
In T31S, R13W,W.M., Curry Co.,Oregon.

| Corner | |
|---|---|
| 1 | Orignal found not restored |
| 2 | Corner established 20 in. Fir N50E 7.3<br>14 in. Fir S6½W 5.0 |
| 3 | Corner established 20 in. Alder N36E 9.2<br>16 in. Alder S75W 28.0<br>(On NW bank of creek) |
| 4 | Original found not restored |
| 5 | Original found not restored |
| 6 | Corner established 20 in. Cedar N88½W 17.1<br>18 in. Cedar S84½W 20.5<br>80 in. Fir N58E 28.0<br>7 in. Alder S70E 5.6<br>12 in. Alder N28W 2.7 |
| 7 | Corner established 10 in. W. Fir N15W 10.3<br>14 in. W.Fir S41E 8.8 |
| 8 | Corner established 60 in. Fir S86½W 48.0<br>24 in. Cedar N8E 19.5 |
| 9 | Corner established 70 in. Fir S75W 5.6<br>24 in. Fir N72E 12.0 |
| 10 | Corner established 80 in. Fir N39E 4.0<br>75 in. Fir S71W 22.9<br>9 in. Alder S3E 17.4<br>12 in. Alder N27W 32.9 |
| 11 | Corner established 30 in Cedar N21E 25.2<br>20 in. W.Fir S24E 16.4 |
| 12 | Corner established 8 in. Tan Oak S18W 12.4<br>8 in. Hemlock S79½E 10.0 |
| 13 | Corner established 12 in. Cedar S35W 7.3<br>9 in. Red Cedar N56E 30.0<br>40 in. Red Cedar N6W 26.4<br>28 in. W. Fir S82E 22.6 |
| 14 | Corner established 44 in. Fir S68W 20.6<br>18 in. W. Fir N25½E8.0 |
| 15 | Original Found (Renew) 44 in. Fir S46W 34.9<br>8 in. W. Fir N36W 3.4 |
| 16 | Original found not restored |
| 17 | Corner established 18 in. Hemlock S18W 9.2<br>70 in. Fir N17W 9.9 |
| 18 | Corner established 16 in. P.C. Cedar N40E 22.6<br>14 in. Hemlock S29W 12.2 |
| 19 | Corner established 10 in. Cedar N31E 12.2<br>28 in. W. Fir S29W 23.2 |
| 20 | Corner established 12 in. W. Oak N4E 7.9<br>28 in. Fir S58W 15.3 |
| 21 | Corner established 28 in. Fir N9E 35.8<br>18 in. Fir N88E 26.1<br>5 in. Alder S62W 3.6<br>4 in. Alder N82W 13.2 |

# County Surveyor's Record, Curry County, Oregon

SURVEY OF GEORGE ROBINSON ( YEAR 1927)
In T31S, R13W, W.M., Curry County, Oregon.

| ~~Corner~~ Corner | |
|---|---|
| 22 | Corner established 8 in.Fir S36W 3.0<br>18 in. Fir N37E 14.4 |
| 23 | Original found not restored |
| 24 | Original found (Renew) 7 in. W. Oak S38E 19.7<br>7 in. W. Oak S76W 17.1<br>9 in. W. Oak N26E 5.5<br>7 in. W. Oak N48W 15.7 |
| 25 | Original found not restored |
| 26 | Original found not restored |
| 27 | Corner established 7 in. Fir S48W 6.0<br>5 in. Fir N50E 3.1 |
| 28 | Corner established 28 in. P.O. Cedar S74E 14.8<br>8 in.Fir N54E 3.11<br>8 in. Fir N41W 20.0<br>10 in. Fir S60W 32.7 |
| 29 | Corner established 8 in. Cedar S39W 8.3<br>24 in. Fir N46E 10.0 |
| 30 | Original found (Renew) 18 in. W. Fir N28E 13.4 |
| 31 | Corner established 18 in. Hemlock S82E 24.2<br>6 in. W. Fir N86W 5.0 |
| 32 | Corner established 10 in. Fir N49W 4.0<br>10 in. Alder S3E 6.2 |
| 33 | Corner established 11 in. Alder S65W 17.2<br>14 in. Fir N50E 17.4 |
| 34 | Corner established 30 in. Fir West 20 (in creek) |
| 35 | Corner established 15 in. Hemlock S61E 21.6<br>20 in. P.O. Cedar S81W 21.2 |
| 36 | Corner established 28 in. Cedar S13½E 10.4<br>14 in. Alder N52W 12.4 |
| 37 | Corner established 24 in. Cedar S30W 23.8<br>28 in. Cedar N23E 24.7 |
| 38 | Corner established 8 in. Fir S50E 15.0<br>12 in. Alder N81E 15.0 |
| 39 | Corner established 14 in. Fir N31½E 24.5<br>8 in. Alder S89W 16.0 |
| 40 | Corner established 7 in. Fir S48E 14.3<br>72 in. Fir N28E 26.9 |
| 41 | Corner established 28 in. Fir. N78W 4.9<br>30 in. Fir S85E 18.3 |
| 42 | Corner established 30 in. Cedar N68E 32.2<br>60 in. Fir S20E 16.6 |
| 43 | Corner established 36 in. Fir S28W 20.8<br>72 in. Fir N41E 3.4 |

CHAINS

PORTION OF NORTH BOUNDARY SECTION 14
T35S, R12W, W.M. Curry Co. Ore.

FOR: Coos-Curry Electric
BY: H.J. Newhouse and D.C. Hogue
Date: Completed June 19, 1961
Purpose: Locate NE corner of NW¼NE¼

We commence at the North 1/4 corner of Sec. 14 which has a goverment brass cap and the 2 Madrone BT's as described.
The faces are aparent but the scribing is gone.
Thence East on random by transit line.
We find the 1914 goverment calls generally good but no mention of the local attraction encountered during the first 1200 feet.
At 1270 an old fence bears North 40 feet. We correct to fence and continue along it East. At a point S69°W 150 links from the NE corner of Section 14 we find remains of fence tied to a dead rotten 30in. Fir snag. Said fir is the original BT. and is bark scribed. From the NE corner of said Section 14 a 20 in. Fir bears S12°E. It is now a dead snag and has been chopped into the bearing face. We set a 3/4 inch iron bar in a serpentine slide for the NE corner of Section 14 from which bears:

16" Cedar S17°E 37.3 feet.
16" Fir N22°E 13.1 feet.

The distance and bearing from the North 1/4 corner to the NE corner of said Section 14 is South 89°57' East 2617.7 feet
Thence we return on true line midway North 89°57' West 1308.8 feet and set a 3/4 in. iron pipe from which bears:

10" Pine S28°E 6.5 feet.
10" Pine N58°E 8.0 feet.

CHAINS

PORTION OF SEC. 29, T35S, R14W, W.M.
Curry County, Oregon

FOR: John R. Nowlin
BY: H.J. Newhouse , D.C. Hogue
DATE: June 5, 1961
PURPOSE: Cutting line on S½ of W. boundary NE¼, Sec. 29

We commmence at the Interior Corner to said Section 29, previously set by us in January of 1961. Thence North on computed bearing thru considerable windfall. At 732 feet we descend into draw. At 1311.9 feet we set iron pipe for NW corner of SW¼ NE¼ from which bears:

22" Fir N64°W 14.2 feet.
30" Fir N26°E 11.0 feet.

From above described corner we descend gradually. At 2053 feet we cross Creek. At 2623.9 feet we find wood post on line for North 1/4 corner of said Sec. 29. A Fir stump bears S45°E 17.4 feet. We mark a 14" Hemlock N2°E 60.3 feet.

CHAINS

SUBDIVISION OF SECTION 13
T34S R14W W.M.

This Survey Made for Evans Products Company

Beginning at the South East Corner of Section 13, I run North 88°11' West 1255.0 feet on a true line to the South 1/16 Corner of the SE 1/4 Section 13, which I establish by setting an iron pipe in a pile of rocks and marking the following accessories:
A 12" Tanoak bears N8°30' W. 8.2', scribed 1/16 S13BT.
A 36" D. Fir Stump bears S11°15'W., 34.8', marked 1/16 S24BT.

I then proceed N88°11'W 1255.0' to the 1/4 Section Corner between Sections 13, and 24 where I find the bearing trees as recorded in the original field notes.

I now run N89°12' W , 1322.1' on a true line to the South 1/16 Corner of the SW 1/4 Section 13 which I establish by setting an iron pipe in a pile of stone and marking the following witnessing accessories:
A 25" D. Fir bears N40°30'W 1.5' to a tack in the face of the blaze, marked 1/16 S24BT., T34S, R14W.

Thence I proceed N89°12'W 1322.1 feet to the Section Corner to Sections 13, 14, 23, and 24. The bearing tree for Section 14 is live and standing and the bearing tree for Section 13 is a rotten stump. I set an iron pipe in a pile of stone and mark new bearing trees as follows:
A D. fir 32" diam. bears N57°30'E 66.0', scribed S13BT, T34S, R14W, #432.
An Oak 8" diam. bears S47°E 17.6' scribed S24BT.
An Oak 6" S18°30'W 20.5' scribed S23BT.

I now run N0°31'W from the Corner to Sections 13, 14, 23, and 24 for 2,528.9 feet to the rock described in the field notes as the 1/4 Section Corner between Sections 13 and 14. Thence, I proceed N0°6'W, 2,552.5' to the Corner to Sections 11, 12, 13, and 14. I find the two fir bearing trees as described in the field notes.

I now run a random line Due East from the Corner to Sections 11, 12, 13, and 14 to the North East Corner of Section 13, where I find the Square fir tree as described in the field notes. After a diligent search for the 1/4 Section Corner between Sections 12 and 13, I declare the corner lost. I now return along the North line of Section 13 N89°53'W 1265.7' to the N1/16 Corner of the NE 1/4 Section 13. I set a 4"x4"x4½' Alder stake and mark witnessing accessories as follows:
A 24" Myrtle bears S60°E 30.0', scribed 1/16 S13BT.
A 34" Oregon Maple bears N52°W 18.5', Scribed 1/16 S12BT.

Thence, I proceed N89°53'W 1265.7' to the 1/4 Section Corner between Section 12 and 13. I establish this Corner by proportionate measurement. I mark the Corner with an "x" scribed in the rock face upon which it is located, and mark the following accessories to it.
A 34" D. fir bears S22°W 13.3' scribed S13BT, T34S, R14W.
A 28" Oregon Maple bears N8°W 75.3', scribed S12BT, T34S, R14W.

Thence, proceed N83°53'W 2544.7' to the corner to Sections 11, 12, 13, and 14.
I now return to the Northeast Corner of Section 13 and proceed S2°8'E 1,283.9' on a true line to the East 1/16 Corner of NE 1/4 of Section 13. I set a 4"x4" Oak stake and mark the following witnessing accessory:
A 24" D. Fir bears N89°W 5.4', Scribed 1/16 S13BT.

CHAINS

Thence, I proceed S2°8'E 1283.9' to the East 1/4 Corner of Section 13, where I find a rock from which a 50" Douglas fir bears N56°W 25.0', and a 14" Tanoak bears S 34°W 27.0'.

From the East 1/4 Corner Section 13, I run N89°44'W 5,167.2' to the West 1/4 Corner of Section 13.

I now go to the S 1/4 Corner of Section 13 and run N1°26° 5,115.8' to the re-established N 1/4 Corner of Section 13. Thence, at the intersection of the two lines I establish the interior 1/4 Section Corner of Section 13. I set a 4"x4"x4½' Oak post and mark the following accessories to the corner:
A 50" D. Fir bears N67°30'W 35.2', scribed 1/4 SBT, T34S, R14W.
A 54" D. Fir bears N80°E 32.6' 1/4 SBT., T34S, R14W.

I now run N89°44'W , 1301.7' from the center of Section to the North 1/16 Corner of the SW 1/4 of Section 13 which I establish by setting a 4"x4"x4½' Oak post and marking the following witnessing accessories:
A 36" Douglas Fir bears N76°30'W 24.3', scribed 1/16 S13BT, T34S, R14W.
An 8" Tanoak bears S84°E 16.6' Scribed 1/16 S13BT.

I now run from the established 1/16 Corner South 0°59'E 2,514.5' to the South 1/16 Corner of the SW 1/4 of Section 13.

I now return to the S 1/16 Corner of the SE 1/4 Section 13 and run North0°48'W 2,588.0' where I tie to the East and West centerline of the Section. Here I establish the N 1/16 Corner of the SE 1/4 of Section 13. I set a 4"x4"x4½' Square, Fir post with the following witnessing accessories:
A 23" Oregon Maple bears S42°W 62.3', scribed 1/16 S13, T34S, R14W.
A 46" D. Fir bears N45°W , 29.5' scribed 1/16 S13, T34S, R14W.

Thence I proceed from this 1/16 Corner N1°47'W 2,561.4' to the N 1/16 Corner of the NE 1/4 of Section 13.
I then return to the Interior 1/4 Corner and run N1°26'W 1276.7' to the West 1/16 Corner of the NE 1/4 of Section 13.
I set a 4"x4"x4½' Square Oak post and mark the following acessories:
A 10" Tanoak bears N38°45'W 9.0', scribed 1/16 S13BT.
A 38" D. Fir bears N83°30'E 26.4', scribed 1/16 S13BT.

Thence,I proceed N89°53'W 2,547.9' to the East 1/16 Corner of the NE 1/4 of Section 13. Thence returning along this line S89°53'E 1,273.7' to the point where the two lines through the NW 1/4 of Section 13 intersect. At this point I establish the NE 1/16 Corner of Section 13. Iset a 4"x4"x4½' Square, Oak post and mark the following witnessing accessories:

A 34" Madrone bears S66°E 18.8' scribed 1/16 S13BT.
An 18" Tanoak bears S13°30'W 1.1', scribed 1/16 S13BT.

I now return North89°53'W 1,274.2' to the West 1/16 Corner of the NE 1/4 Section 13.

This survey was completed March 31, 1961

William C. Stiles
432

D. C. WAY, PRINTER, PORTLAND, ORE. 80234

CHAINS

Corner Re-establishment of
1/4 Section Corner common to
Sections 30 and 31 T40S, R13W
W.M., Curry County, Oregon.

Original Survey Notes:
N89°21'E., on true line bet. Sections 30 and 31 40.26 chs.
Set 1/4 Section Cor. post: from which:
An Alder 12" in diam. bears S36°W. 17 lks. dist.
An Alder 12" in diam. bears N36°E. 23 lks. dist.
80.26 chs. to cor.., to Secs. 28,30,31, and 32.

October 2, 1875

Re-establishment Notes:
No evidence of original corner found. I therfore ran a transit and chain traverse of the Section line between Sections 30 and 31, beginning at the well-defined Section corner common to Secs. 30, 31, 25 and 36 and running East to the well-defined Section corner common to Secs. 29, 30, 31, and 32. Computed true line distance. was found to be 5265.18': 1/4 Corner re-establishment point was determened according to instructions by true line single proportionment measure as 2,641.12' on West side and 2624.06' on East side, and point marked with a 2"x2" brass plate to the top of a 1" x 30" iron pipe driven 28" into the ground. No bearing trees available.

Corner Establishment of
E 1/16 Section Corner
common to Sections 30 and 31,
T40S R13W, W.M. Curry County, Oregon

Establishment Notes:
No evidence of this corner having ever been established, I therefore established point by transit and chain traverse between the 1/4 Corner common to Sections 30 and 31 (which was re-established by this survey) and the well-defined Section corner common to Sections 30,31,25 and 36, by true line single proportionate measure. The calculated distance being 2624.06 and the original 1/4 Corner distance being 40 chains, I find the proportionate measurement distance to be 1312.03 ' on the West side and 1312.03' on the East side. Said point is marked by a 2" x 2" brass plate brazed to a 1" x 30" iron pipe driven 28" into the ground. No bearing trees set.

Corner Establishment of
W 1/16 Section Corner common
to Sections 30 and 31, T40S, R13W,
W.M. Curry County, Oregon.

Establishment Notes:
No evidence of this corner having ever been established. I therfore establish point by transit and chain traverse between the 1/4 corner common to Sections 30 and 31 (which was re-established by this survey) and the well-defined section corner common to Sections 30,31, 25 and 36, by true line single proportionate measure. The calculated distance being 2641.12' and original 1/4 corner distance being 40.26 chains., I find the proportionate measurement distance to be 1329.09' on the West side and 1312.03' on the East side. Said point is marked by 2"x2" brass plate brazed to a 1"x30" iron pipe driven 28" into the ground. No bearing trees set.

Date completed February 1, 1961.

William L. Dobyns Jr.

D. C. WAN, PRINTERS, PORTLAND, ORE. 8825A

CHAINS

Retracement of the North half of the boundary
Between Sections 14 & 15, T32S, R14W

The survey commenced at the 1/4 Section Corner common to these sections, at which I found the tree marked for the corner has fallen down and all the marks have rotted off. The bearing tree for Section 14 is now a stump, but the scar is still thereon. The bearing tree for Section 15 is alive and standing. The marks have healed over and the scar is very plain. I therefore set a ½" diam. galv. iron pipe three feet long, two and one half feet in the ground for the true point for the corner and ran a random line Due North with a magnetic variation of 20°East.

Station 13 + 36.4 found a 3x3 Cedar post 9 feet east.
Station 14 + 30 Spring branch, Northeast
Station 16 + 50 Spur Northeast
Station 23 + 40 Spring branch, Northeast
Station 24 + 50 Spur, East and West
Station 26 + 52.5 Point for corner to Sections 10, 11, 14 and 15 falls in Creek bed and is 17.5 feet East.
All remains of the corner and the bearing trees for Sections 10, 14 and 15 are gone. (A recent landslide has scoured this streambed for an undertermined distance upstream and approximately 400 feet downstream from this point).
The bearing tree for Section 11 has fallen over but the scar is still visible on the underneath side of the log. I therefore set a 3x4 scribed white-cedar post in a mound of stones for the true point for the corner and witnessed it as follows:

A White Cedar stump 34" diam. bears S67°E 61.0 ft.
A Spruce stump 48" diam. bears S24½°E 63.3 ft.

Returning to the 1/4 corner, where the survey commenced, I marked the true boundary on the south ½ of this survey with blazes and red paint for the purpose of cutting timber in Section 15, adjacent to this land.

At the true point for the North 1/16 corner between Sections 14 & 15, I set a 3x3 scribed Hemlock post and witnessed it as follows:

A Port Orford Cedar 10" diam. bears N42°E 15.5 ft.
A Fir 48" diam. bears S66°W 23.3 ft.

Date completed June 5, 1961

Paul E. Lauch
382

CHAINS

RESTORATION OF THE CORNER TO
SECTIONS 2,3,10 and 11, T35S, R14W, W.M.

At the corner to Sections 2,3,10, and 11, I find the following evidence of the original corner: The Myrtle bearing tree is live and standing; the Cedar is a 20 foot high, rotten snag; the Fir bearing tree is a windfall on which the old face is evident.

I set an Iron pipe at the corner which was established from the above described accessories. I mark the following new Bearing Trees: A 70" Douglas Fir bears South 75°West, 43.5 feet, marked S10BT, a 14" Tanoak bears South 9°30' West 15.6 feet marked S10 BT, and a 30" Hemlock bears South 62°East 64.6 feet marked S11 BT.

June 1961 — William C. Stiles
432

RE-ESTABLISHMENT OF 1/4 CORNER BETWEEN
SECTIONS 20 and 21, T35S, R14W, W.M.

I begin at the Corner to Sections 20, 21, 28 and 29, where I find an iron axle from which a Fir stump marked "BT" bears North 56°East 14.8 feet, and a 10" Myrtle bears North 65°30' West 26.5 feet. Thence,I run a random line due North. After a diligent search for the 1/4 corner in the vicinity of 2640 feet out on the line, I declare the corner lost. I now proceed to the corner to Sections 16,17,20 and 21, which I find at 5,223.4 and 171.7 feet East of the random line. At the corner to Sections 16,17,20 and 21, I find an iron pipe from which the following witnessing accessories are evident:

A 70" Douglas Fir stump bears South 14°East 9.9 feet with visible bark scribe; A 48" Douglas Fir bears South 56°West 50.4 feet with visible bark scribing; A 50" Douglas Fir stump bears North 56°West 31.5 feet.

Thence by proportionate measurement I establish the 1/4 Section Corner between Sections 20 and 21. I set an iron pipe and mark the following accessories.: A 40" Western Red Cedar bears North 54°West 58.0 feet and an 8" Western Hemlock bears North 42°45'West 21.6 ft.

Date completed June 6, 1961 — William C. Stiles
432

D. C. WAY PRINTERS PORTLAND ORE 85234

CHAINS

CHAINS

SUBDIVISION OF SECTION 12,T35S., R.14 W., W.M.

Beginning at the corner to Sections 1,6,7 and 12 where I find an iron pipe and bearing trees as restored in 1960, I run N87°13'W. I find no trace of the N 1/4 corner, and proceed N87°13'W 5151.2 feet where I set an iron pipe the appropriate distance from bearing trees in evidence:

A Port Orford Cedar 24" (Now a stump with healed over face evident) bears N75°30'W 25.7 feet.

A Port Orford Cedar 36" (Now a 20' high snag) bears S64°30'W (Should be S54°30'W) 60.8 feet.

A Douglas-Fir 48"(Now a partially buried stump ) bears S10°E 35.6 feet.

Thence, by proportionate measurement I set the N 1/4 corner and the East and West 1/16 corner on the North line of Section 12.

North 1/4

Set an iron pipe and mark the following witnessing accessories: A 2" Douglas Fir bears S 56°E 8.7 feet, bark scribed 1/4 S SBT.

An 8" Douglas-Fir bears N89°45'West 54.5 ft. marked 1/4 SBT.

East 1/16

Set an iron pipe and mark the following bearing trees: A 25" Tanoak bears N40°15'E 14.3 ft., marked 1/16 S1BT. A 51" Tanoak bears S21°30 E 74.8 ft. marked 1/16 S12BT.

West 1/16

Set an iron pipe and mark bearing trees as follows: A 36.5" Tanoak bears N58°W 20.4 ft., marked 1/16 SBT. A 16.5" Tanoak bears N80°30'E 21.7 ft.marked 1/16 SBT.

I now go to the East 1/4 corner, where I find an Iron pipe and bearing trees as set in 1960, and run N86°34'W 5,163.8 ft where I find an Oak stake from which the following accessories to the West 1/4 corner are evident:

A 48" Douglas-Fir stump bears N51°W 27.4 ft.

A 66" Douglas-Fir stump bears N40°30'W 60.2 ft.

Thence I go to the re-established North 1/4 corner and run South 0°37'W 5222.0 ft where I find the iron pipe marking the South 1/4 corner and the accessories to the corner as marked in 1961. Thence at the intersection of the two centerlines, I establish the interior 1/4 corner of Section 12 as follows: Set an iron pipe and mark the following bearing trees: A 10" Douglas-Fir bears S88°00'E 22.5 ft., marked 1/4 S12 BT: A 12.3" Douglas-Fir bears S78°30'W 46.2 ft. marked 1/4 S12BT.

Thence by proportionate measurement I set the CE 1/16, CN 1/16,and the CS 1/16 as described below:

Center East 1/16

Set an iron pipe and scribe the following trees as accessories: A 40" Tanoak bears N84°W 51.2 ft., marked E16 SBT: An 18" Tanoak bears S25°30'E 30.4 ft., marked E1/16 SBT.

Center North 1/16

Set an iron pipe and mark the following witnessing accessories: A 7"Tanoak bears S42°30'E 8.0 ft., marked N1/16 S12BT, A12" Douglas-Fir bears N52°15'W 17.1 ft., 1/16 S12 BT.

Center South 1/16

Set an iron pipe and scribe the following trees as accessories. A 29.5" Tanoak bears S6°45'W 26.5 ft., marked S1/16 S12BT. A 24.5" Port Orford Cedar bears N50°00'E 5.0 ft., marked 1/16 SBT.

CHAINS

Thence I return to the E 1/16 on the North line of Section 12, and run S 0°34'W 2594.9 ft. to the East centerline 1/16. Thence, I return to the North cneterline 1/16 and run S86°28'E 2586.2 ft. to the N 1/16 on the East line where I find the iron pipe and bearing trees as established previously.

I now establish the Northeast 1/16 at the intersection of the centerlines through the NE 1/4 of Section 12 as follows: Set an iron pipe and mark the following bearing trees: A32" Cedar bears S73°00'W 23.5 ft., marked 1/16 SBT:
A 11.5" Tanoak bears S24°E 23.0 ft. 1/16SBT.

Thence I return to the CS 1/16 and run 86°33'E 2585.0 ft. to the S 1/16 on the East line where I find an iron pipe and accessories as established previously. I now go to the E 16 on the South line of Section 12 and run No°52'E 2618.6 ft to the CE 1/16.

I now establish the SE 1/16 at the intersection of the centerlines through the SE 1/4 of Section 12. Set an iron pipe and mark witness trees as follows:

A 42" Douglas-Fir bears N39°00'W 22.2 ft., marked 1/16 SBT. A 13" Hemlock bears S25°00'E 6.7 ft., marked 1/16 SBT.

The subdivision of the East 1/2 of Section 12 was completed February 20, 1962.

William C. Stiles
432

CHAINS

L-35

ESTABLISHMENT OF THE 1/16 CORNERS ON TOWNSHIP LINE BETWEEN R.13 W. AND R. 14 W., ALONG EAST BOUNDARY SECTIONS 1 and 12, T35S

EAST BOUNDARY SECTION 12

Beginning at the corner to sections 7,12,13 and 18 where I find an iron pipe and the following accessories:

30" Douglas-Fir bears North 80°30'West 16.9 ft.
17" Fir bears S49°West 39.7 ft.
26" Tanoak bears South 17° East 21.1 ft.

Thence I run to E 1/4 corner Section 12 where I find a 1½" iron pipe from which the following accessories are evident:

16" Myrtle bears S81°31'W 8.5 ft.
10" Hemlock bears S62°E 20.6 ft.

I now establish the S 1/16 corner between sections 7 and 12 and the midpoint between the S.E. section corner and the East 1/4 corner of Section 12 by setting an iron pipe and marking the following accessories:

55" Douglas-Fir bears N67°W 14.3 ft. marked 1/16 S12BT.
31" Hemlock bears S58°E 2.5 ft., marked 1/16 S7BT.

Thence from the E 1/4 corner of Section 12, I run to the corner of sections 1,6,12, and 7 where I find an iron pipe and the following accessories:

12" Madrone (now 28") bears N1°W 26.4 ft.
18" Madrone N69°E 9.2 ft. (6' snag)
14" Oak (now 20") bears S12°E 33.0 ft.
15" Oak bears S53°W 52.8 ft.
12" Tanoak bears N42°30'E 27.1 ft.

I now establish the North 1/16 between sections 7 and 12 by proportionate measurement between the E1/4 corner and the N.E. corner of section 12. I set an iron pipe and mark the following witnessing accessories:

27" Tanoak bears N33°W 34.4 ft. marked 1/16 S12BT.
19" Tanoak bears S40°45'E 26.7 ft., marked 1/16 S7BT.

EAST BOUNDARY SECTION 1

Thence, I run from the S.E. corner of section 1 to the E 1/4 corner of Section 1 where I find an iron pipe and the following witnessing accessories:

16" Hemlock bears S44°E 68.5 ft.

Thence I set the S1/16 between sections 1 and 6 by proportionate measurement by setting an iron pipe and marking the following witnessing accessories:

20" Douglas-Fir bears N65°30'E 31.4 ft., marked 1/16 S6BT.

60" Douglas-Fir S48°30'W 32.2 ft.

I now run from the East 1/4 corner Section 1 to the N.E. corner section 1 where I find a stake and the following accessories:

Cedar stump 60" bears N82°30'W 33.0 ft.
70" Fir snag bears S65°W 53.5 ft.
21" Tanoak bears N32°W 6.6 ft.

The Cedar stump has good scribing although the sap with the scribing has separated from the stump.

CHAINS

Thence I set the N1/16 corner between section 1 and section 6 by setting an iron pipe and marking the following accessories:

28" Hemlock bears due South 11.8 ft., marked 1/16 S1BT.

25" Tanoak bears N46°E 20.2, marked 1/16 S6BT.

This survey completed December 29, 1961.

William C. Stiles 432

CHAINS

SUBDIVISION OF PART OF SECTION 30,
TOWNSHIP 35 SOUTH, RANGE 13 WEST, WILLIAMETTE MERIDIAN

For- United States Plywood Corporation
Purpose- Location of Property Lines
By- J.E. Bussard under the supervision of B.R. Horton

Survey completed November , 1961
Magnetis variation - 20° East

The survey and legal subdivision on Section 30, T35S, R13W, W.M. was done by H.J. Newhouse, completed Dec.1959, and a plat filed (no. 603.6).

The basis for this survey were obtained from the computations of the Newhouse Subdivision.

Beginning at the East 1/16 Cor. betn. Sec's. 30 and 31, T35S, R13W, W.M. which corner is marked with an Iron Pipe and witnessed by the following bearing trees:
12" Fir bears S85°E 13.0 ft.
16" Tanoak bears N29°W 20.7 ft.

I now ran N0°15'W a distance of 2631.2 ft. where I set a stake at the approximate location of the Center East (CE) 1/16. Thence continuing on the same bearing a distance of 1337.7 ft. where I set a stake at the approximate location of the NE 1/16 Cor.

I now go to the North 1/16 Cor. betn.Sec's. 29 and 30, which corner is marked with an Iron Pipe and witnessed by the following bearing trees:
30" Fir bears S53°E 8.0 ft.
15" Fir bears S86°W 23.8 ft.

I now ran S89°24'W a distance of 1277.7 ft to the corner post marking the approximate location of the NE 1/16 corner.

I now established this corner by driving a 3/4" I.P. at the proper position and scribed the following bearing trees:
18" Tanoak bears S86°E 49.4 ft.
20" Tanoak bears N01°E 40.6 ft.

I now return to the position of the approximate Center East (CE) 1/16 Cor. and establish this corner by driving a 1/2" I.P. at the proper position and scribed the following bearing trees:

10" Tanoak bears N65°30'E 18.0 ft (bark scribed)
15" Tanoak bears N38°W 17.4 ft.

See filed plat for further details.

J.E. Bussard
Under the supervision of
B.R. Horton

CHAINS

RUNNING WEST BETWEEN SEC'S. 13 and 24,
TOWNSHIP 35 SOUTH, RANGE 13 WEST, WILLIAMATTE MERIDIAN

For-United States Plywood Corporation
Purpose- To set East 1/16 Corner between Sections 13 & 24
By- J.E. Bussard under the supervision of B.R. Horton

Survey completed Nov. 29, 1961
Magnetic Varation- 20° East

Beginning at the Section corner of Sections 13,18, 19 and 24 T35S, Ranges 12 &13 West W.M. which corner is witnessed by the following bearing trees:

24" Fir bears N76°E 15.2 ft.
24" Fir bears N08°W 16.6 ft.
Other bearing trees were missing.

I now marked the corner position with an I.P. and ran a random line West to the South 1/4 Cor. of Sec. 13. I found the bearing to be S89°17'W and the distance 2483.1 ft. I found the corner position witnessed by the following bearing trees:

40" Fir bears N72°E 25.7 ft.
44" Fir bears S17°E 34.3 ft.

I now marked the corner position by driving an I.P. Thence I returned to a point midway between the Section corner of Sections 13,18,19 and 24, and The South 1/4 Corner of Section 13 where I set the East 1/16 Corner between Sections 13 and 24 by driving an Iron Pipe and establishing the following bearing trees:

12" Fir bears N18°E 12.1 ft.
9" Fir bears S50°E 32.1 ft.

See filed plat for details.

J.E. Bussard
Under the supervision of
B.R. Horton

RETRACEMENT OF SECTION
13, T35S, R14W, W.M.

CHAINS

Beginning at the 1/4 corner between sections 23 and 24 where I find a 4"x4" Madrone Stake from which the following bearing trees witness the corner:

A 48" (60") Douglas-Fir bears N1°E 113.3 feet.
A 12" Douglas-Fir bears S75°W 41.8 feet marked 1/4 SBT.

Thence I run N0°41'W 10,491.2 feet to the 1/4 corner between sections 11 and 12, where I find a square, oak stake from which the following accessories are evident:

A 48" Douglas-Fir stump bears N51°W 27.4 feet.
A 66" Douglas-Fir stump bears N40°30'W 60.2 feet.

I now go to the 1/4 corner between Sections 11 and 14 where I find an Iron rod and the following acessories:

An 18" Port Orford Cedar bears S63°E 14.0 ft.
A 30" Tanoak bears S74°W 16.0 ft.
A 20" Hemlock bears N74°W 25.0 ft.

Thence, I run S87°55'E 7,736.3 feet to the corner to sections 7,18, and 12 and 13 where I find an iron pipe and the following witnessing accessories:

A 30" Douglas-Fir bears N80°30'W 16.9 ft.
A 17" Douglas-Fir bears S49°W 39.7 ft.
A 26" Tanoak bears S17°E 21.1 ft.

After a diligent search for the 1/4 corner between sections 12 and 13, I declare the corner lost. Therefore, I return to the corner to sections 11,12,13 and 14 which I establish by double proportionate measurement 7,868.4 North of the 1/4 corner between section 23 and 24 and 2576.7 feet East of the 1/4 corner between sections 11 and 14, by setting an iron pipe and marking the following witnessing accessories:

A 10" Tanoak bears N5°E 10.6 feet marked S12BT.
A 10" Tanoak bears S57°E 19.0 feet marked S13BT.
A 6" Tanoak bears due West 24.4 ft. marked SBT.
A Tanoak 6" bears S18°W 24.3 feet S14BT.

Thence, 2578.6 feet South87°11'E of the re-established section corner, I set the 1/4 corner between sections 12 and 13 by single proportionate measurement by setting an iron pipe and marking accessories as follows:

A 10" Douglas-Fir bears S31°E 11.8 ft marked 1/4 S13BT.
A 12" Tanoak bears N4°W 12.5 feet, marked 1/4 S12BT.

I now establish the West 1/16 corner between section 12 and 13 by setting an iron pipe and marking bearing trees as follows:

A 4" Tanoak bears N83°15'E 13.3 ft. marked W1/16 S12BT.
A 13" Douglas-Fir bears S66°45'E 46.6 ft. marked W1/16 S13BT.

I also establish the East 1/16 corner between Sections 12 and 13 by setting an Iron pipe and marking bearing trees as described:

An 8" Douglas-Fir bears N77°E 9.1 ft. marked 1/16 S12BT.
An 8" Douglas-Fir bears S56°30'W 10.5 ft. marked 1/16 S13BT.

CHAINS

I now return to the corner of Sections 12,13,7, and 18 and run S0°49'W 5150.6 feet to the corner to Sections 13,18,24, and 19 where I find an iron pipe and following accessories:

A 24" Douglas-Fir bears N79°W 33.6 ft.
A 24" Myrtle bears S2°W 18.0 ft.
A 34" Douglas-Fir bears N28°E 42.2 ft.

After a diligent search for the 1/4 corner between sections 13 and 18, I declare the corner lost. Thence by single proportions I establish the 1/4 corner N0°49'E 2575.3 feet from the above described Southeast corner of section 13 by setting an iron pipe and marking the following accessories:

A 31" Douglas-Fir bears N16°E 11.0 ft. marked 1/4 S18BT.
A 27" Douglas-Fir bears S52°30'W 14.0 feet marked 1/4 S13BT.

This survey was completed November 21, 1961.

William C. Stiles
432

# County Surveyor's Record, Curry County, Oregon



SUBDIVISION OF SECTION
34,T.32S, R.15W., W.M.

CHAINS

343

Beginning at West 1/4 corner of Section 34 where I find an iron bolt and the following accessories: An 8" Cedar (now 18") bears North 81°15'E 7.8 feet, and a 12" Cedar (now28"( bears N83°15'W 12.1 feet. Thence I run S89°18'E 5188.0 feet to the East 1/4 corner of Section 34, which I determine from a 54" fir (now 61" fir stump) with old face and marks. I restore this corner by setting an iron pipe and scribing an "X" on a 6" Hemlock which bears South 16°W 3.2 feet.

From the East 1/4 corner , I run South 0°17'W, 2597.2 feet to the corner to Sections 34,35,2 and 3 where I find an iron pipe and the following accessories: A 15" fir (now a 30" D.F. rotten snag) bears North 50°E 14.4 feet; a 24" Cedar stump with visible scribing (T32S) bears N53°W 39.1 feet. I mark the following 2 additional accessories: An 8" Douglas-Fir bears N17°45'W, 13.3 feet, marked S34 BT:
A 5" Hemlock bears S52°W 10.4 feet,marked S3BT.
A 36" Douglas-Fir stump bears S45°E 47.1 feet, marked S2BT.

Thence, I proceed N89°12"W along the South line of Section 34. In the vicinity of the S 1/4 corner of section 34, I find a Cedar with marks, but no evidence of the recorded corner; therefore, I declare this corner missing. Thence, I proceed N89°12'W 5199.2 feet to the corner of sections 3,4,33 and 34, which I determine from a 12" Douglas-Fir (now 25") with visible scribing in a healed over face. I set an iron pipe and 4"x4" Hemlock post and mark the following witnessing accessories:
A 26" Douglas-Fir bears S42°W 42.7 feet, and marked S4BT.
A 16" Spruce bears N47°W 14.5 feet marked S33.

I now run N0°13'E 2592.0 feet to the West 1/4 corner of Section 34, which was the point of beginning.

Thence, I set the South 1/4 corner of Section 34 by proportionate measurement 2599.6 feet South 89°12'E of the corner to sections 33,34,3 and 4. I set an iron and mark the following witnessing acessories:

A 24" Cedar bears S51°W 55.0 feet, marked 1/4 S3BT.
A 25" Hemlock bears due North 19.6 feet, marked 1/4 S34BT.

I run 5179.5 feet North 0°3'W from the reestablished S 1/4 corner to the N 1/4 corner of section 34, where I find an iron pin and the following witnessing accessories:

A 34" Cedar bears N59°W 17.0 ft.
A 36" Douglas-Fir bears N71°W 19.0 ft.

Thence, I return to the point where the centerlines between the 1/4 corners intersect, and establish the center 1/4 corner of section 34 by setting an iron pipe and marking the following witnessing accessories:

An 18" Hemlock bears N71°45'W 6.8 ft. marked C1/4 S34.
A 28" Douglas-Fir bears N9°E 12.1 ft. marked C1/4 S34.

This survey completed November 29, 1961.

William C. Stiles
432

CHAINS

PROCEDURE USED FOR ESTABLISHING THE WEST ONE-SIXTEENTH CORNER COMMON TO SECTIONS 2 and 11, TOWNSHIP 39 SOUTH, RANGE14 WEST WILLAMETTE MERIDIAN, CURRY COUNTY, OREGON

The beginning point of this transit and chain survey is the South one-quarter of Section 2 as re-established by Templin in 1954. From this corner I run on a random line to the Section Corner common to Sections 2,3,10 and 11. The original bearing trees to this corner are still discernible as are the additional ones scribed by Templin in 1954. From this random run, and a solar observation, I determine the distance between the South one-quarter corner and the Southwest corner of Section 2, to be 2626.4 feet, and the bearing of this line to be N89°12'E. I set the West one-sixteenth corner at N89°12'E, 1313.2 feet from the Southwest corner of Section 2. I monument this corner with a brass-capped iron pipe, 1" diameter, stamped W 1/16 S 2 / S11 and mark the following witness trees to this corner:

Tan Oak 8" diameter bears N65°30'W a distance of 26.6 ft. marked (W1/16S2BT)
Tan Oak 15" diameter bears S1°30'E a distance of 14.2 ft. marked (W1/16S11BT)
Both bearing trees scribed on wood.

Submitted March, 1963 J.B. Feeney

CHAINS

///

SOUTH BOUNDARY SEC. 34 and PORTION SOUTH BOUNDARY SEC. 33, T30S, R15W, W.M., CURRY COUNTY, OREGON

FOR: Louis Knapp
PURPOSE: Location of Property line
By: H.J. Newhouse, D.C. Hogue
DATE: Completed Sept. 19, 1961

We commence at 1/4 Cor. on S. Boundary of Sec. 33, which we tentatively identify from piece of gas pipe found in E-W fenceline. This gas pipe has been replaced by Mr. Knapp with a 6 in. by 6 in. concrete pillar with a 1½ in bronze cap properly marked. We mark for beraing trees:

24 in. Spruce N87°W 231.3 feet.
20 in. Spruce N86°E 420.0 feet.

Thence we offset from corner 2 feet N. and run random line E. along said E-W fenceline. At station 19 + 10 we cross from N. side of E-W fence to approximately 2 ft. S. of same fence. At station 25 + 84.7 we are 2.78 feet N. of an iron pin located in fence corner E-W-S and described by Dennis Cunniff as being the SE corner of said Sec. 33 as established by his in January of 1913. Recorded in Vol. 9, page 38, Curry Co. Surveyor's records. We examine the records further covering this last 1/2 Mi. and find recorded in Vol. 1, page 9 Original surveyors records of Curry Co. a survey by John Fitzhugh in Aug. of 1878. Mr. Fitzhugh run from the SE corner of said Sec. 33 which was identified from the original goverment corner assessories W. to the 1/4 corner on the S. boundary of said Sec. 33 which was the original goverment post still standing. His distance for said line was 2583.2 ft. We accept the location of the aforementioned 2 points as being correct. Our bearing and distance being in close accordance, i.e. S89°51'E, 2584.7 ft. Thence we continue E along E-W fenceline from the SE corner of said Sec. 33.

1588 ft. Leave open field, enter brush
2538 ground becomes marshy
2640 Temp. 1/4 no trace original
4141 regain high ground
5279.4 to iron pipe marking the SE corner of Sec. 34, herefore restored and recorded. The course and distance of the last mile being South 89°47'East 5279.4 ft. Thence we return midway North 89°47' West 2639.7 ft. and set 1/4 corner on S boundary of Sec. 34 by planting a 1½ in pipe with bronze cap properly marked from which bears:

24 in. Spruce N50°W 73.8 ft.

No other suitable tree in vicinity. Area is marshy. Thence we continue North 89°47' West 3959.6 ft. to point for SE corner SW¼SW¼ of Sec. 34. We set 1 in. iron bar 4 ft. S. of fenceline from which bears:

36 in. Mountain Ash N68½°E 290.6 ft. This completes Survey.

H.J. Newhouse
County Surveyor
Oct. 2, 1961

# County Surveyor's Record, Curry County, Oregon

373

SUBDIVISION OF THE NE¼ OF SECTION 20
T37S, R14W, W.M. Curry County, Oregon

CHAINS

I find all corners of the NE¼ of Section 20 to be set with Iron pipes and bearing trees in good condition.

Beginning at the 1/4 corner of Sections 20 &21, I run west on random to center of Sec. 20 finding this distance to be 2555.4 ft., and true bearing of S88°27'W. Thence, return on true bearing a distance of 1277.7 ft. and set post for 1/16 corner at mid-point of south boundary of NE¼, from which;

44" Fir bears S55°W 7.8 ft. measured to face, barked scribed 1/16 BT.
12" Hemlock bears N78°E 40.8 ft. measured to face, marked 1/16 BT.

Thence beginning again at 1/4 corner to Secs. 20 and 21, I run north on random to corner of Sections 16,17, 20 and 21, finding this distance to be 2616.2 ft. and true bearing of S2°09'W. Thence, return south on true line a distance of 1308.1 ft. to mid-point of east boundary of NE¼ Sec. 20 and set post for 1/16 corner, from which;

6" Hemlock bears N21°E 18.8 ft. measured to face, marked 1/16 BT
32" Fir bears S6°E 9.0 ft. measured to face, marked 1/16 BT.

Thence beginning at corner of Sections 16,17,20 and 21, I run west on random to 1/4 corner of Sections 17 & 20, finding this distance to be 2636.8 ft. and true bearing of N89°43'E. Thence, east on true line a distance of 1318.4 ft. to mid-point of north boundary of Sec. 20, at which point I set a post for 1/16 corner, from which;

14" White Fir bears S74°W 17.2 ft. measured to face, marked 1/16 BT.
22" White Fir bears S76°30'E 11.0 ft., measured to face, marked 1/16 BT.

Thence beginning at the center of Sec. 20, I run North on random to the 1/4 corner of Sections 17 and 20, finding this distance to be 2673.0 ft. and true bearing of N0°20'E. Returning on true line a distance of 1336.5 ft. to mid-point of west boundary NE 1/4 Sec. 20, I set a post for 1/16 corner, from which;

24" White Fir bears S60°30'E, a distance of 63.6 ft. measured to face, marked 1/16 BT.
16" White Fir bears N5°W 38.0 ft. measured to face, marked 1/16 BT.

Having established the mid-points on each side of the NE¼ Sec. 20, I run between these points and at the intersection of the true lines set a post for the 1/16 corner at the center of the NE¼ Sec. 20, from which;

40" Fir bears S72°W 14.9 ft. measured to face, bark scribed 1/16 BT.
44" Fir bears N5°E 10.8 ft. measured to face, bark scribed 1/16 BT.

Survey completed Feb. 8, 1963

Theodore S. Ellingsen

CHAINS

60.5

SUBDIVISION OF PART OF SECTION 34
TOWNSHIP 35 SOUTH, RANGE 13 WEST, WILLAMETTE MERIDIAN

For: United States Plywood Corporation
Purpose: Location of property lines
By: J.E. Bussard under the supervision of B.R. Horton

Survey completed August 15, 1961
Magnetic varation- 20° East

Beginning at the section corner of Sections 2,3,34 and 35, on the township line between Townships 35 and 36 South, Range13 West, Willamette Meridian, which corner is marked by a one inch iron pipe and witnessed by the following bearing trees:

24" Myrtle-N60°E,54.0 feet.
14" Maple -S30°W,30.0 feet
10" Madrone - S20°E, 72.0 feet.

I now run a random line north, finding no trace of the East 1/4 corner of Section 34 or the section corner to Sections 26,27,34 and 35, or the East 1/4 corner of Section 27 after a diligent search for all corners. I continued on to the section corner of Sections 22,23, 26 and 27. I found the corner witnessed by the following bearing trees:

30" Fir- North 82° West, 21.1 feet
12" Oak- South 66° East, 64.7 feet

I now returned to the section corner of sections 27,28,33 and 34, which corner is marked by a one inch iron pipe and witnessed by the following bearing trees:

50 inch Fir- North 10° West, 441.5 feet
20 inch Fir- South 71°30' East, 11.0 feet
(scribing visible)

Probable bearing trees:
18 Inch Fir- East, 191.4 feet
10 Inch Fir- South 14° West, 83.2 feet
20 Inch Fir- South 21° East, 77.9 feet

I now ran a random line East, finding no trace of the North 1/4 Corner of Section 34 or the Section corner of Sections 26,27,34 and 35, after a diligent search. I continued on to the North 1/4 Corner of Section 35, finding the corner marked by a pile of rocks and the following bearing trees:

20" Oak-South 61° East, 130.0 feet
10" Oak -North 88° East, 181.5 feet. (down)

I now computed the position of the Section corner of Sections 26,27,34 and 35 by the double proportionate measure method as prescribed by law.

I now marked the corner position with a one inch iron pipe and established the following bearing trees:

17" Maple- North 56°30' East, 100.0 feet
18" Myrtle- North 22°45' West, 79.2 feet
12" Tanoak- South 10°45' West 94.1 feet.
11" Fir- South 66°30' East, 61.7 feet.

The bearing between the section corner of Sections 27,28,33 and 34, and the Section corner of Sections 26,27,34 and 35 is North 89°48' East a distance of 5209.6 feet

The bearing between the Sec. Cor. of Secs. 26,27,34&35, and the Sec. cor. of Secs. 22,23,26&27 is N1°29' W 5222.5 ft.

CHAINS

The bearing between the section corner of Sections 26,27,34 and 35, and the North 1/4 Corner of Section 35 is North 88°10' East a distance of 2593.3 feet.

The bearing between the Section corner of Sections 2,3,34 and 35, and the Section corner of Sections 26,27, 34 and 35 is North 0°40' West a distance of 5221.1 feet.

The West 1/16 Corner between Sections 27 and 34 which was set by J.N. Gearhart in July of 1930 was found. Since this corner was not located by proper methods, it was disregarded in the positioning of the North 1/4 Corner of Section 34 and Section corner of Sections 26,27,34 and 35 in this survey. Due to the length of time this West 1/16 Corner has been established, it will,however, be used to determine the property lines between the section corner of Sections 27,28, 33 and 34, and the North 1/4 Corner of Section 34.

The West 1/16 Corner between Sections 27 and 34 was found marked with a 3/4 inch iron pipe and witnessed by the following bearing trees:

22" Myrtle- South 32° West, 37.4 feet
48" Fir- North 15°East, 69.8 feet.

The bearing between the section corner of sections 27,28,33 and 34, and the West 1/16 Corner between Sections 27 and 34 was found to be South 88°39' East and a distance of 1300.1 feet.

The bearing between the West 1/16 Corner between Section 27 and 34, and the North 1/4 Corner of Section 34 was found to be North 88°15' East and distance of 1305.1 feet.

I now returned to the section corner of Sections 27,28,33 and 34, and ran a random line South. Finding no trace of the West 1/4 Corner of Section 34, after a diligent search, I then continued on to the Section corner of Sections 3,4,33 and 34 finding the corner marked by a 1½" iron pipe and witnessed by the following bearing trees:

26" Cedar- South 55° West, 29.0 feet
(other trees destroyed by falling of power line right-of-way).

The bearing was found to be S0°21'E and the distance 5331.3 feet.

I now returned to a point midway between the section corner of Sections 3,4,33 and 34, and section corner of Sections 27, 28,33 and 34 where I set the West 1/4 Corner of Section 34 by driving a one inch iron pipe and scribing the following bearing trees:

12" Red cedar -North 22°30' West, 32.3ft.
13" Alder- South 86°30' East, 17.2 feet.

Returning to a point midway between the section corner of Sections 27,28,33 and 34, and the section corner of Sections 26,27,34 and 35, I set the North 1/4 Corner of Section 34 by driving a one inch iron pipe and establishing the following bearing trees:

14" Tanoak- North 15° East, 39.4 feet
11" Fir- South 34°45' East, 33.5 feet.

Thence I ran a random line South to the South 1/4 Corner of Section 34, finding the bearing to be South 0°20' West and the distance 5251.9 feet.

CHAINS

SUBDIVISION OF PART OF SECTION 34
TOWNSHIP 35 SOUTH, RANGE 13 WESR, WILLAMETTE MERIDIAN

The corner was marked by a one inch iron pipe and witnessed by the following bearing trees:

28" Fir- North 81° East, 50.6 feet (bark scribed).

I now returned to a point midway between the section corner of Sections, 2,3,34 and 35 and the section corner of Sections 26, 27,34 and 35 where I set the East 1/4 Corner of Section 34 by driving a one inch iron pipe and establishing the following bearing trees:

24" Tanoak- South 28°West 37.4 feet.
24" Myrtle- South 65°30' East, 46.3 feet.

Thence I ran a random line West to the West 1/4 Corner of Section 34, finding the bearing to be South 89°23' West and a distance of 5209.6 feet.

I now return to the center of the section where I set the Center 1/4 Corner of Section 34 at the intersection of the true lines: 2626.4 feet South 89°23' West from the East 1/4 Corner of Section 34, and 2627.0 feet South 0°20' West from the North 1/4 Corner of Section 34.

I set a one inch iron pipe at the determined position and established the following bearing trees:

6" Tanoak - North 52°30' East, 65.6 feet.
7" Tanoak - South 85°15' West, 50.6 feet.
12" Fir - South 05°30' West, 46.7 feet.
8" Tanoak - South 40° East, 47.1 feet.

I now returned to a point midway between the Center 1/4 Corner of Section 34 and the West 1/4 Corner of Section 34 where I set the Center West (CW) 1/16 Corner of Section 34. The Corner is marked with a 3/4 inch iron pipe and witnessed by the following bearing trees:

10" Tanoak - North 62°45' West, 17.2 feet.
9" Tanoak - South 05°00' West, 22.6 feet.

I now returned to a point midway between the section corner of Sections 2,3,34 and 35 and the East 1/4 Corner of Section 34 where I set the South 1/16 Corner between Sections 34 and 35, by driving a one inch iron pipe and establishing the following bearing trees:

8" Fir - South 32°15' East, 49.2 feet
14" Tanoak - North 37° West 108.2 feet.

Thence I ran South 89°14' West for a distance of 900.0 feet where I set a property corner by driving a one inch iron pipe and established the following bearing trees:

28" White Fir - North 37°30' West, 57.5 feet
18" Myrtle - South 16°30' East, 39.0 feet.

Thence I ran due South for a distance of 236.4 feet where I set a property corner by driving a one inch iron pipe and established the following bearing trees:

42" Myrtle - South 02°30' West, 15.3 feet
,28" Myrtle - North 18° East, 18.4 feet.

CHAINS

Thence I ran South 66°22' East for a distance of 990.8 feet where I set a property corner, which corner is on the section line 660.0 feet North 0°40' West from the Section corner of Sections 2,3,34 and 35.

I marked the corner position with a one inch iron pipe and established the following bearing trees:

Myrtle Clump - South 11° West, 37.4 feet.
17" Myrtle - North 46°30' West, 37.4 feet.

See filed plat for further details.

J.E Bussard

Under the supervision of:

B.R. Horton
L.S. 419

SURVEY MADE FOR: MRS. MINNIE CHRISTENSEN
BROOKINGS, OREGON

CHAINS

A SURVEY MADE BY OR UNDER THE SUPERVISION OF CHARLES T.M. ECHOLS, COUNTY SURVEYOR IN SEPTEMBER AND OCTOBER, 1947

A SURVEY OF PORTIONS OF SECTION 19 and 30, TOWNSHIP 40 SOUTH, RANGE 13 WEST, W.M.

After a search no evidence of corners on the west line of Sections 19 and 30 could be found, therefore began at the corner common to ections 25,30,31 and 36, Townships 40 and 41 (Being the Southwest corner of Section 30). This corner witnessed by original trees.

I ran a random traverse, North, from this corner 2 miles to the corner common to Sections 13,18,19, and 24, Township 40 and 41. (This being a corner restored by S.C. Newhouse).

By calculation I find the line between the two above described corners to be: NO° 42'W 10,740.2 ft.
By comparsion with the goverment survey notes of this line, I located proportionately the 1/4 Section Corner between Sections 25 and 30;
The 1/16 corner North of the above 1/4 corner:
The Section Corner common to Sections 24, 19,30, and 25
The 1/16 Corner North of the above Section Corner.

By random traverse and computation I also set temporary Corner in the Northwest Quarter of Section 30, and in the Southwest Quarter of Section 19. All as shown on the map accompanying this record. Said conners being witnessed as set fourth in this record.

SUBMITTED FOR FILLING BY:

Charles T.M. Echols
Former County Surveyor
Former Oregon L.S. #87

August 1, 1960

CHAINS

Portion of N-S Centerline
Sec. 13, T41S, R13W, W.M.
Curry County, Oregon

For: M.L. DeMartin
By: H.J. Newhouse, Don Hogue
Date Completed. Jan. 14, 1963

We commence at 1/4 Cor. on the South side of Sec. 13, T41S, R13W, W.M.. We locate I.P. inside of fence corner from which bears scribed stump to the SE. The other BT is gone. We set pitch fir post next to I.P. from which bears:

72" Fir S5°W 34.4ft. (to face, bark scribed)
16" Fir N19°W 31.8 ft. (measured to center of tree)

Thence we run N along meandering stock fence. At 2632.8 ft. N we are 15.0 ft. E of I.P. marking interior 1/4 cor. of Section 13. Said Corner is an I.P. East of fenceline from which a rotten stump bears S70°W 18.3 ft. and another stump bears S4°E 39.0 ft. We mark as new BT's :

5" Oak S9½°W 26.3 ft.
6" Fir S53½°E 33.0 ft.

SURVEY MADE FOR: MRS. MINNIE CHRISTENSEN (continued)

SECTIONS 19 and 30, TOWNSHIP 40 SOUTH, RANGE 13 WEST

CHAINS

RECORD OF CORNERS SET

1/4 CORNER COMMON TO SECTIONS 25 and 30
50' West of Stream N/S.
60" Fir bears N7°30'W 16.3 ft. Mkd. 1/4 Cor. S25
20" Fir bears S45°30'E 30.0 ft. Mkd.1/4 Cor. S30

1/16 CORNER ON WEST SIDE NORTHWEST QUARTER SECTION 30.
50" Fir bears N5°00'W 13.0 ft.mkd. 1/16 Cor.
48" Fir bears S10°00'E 11.0 ft. Blazed

Section Corner to Sections 24,25,19 and 30: 1½" I.P.
In N/S Swale near top of ridge.
18" Oak bears N87°39'E 17.2 ft. Mkd. BT S19
14" Oak bears N18°11'E 25.5 ft. Mkd. BT CS.
40" Fir bears S88°00'W 31.8 ft. mkd. BT S 24
40" Fir bears S64°14'W 29.0 ft. mkd. BT S 25

1/16 Corners North of the above Corner: 4"x4" Sq. Post
20" Fir bears S15°00'E 8.5 ft. mkd. 1/16 Cor.
4" Fir bears N15°00'W 28.0ft. Blazed

1/4 Corner to Sections 24 and 19:
In brushy prairie, North of timber, a few rotting burned snags 300ft. North of this corner. Set 1½" I.P.
No witness trees.

Temporary Corners set:
1/16 Corner: SE Cor. SW¼ NW¼ Sec. 30:
12" Fir bears N60°00'W 6.0 ft. mkd. BT 1/16
18" Fir bears East 15.2 ft. mkd. 1/16

1/16 Corner: NE Cor. SW¼ NW¼ Sec. 30.
8" Oak bears N44°00'E 12.5 ft. mkd. 1/16 CS
24" Fir bears S85°55'E 26.5 ft. mkd. 1/16

1/16 Corner: SE Cor. NE¼ NW¼ Sec. 30:
On steep slope to West.
6" Oak bears North 12.0 ft. Blazed
5" Oak bears North 3.0 ft. mkd. 1/16

1/4 Corner to Sections 19 and 30:
5" Oak bears S45°00'E 15.0 ft. mkd. BT 1/4
8" Oak bears N40°00'W 23.5 ft. mkd. 19-1/4
100 ft. East to Creek SW
150 ft. to Creek SW

1/16 Corner: SE Cor. SW¼ SW¼ Section 19:
10" Fir bears S3°00'E 30.0 ft. mkd. 1/16
In heavy Salal brush.

1/16 Corner: NE Cor. SW¼ SW¼ Sec. 19: This corner in heavy brush in creek west of highway. A broken myrtle bears S1°30'E 4.0 ft.

FIELD NOTES
For the survey of
Sec. 8, T40S, R13W, W.M.

CHAINS

The point of beginning of this survey is the corner to Sections 7,8,17, and 18, T40S, R13W, which is a B.C.I.P. set by the Cadastral Engineers: Thence N1°17'W 1316.5 ft. to the S 1/16 corner between Secs. 7 and 8, which is a B.C.I.P set by the Cadastral Engineers; Thence N1°12'W 1316.4 ft. to the 1/4 corner between Sections 7 and 8, which is a B.C.I.P. set by the Cadastral Engineers; thence N1°28½'W 2637.0 ft to the corner of sections 5,6,7, and 8, which is a B.C.I.P. set by the Cadastral Engineers; thence N87°50'E 2640.4 ft. to the 1/4 corner between ssections 5 and 8, which is a B.C.I.P. set by the Cadastral Engineers; thence N88°13'E 1323.7 ft. to the E 1/16 corner between Sections 5 and 8, which is a B.C.I.P. set by the Cadastral Engineers; thence continuing N88°13'E 1320.35 ft. to the corner of Sections 4,5,8, and 9, which is a B.C.I.P. set by the Cadastral Engineers; thence S1°57'E 2646.8 ft. to the 1/4 corner between sections 8 and 9, which is a B.C.I.P. set by the Cadastral Engineers; thence S1°59'E 2647.6 ft.to the corner of sections 8,9,16 and 17, which is a B.C.I.P. set by the Cadastral Engineers; thence S88°04½'W 1337.9 ft. to the E 1/16 corner between sections 8 and 17, which is a B.C.I.P. set by the Cadastral Engineers; thence S87°45'W.1334.0 ft. to the 1/4 corner between sections 8 and 17, which is a B.C.I.P. set by the Cadastral Engineers; thence S88°38'W 1334.8 ft. to the W 1/16 corner between sections 8 and 17, which is a B.C.I.P. set by the Cadastral Engineers ; thence S88°42'W 1335.8 ft. to the point of beginning.

After surveying the boundaries of this section, I begin at the 1/4 corner between sections 7 and 8 and run true line N88°08'E 1325.2 ft. to the CW 1/16 corner, where I set a 2½" brass plug, marked T40S, R13W, CW 1/16 S8 1963 LS547, on a 1"x30" iron pipe driven 18" into the ground. From which:

15" Fir bears N83°W 9.3 ft. scribed CW 1/16 S8 BT
8" Fir bears S30°E 22.5 ft. scribed CW 1/16 S8 BT

Thence S1°29'E 1323.2 ft. to the SW 1/16 corner, where I set a 2½" brass plug, marked T40S, R13W, SW 1/16 S8 1963 LS 547, on a 1"x30" iron pipe driven 18" into the ground. From which:

25" Fir bears N44°W 49.5 ft. scribed SW 1/16 S8 BT
38" Fir bears S69°W 25.0 ft. bark scribed SW 1/16 S8 BT

Thence S88°24'W 1331.8 ft. to the S1/16 corner between sections 7 and 8, thence N1°12'W 1316.4 ft. to the point of beginning.

Submitted by: Lester L. Hill Feb. 1963

CHAINS

RUNNING NORTH BETWEEN SECTIONS 32 & 33, AND SECTIONS 28 AND 29
RUNNING WEST BETWEEN SECTIONS 28 AND 33, AND SECTIONS 29 AND 32
TOWNSHIP 35 SOUTH, RANGE 13 WEST, WILLAMETTE MERIDIAN

For: United States Plywood Corporation
Purpose: Location of Property lines
By: J.E. Bussard Under the Supervision of B.R. Horton

Survey Completed- June 1962
Magnetic Variation- 20°East

Beginning at the section corner of Sections 4,5, 32 and 33, on the township line between Townships 35 and 36 South, Range 13 West, Willamette Meridian, which corner is marked by an iron pipe and witnessed by the following bearing trees:

16 Inch Alder-N8° West, 10.0 feet
40 Inch Cedar-N83°East, 50.0 feet
16 Inch Alder-S10°West, 9.0 feet.

I now ran a random line north. Being unable to find the West 1/4 Corner of Section 33, or the Section Corner to Sections 28,29,32,and 33, or the West 1/4 Corner of Section 28, and after a diligent search for each corner, I continued on to the section corner of Sections 20,21,28 and 29, which corner is witnessed by the following bearing trees:

30" Fir,-S19°West, 35.0 feet.
28" Fir- S65°East, 17.2 feet
36" Fir- N1C°West, 33.0 feet.

I now set a two (2) inch iron pipe at the corner position and scribed the following bearing tree:

14" Tanoak- North 88° East, 29.2 feet.

I now returned to the section corner of Sections 27,28,33 and 34, which corner description was recorded with the subdivision of Section 34 in July of 1961. I commenced at the iron pipe marking the corner and ran a random line West to the North 1/4 Corner of Section 33, finding the bearing to be South 89°21'West and the distance 2661.8 feet. The corner was witnessed by the following bearing trees:

20" Fir- South 27° West, 99.0 feet
18" Fir- South 75° East, 377.5 feet.

I set a rock, (15" x 8" x 12") marked (x) on the top side, at the corner position.

I now continued West on a random line to the approximate position of the section corner of Sections 28,29,32 and 33. After a diligent search for the corner and not being able to locate said corner, I continued on to the East 1/16 Corner between Sections 29 and 32, which corner was properly set May 20, 1891. The corner was witnessed by the following bearing trees:

10" Tanoak- North 14°30' East, 12.5 feet
50" Fir- South 74° West, 14.5 feet. (down).

I now set a 1" iron pipe at the corner position and scribed the following new bearing trees:
28" Fir-South 26° West, 79.7 feet
24" Tanoak - North 51° West, 95.2 feet.

CHAINS

I now returned and set the section corner to Sections 28,29,32 and 33 at the computed position, using the double proportionate measure method as prescribed by law.

I marked the corner position with a two (2) inch iron pipe and established the following bearing trees:

14" Tanoak- North 41° East, 47.3 feet
8" Fir- North 73°30' West, 36.0 feet
15" Maple- South 35°30' West, 48.7 feet
30" Maple- South 1°30' East, 49.8 feet.

The bearing between the section corner of Sections 28,29,32 and 33 and the East 1/16 Corner between Sections 29 and 32 is South 89°15' West a distance of 1307.4 feet.

The bearing between the North 1/4 Corner of Section 33 and section corner of Sections 28,29,32 and 33 is South 88°51' West a distance of 2613.6 feet.

The bearing between the Section corner of Sections 28,29,32 and 33, and the section corner of Sections 20,21,28 and 29 is North 0°15' West a distance of 5250.1 feet.

The bearing between the section corner of Sections 4,5,32 and 33, and the section corner of Sections 28,29,32 and 33 is North 0°15' West a distance of 5250.1 feet.

I now returned to a point midway between the section corner of Sections 28,29,32 and 33 and the North 1/4 Corner of Section 33, and previously not being able to find any trace of the earth mound used to mark the West 1/16 Corner between Sections 28 and 33 set in May, 1891, I now set said 1/16 Corner as prescribed by law.

I marked the corner po ition with a (1") iron pipe and established the following bearing trees:

24" Fir-North 29° West, 14.2 feet
30" Fir-South 16°15' West, 24.1 feet.

I now returned to a point midway between the section corner of Sections 4,5,32 and 33, and the section cornerof Sections 28,29,32 and 33, where I set the West 1/4 Corner of Section 33.

I marked the corner position with a (1") iron pipe and established the following bearing trees:

14" Fir-South 82° West, 45.5 feet
12" Fir-North 68°45' East, 64.6 feet.

The North 1/16 Corner between Sections 32 and 33 which was set by Rolla Canfield in May, 1891 was found. Since this corner was not located by proper methods, it was disregarded in the positioning of the section corner of Sections 28,29,32 and 33, and the West 1/4 Corner of Section 33. Due to the length of time this North 1/16 Corner has been established, it could however be used to determine the property lines between the section corner of Sections 28,29,32 and 33, and the West 1/4 Corner of Section 33.

The North 1/16 Corner between Sections 32 and 33 was found witnessed by the following bearing tree:

60" Fir- West, 6.6 feet

CHAINS

I now marked the corner position with a (1") iron pipe and established the following bearing tree:

26" Tanoak-South 23° East, 59.9 feet

The bearing between the North 1/16 Corner between Sections 32 and 33, and the section corner of Sections 28,29,32 and 33 was found to be North 1°13' East and a distance of 1283.3 feet.

The bearing between the North 1/16 Corner between Sections 32 and 33, and the West 1/4 Corner of Section 33 was found to be North 1°39' West and a distance of 1342.6 feet.

I now returned to a point midway between the section corner of Sections 28,29,32 and 33, and the section corner of Sections 20,21,28 and 29 where I set the West 1/4 Corner of Section 28.

I marked the corner position with a (1") iron pipe and established the followingbearing trees:

26" Fir-South 53°45' West, 40.4 feet
26" Tanoak-South 20°30' East, 34.1 feet.

I now returned to a point midway between the West 1/4 Corner of Section 28, and the section corner to Sections 20,21,28 and 29 where I set the North 1/16 Corner between Sections 28 and 29.

I marked the corner position with a (1") iron pipe and established the following bearing trees:

17" Fir-South 61°45' West, 42.8 feet
24" Fir-North 38°15' East, 61.0 feet.

See plat for further details.

J.E Bussard
Under the supervision
of E.R. Horton
L.S. 419

ADDITION TO SUBDIVISION OF SECTION 34, TOWNSHIP 35 SOUTH, RANGE 13 WEST, WILLAMETTE MERIDIAN

For: United States Plywood Corporation
Purpose: To set West 1/4 Corner, Section 28
By: J.E. Bussard, under the supervision of E.R. Horton

Magnetic Declination- 20° East
January, 1962

From the survey for the subdivision of Section 34, Township 35 South, Range 13 West, Willamette Meridian, recorded July, 1961, Volume 10, page 374-377, plat no. 603.C, the bearing and distance between the section corner of Sections 26,27,34 and 35, and the section corner of Sections 22,23,26 and 27 was determined to be North 1°29' West, 5282.5 feet.

I returned to a point midway between above said corners where I conducted a diligent search for the old 1/4 corner.

CHAINS

Not being able to find conclusive evidence of the old 1/4 corner I now set the West 1/4 Corner of Section 26 at the determined position and established the following bearing trees:

12" Tanoak- North 19°30' East, 17.8 feet
22" Tanoak- North 87° West, 44.5 feet.

See revised plat for further details.

J.E. Bussard
Under the supervision
of B.R. Porton
L.S. 419

CHAINS

PARTIAL SUBDIVISION OF SECTION 13, TOWNSHIP 34 SOUTH RANGE 14, WEST, WILLAMETTE MERIDIAN

For: United States Plywood Corporation
Purpose: Location of property lines
By: J.E. Bussard under the supervision of
P.R. Horton

Survey Completed- May 1962
Magnetic Varation- 19°30' East

Beginning at the Center North (CN) 1/16 Corner of Section 13, Township 34 South, Range 14 West, Willamette Meridian, which corner I found witnessed by the following bearing trees:

10" Tanoak- North 38°45' West, 9.0 feet
38" Fir Stump- North 83°30' East, 26.4 feet.

I now drove a (1") iron pipe at the corner position and proceed on a random line West to the North 1/16 Corner between Sections 13 and 14, which corner I set from the survey line run and recorded by W.C. Stiles, Plat No. 510.

I marked the North 1/16 Corner between Sections 13 and 14 with a (1") iron pipe and scribed the following trees:

26" Fir- North 59°30' East, 23.0 feet
23" Fir- North 82°15' West, 46.8 feet.

I found the bearing to be North 89°46' West and a distance of 2571.3 feet between the Center North (CN) 1/16 Corner of Section 13 and the North 1/16 Corner between Sections 13 and 14.

I now proceeded to the Center West (CW) 1/16 Corner of Section 13 which I found witnessed by the following bearing trees:

36" Fir- North 76°30' West, 24.3 feet
8" Tanoak- South 84° East, 16.6 feet.

I now drove a (1") iron pipe at the corner position and proceeded on a random line North, which said line intersected the West random line from the CN 1/16 Corner of Section 13. I continued on the random line North to the West 1/16 Corner between Sections 12 and 13, Which corner I set from the survey line run and recorded by W.C. Stiles, Plat No. 510.

I marked the West 1/16 Corner between Sections 12 and 13 with a (1") iron pipe and established the following bearing trees:

20" Fir-North 68° East, 21.6 feet
13" Fir-South 51°45' West, 28.1 feet.

I found the bearing to be North 1°16' West and a distance of 2567.3 feet between the Center West (CW) 1/16 Corner of Section 13 and the West 1/16 Corner between Sections 12 and 13.

I now returned to the point of intersection of the true lines where I set the Northwest (NW) 1/16 Corner of Section 13.

CHAINS

I drove a (1") iron pipe at the corner position and established the following bearing trees:

12" Hemlock- North 51° West, 30.6 feet
14" Hemlock- South 64°45' West, 56.8 feet.

See plat for further details.

J.E Bussard
under the supervision
of B.B. Horton
L.S. 419

# County Surveyor's Record, Curry County, Oregon

388

SUBDIVISION OF PART OF SECTION 4
TOWNSHIP 35 SOUTH, RANGE 13 WEST, WILLAMETTE MERIDIAN

CHAINS

For: United States Plywood Corporation
Purpose: Location of property lines
By: J.E. Bussard under the supervision of B.R. Horton

Survey completed September 30, 1962
Magnetic varation- 20° East

Beginning at the section corner of Sections 4,5,8 and 9, Township 35 South, Range 13 West, Willamette Meridian, which corner is marked by an iron pipe and witnessed by the following bearing trees:

22" Fir Stump- South 38½° West, 28.4 feet.
(Remains of other bearing tress evident)

I now ran a random line East to the South 1/4 Corner of Section 4, and finding no trace, after a diligent search for said 1/4 corner, I continued on to the section corner of Sections 3,4,9, and 10, finding the bearing to be North 87°36' East and a distance of 5191.6 feet.

I drove an iron pipe at the corner position which was witnessed by the following bearing tree:
16" Tanoak - North 65° East, 18.5 feet.
I now returned to a point midway between the section corner of Secs. 4,5,8 and 9 and the section corner of Sections 3,4,9 and 10, where I set the South 1/4 Corner of Section 4 by driving a one-half inch pipe and established the following bearing trees:

16" Fir Stump- North 43 3/4° West, 68.2 feet
15" White Cedar - South 45¼° East, 95.5 feet.

I now returned to the Section Corner of Sections 3,4,9 and 10 and ran a random line North to the East 1/4 Corner of Section 4, finding the bearing to be North 01°23' West and a distance of 2455.6 feet. I now drove an iron pipe at the corner position and established new bearing trees as follows:

9" Fir- North 45° East, 38.5 feet
8" Fir- South 36° West, 37.0 feet.

I now returned to a point midway between the section corner of Sections 3,4,9, and 10, and the East 1/4 Corner of Section 4 where I set the South 1/16 Corner between Sections 3 and 4 by driving a one-half inch iron rod at the determined position and established the following bearing trees:

15" Fir- South 86 3/4° West, 17.4 feet
15" Fir- North 66½° East, 7.8 feet.

I now returned to the East 1/4 Corner of Section 4 and ran a random line West to the West 1/4 Corner of Section 4, finding the bearing to be South 89°38' West and a distance of 5174.4 feet.

I now drove a one- inch pipe at the corner position which is witnessed by the following bearing tree:

31" Fir- North 86°East, 12.5 feet
( Tanoak bearing tree is gone)

CHAINS

Subdivision of Part of Section 4 (Continued)

I now returned to the South 1/4 Corner of Section 4 and ran a random line North to the North 1/4 Corner of Section 4 finding the bearing to be North 01°01' West and a distance of 5037.9 feet.

I found said North 1/4 Corner marked by an iron pipe and witnessed by the following bearing trees:

8" Fir - South 40° West, 23.1 feet
26" Cedar - South 39°West, 30.4 feet
10" Ash - South 46° East, 26.4 feet.

Having now located the center of Section 4 by the intersection of the center lines, I found the distance between the North 1/4 Corner of Section 4 and the Center 1/4 Corner of Section 4 to be 2489.8 feet.

The distance between the Center 1/4 Corner of Section 4 and the South 1/4 Corner of Section 4 is 2548.1 feet.

The distance between the West 1/4 Corner of Section 4 and the Center 1/4 Corner of Section 4 is 2593.6 feet.

The distance between the Center 1/4 Corner of Section 4 and the East 1/4 Corner of Section 4 is 2580.8 feet.

I now returned to a point midway between the Center 1/4 Corner of Section 4 and the East 1/4 Corner of Section 4 where I set the Center East (CE) 1/16 Corner of Sec. 4 by driving a ½" iron rod at the corner position and establishing the following bearing trees:

15" Fir - South 84½° West, 6.5 feet
10" Fir- South 89 3/4° East 21.8 feet.

Thence, I ran South 01°12' East a distance of 1250.8 feet where I set a stake at the approximate Southeast (SE) 1/16 Corner of Section 4.

I now returned to the South 1/16 Corner between Sections 3 and 4 and ran to a point South 88°37' West a distance of 1294.5 feet which point coincides with the approximate Southeast (SE) 1/16 Corner stake of Section 4.

I now set the Southeast (SE) 1/16 Corner of Section 4 by driving a one-half inch iron rod at the position occupied by the approximate corner stake, and established the following bearing trees:

10" Fir - South 84 3/4° West, 13.4 feet
15" Fir - North 81° East, 18.6 feet.

For further details see filed plat.

J.E. Bussard

Under the supervision of
B.R. Horton
L.S. 419

# County Surveyor's Record, Curry County, Oregon

390

Partial Subdivision of Sec. 4, T36S, R13W, W.M.

CHAINS

This survey was made for the Coos Bay Timber Co. using a Gurley staff compass and a Gurley transit and shall be considered a Staff Compass Survey.

I begin at the 1/4 Corner between Sections 3 and 4 which is a pipe and B.T.s and run the East and West 1/4 line, N88°37'W, 5196.6 ft. to the 1/4 Corner between Sections 4 and 5 where I am unable to find the original stone. The original Oak 28", S83°W 64.7 feet, is now a snag with scribe marks plain. The original Hemlock 16", S54°E 35.6 ft., has chopped out face but no marks visible. I set a 4" square post for this corner and scribe a Hemlock 22", S86°W 35.5 ft. "1/4 S5 BT 473" and a Douglas Fir 18",N39°E 36.0 ft., "1/4 S 4 BT.

I now go to the North 1/4 Corner of Section 4 which has 2 B.T.s. The pipe set by Newhouse has been removed by logging. I now run the North and South 1/4 line, S00°08'W 4789.3 feet to the 1/4 Corner between Sections 4 and 9.

The original stone is in position. The original Oak 9", S70°W is gone. The original Oak 18", N36°E 6.6 ft. is green and standing. I scribe a White Cedar 56", S3°E 64.5 ft., "1/4 S9 BT 473.

I now go to the point of intersection of the 1/4 lines in Section 4 and set a 1½" pipe 3 ft. long, 2 ft. in the ground for the center of Section and scribe a White Cedar stump 60", S64°E 7.6 ft. measured to the face " 1/4 S BT " and an Oak 40", S42°W 8.6 ft. " 1/4 S BT 473".

I now go to a point equidistant and on a true line between the center of the Section and the South 1/4 Corner where I set a 1½" pipe 3 ft. long, 2 ft. in the ground for the Center South 1/16 Corner and scribe an Oak 20", N82°E 6.9 ft. "1/16 S 4 BT 473" and Oak 9", S41°W 5.3 ft. " 1/16 S BT".

May 16, 1962 Forest J. LaFlamme

CHAINS

SURVEY IN
SECTIONS 8, T.34S, R14W, W.M.

Beginning at the corner to Sections 8,9,16 and 17, T.34S, R14W, W.M., which is an iron pipe from which the following witnessing accessories were noted:

36" Douglas Fir stump bears N15°15'W 17.1 ft.
36" Douglas Fir bears S30°E 21.0 ft.
24" Douglas Fir bears S37°E 4.0 ft.

I run Due N. After a diligent search for the 1/4 corner in the vicinity of 2640.0 ft, I continue due North for 5163.0 feet, where I intersect the North line of Section 9 88.3 feet due East of the corner to Sections 4,5,8 and 9 which I determene by locating the notched rock, a fir 60" which is now a windfall across Brush Creek, and a Myrtle which bears N37°W 11.8 ft. which was originally recorded as a Maple. No other bearing trees evident; therefore,I set an iron pipe and mark the following accessories:

A 19.1" Tanoak bears N88°W 19.1 ft., marked S5BT.
A 17.6" DTH Maple bears S19°W 22.6 ft. marked S8BT.

Thence, I run S0°59'E 2581.5 feet on a true line where I establish the East 1/4 corner at Section 8 by setting an iron pipe and marking the following accessories:

A 23.6" DBF Douglas Fir bears S35°30'E 19.3 ft, marked 1/4 S9BT.
A19.1" DBH Douglas Fir bears N69°00'W 9.8 ft., marked 1/4 S8BT.

Thence S0°59'E on a true line 1290.8 ft. to the S1/16 on the East line of Section 8 which I establish by setting an iron pipe and marking the following accessories:

A 17.6" Douglas Fir bears S66°W 8.9 ft. marked 1/16 S PT.
A 14" Tanoak bears S84°E 15.8 ft., marked 1/16 S PT.

Thence S59°E, on a true line to the corner of Sections 8,9,16 and 17.

This survey was completed September 21, 1962.

William C. Stiles

CHAINS

Survey of portions
of
Section 11, T35., R.14W, W.M.

Beginning at the corner to Sections 2,3,10 & 11, where I find an iron pipe and bearing trees as restored in 1961. Thence, I run S0°20'W 5,340.2 feet to the corner to Sections 10,11,14 & 15, which I determine from the Bearing tree in Section 11, (Hemlock 18"), as all the other Bearing trees are windthrown. After a thorough search for the 1/4 corner, I declare the corner missing and reestablish it at the proportionate distance between the above described corners.

One-Quarter Between Sec. 10 and 11

I establish the corner by setting an iron pipe and marking bearing trees as follows:
A 38" Douglas Fir Stump bears N3°00'E 55.7 feet.
An 8" Tanoak bears S14°00'W 15.0 feet marked 1/4 S10BT.

I return to the corner to Sections 2,3,10,and 11, and run S89°25'E 2652.8 feet where I locate the corner from the Section 2 bearing tree 40" (Now 40.5") Tanoak bears S47°W 6.6 feet and a 16" (Now 24" wind fall) Tanoak bears S47°W 27.7 feet with old rotten face evident. I set an iron pipe and mark a new bearing tree which is a 10" Tanoak and bears S40°E 12.2 feet, marked 1/4 S11BT.

I proceed from the restored one-Quarter corner S89°36'E, 2562.4 feet to the corner to Sections 1,2,11 and 12, which I locate from the Section 2 B.T.
A Port Orford Cedar 24" (now a stump with visible face) bears N75½°W 25.7 feet, The Section 11 B.T. A Port Orford Cedar 36" (now a snag with visible scribing) bears S64½°W (Should be S54½°W) 60.8 feet, The Section 12 B.T. a Douglas-fir 48" (now a stump) bears S10°E 35.6 feet. The Section 1 bearing tree is missing.
I set an iron pipe at the corner and a 2"x2" Oak stake.

Thence, I return to 1281.2' and establish the East 1/16 corner between Sections 2 and 11. I set an iron pipe and mark the following witnessing accessories:
I mark an 8" Hemlock which bears S77°00'W 14.5 feet marked E 1/16 SBT.
18" Cedar bears S46°00'E 36.8 feet marked 1/16 SBT.

This survey was completed March 2, 1962.

William C. Stiles

CHAINS

SURVEY IN
SECTION 3, T35.S., R14W., W.M.

I begin at the corner to Section 2,3,10, and 11. Thence, I run N89°39'W , 2,591.2 feet on a true line to the point where I establish the South 1/4 corner of Section 3 by proprotionate measurement. I established this corner by setting an iron pipe in a pile of rocks and marking bearing trees as follows;

15" P.O.C. bears N49°W 300.0 ft., marked 1/4 S3BT.
11.6" Alder bears S63°30' E99.6 feet marked 1/4 S10BT.

I now run N89°39'W 1308.7 feet to the West 1/16 corner between Section 3 and 10 where I find an iron pipe and bearing trees as restored by the County Surveyor in 1960.

Thence, I run N89°25'W 1282.5 feet to the Corner to Sections 3,4,9 and 10, where I find an iron bar from which an 18" P.O.C. bears N44°E 21.6 feet marked S3 T35S R14W BT.

I return to the South 1/4 Corner of Section 3 and run N0°41'E 5,129.4 feet to the N 1/4 Corner Section 3 which I determine from an iron pipe and a 12" (Now 20.3") P.O.C. which bears N75°30'E 48.3 feet and a 14" (Now a windfall) Fir bears S15°W 36.6 feet.

This survey was completed June 21, 1962.

William C. Stiles

Survey in
Section 16, T35S., R14W., W.M.

Beginning at the Interior 1/4+ to Section 16, T35S, R14W, W.M., I run S86°51'E 1236.6 feet to the point for the center-East 1/16 corner of Section 16, which I establish by setting an iron pipe and marking the following witnessing accessories:

15" Hemlock bears S33°30'E 13.1 feet, marked CE 1/16S BT.
21" Hemlock bears S76°30'W 29.6 ft. marked CE 1/16S BT.

Thence, I run S86°51'E 1236.6 ft. to the E 1/4 corner of Section 16 which is an iron pipe from which the following accessories are evident.

A 18" Hemlock bears S70°W 39.9 feet, with visible scribing. An 18" Hemlock bears S13°E 34.9 feet with v visible scribing.

This survey completed July 15, 1962.

William C. Stiles

CHAINS

RETRACEMENT OF THE
SOUTH LINE OF SECTION
26, T34S, R14W., W.M.

Beginning at the corner to Sections 25,26,35, and 36 which is a 1½" diameter iron pipe thence, I run N89°08'W, along the South line of Section 26.

140.0 Cross Euchre Creek Cse N16°W
650.0 Leave stream bed Euchre Creek
950.0 Jeep road South bank Euchre Creek
1750.0 Cross Euchre Creek road 300' South of Coldirons log stringer bridge.
2000.0 Euchre Creek CSE. S40°W.
2608.5 Set 1/4 corner after diligently searching for and failing to locate old corner. Set an iron pipe and mark witness trees as follows:
12" Hemlock bears N26°W 11.7 ft. marked 1/4 S35BT.
30" Myrtle bears S12¼°W 18.6 ft. marked 1/4 S35BT.

2670.0 Creek cse S60°E
2950.0 Old Cedar road
3913.0 Set N 1/16 corner by setting an iron pipe and marking bearing trees as follows:
18" Tanoak bears S66°E 31.3 feet marked 1/16 S35BT.
23" P.O.C. bears N43°E 23.0 ft. marked 1/16 S26BT.
5217.3 Locate iron pipe and bearing trees marking location of the corner to Sections 26,27,34 and 35.

This retracement was completed on July 30, 1962.

William C. Stiles

Survey in
Sec. 12, T34S, R14W, W.M.

Beginning at the corner to Sections 12 and 13, where I find a square fir tree with visible scribing, I run No°19'E 2,571.2 ft. to the East 1/4 corner of Section 12 which I determine from a conglomerate stone and witness trees as follows:
A Douglas-Fir bears N88°30'W 25.7 ft. with visible healed over face.
APort Orford Cedar bears N55°W 45.9 ft., with visible face evident.

Thence, I return to the corner to Section 12 and 13 and run the true line N0°45'W 708.3 ft. to the corner to Sections 7 and 18, where I find a brass cap and witness trees as described. Thence, I proceed N1°37'E 577.3 feet to the S 1/16 corner of Section 12 which I establish by setting an iron pipe and marking the following witnessing accessories:
52" Douglas-Fir bears N60°W 13.5 ft. marked S1/16 S12BT.
14" Myrtle bears S56°W 10.0 ft. marked 1/16 S12BT.

Thence, N0°19'E 1285.6 ft. to the previously described E 1/4 corner of Section 12, T34S, R14W, W.M.

This survey completed July 30, 1962.

William C. Stiles

# County Surveyor's Record, Curry County, Oregon

Restored Corners in 39-12, 39-13, and 40-13
by W.R. Knight



CHAINS

The following notes describe corners which I have recently reset and remarked:

The corner of Sections 8,9,16 and 17, T39S, R12W, W.M. In 1958 I found this corner was a Fir tree and the Northwest bearing tree which was an Oak, as described by Collier in the survey notes of the surveyor generall. I recently visited this corner and found that the Fir corner tree had been cut and only a short stub of the Oak bearing tree remained. Therefore, I marked two new bearing trees as follows:
58" Fir bears S44°W 71.1' marked T39S R12W S17 BT.
14½" Oak bears N17°W 52.0 ' marked T39S R12W S8 BT.
No other trees were available.

South 1/4 Corner S9, T39S, R12W, W.M.
Found the Fir and Laurel (Madronna) bearing trees described by Collier in the survey notes of the surveyor gereral, no remains of the post. Therefore, I set a 1" galvanized iron pipe 36" long 30" into the ground at point of original corner, on which I placed a brass cap 2½" in diameter marked T39S R12W 1/4 S9 RPE 4424. I then marked two new bearing trees as follows:
26" Fir bears N4½°E 21.9' marked 1/4 S9 Bt.
25" Fir bears N29°E 25.2' marked 1/4 S9 BT.

The corner common to Sections 29,30,31,32, T39S, R13W, W.M.

In the Spring of 1954, I visited this corner and found the stone and Fir bearing tree as called for in the notes of the surveyor general. This corner was near the intersection of a North South line and an East West line. Southerly of the corner was a Fir tree with an X and some cruiser marks on it. This year I visited this corner and found That a tractor road had been put through the point, and the corner, and the original bearing trees removed. This corner being needed to complete surveys being made in the area, and knowing that I could replace the corner more nearly in it's correst position than it could be replaced by mathematical interpolation, I therefore set a 1" Galv. iron pipe 30"long 24" into the ground on which I placed a brass cap 2½" in diameter marked T39S R13W, 29,30,31 32 RPE 4424, near the intersection of an old North South blazed line and an East West blazed line, parts of which were still in evidence and identifiable.

I then marked four bearing trees as follows:
28" Fir bears S77°E 26.8 ft. marked T39S R13W, S32BT in the wood.
24" Fir bears S12¼°W 15.5' marked T39S R13W S31BT in the Wood. This tree also has an X and a cruiser mark as mentioned above on it.
20" Tan Oak bears N54°W 45.5' marked T39S R13W S30BT in the bark.
12" Tan Oak bears N58°E 56.6' marked T39S, R13W, S29.
This corner falls in the tractor road and is as near to the original corner as I can remember.

1/4 corner between Sections 29 and 32 T39S, R13W, W.M.
This corner has been removed by road construction, and and being needed to complete surveys in the area, I reset this corner as per affadavit of Jack Feeney, who had visited the corner in previous years.
At the point indicated by Jack Feeney, I drove a 1" Galv. iron pipe 30" long 24" into the ground, on which I placed a brass cap 2½" in diam. marked T39S, R13W, 1/4 S29 32, RPE 4424. I then marked two bearing trees as follows:

11½" Tan Oak bears S60°W 28.0 ft. marked 1/4 S32 BT.
24" Fir bears N58°W 34.3' marked 1/4 S29 BT.

# County Surveyor's Record, Curry County, Oregon

396

Restored corners in 39-12, 39-13, and 40-13 by W.R. Knight

CHAINS

This corner lies in the edge of a road being approximately North and South, and a little South of an old blazed line. One of the original bearing trees is still identifiable, but has been pushed about 100 ft. to the Northeast.

The corner of Section 21,22,27,28 T40S, R13W, W.M.

I had intended to survey Section 27 and described this corner in the survey, however the survey has not been completed and knowing that this corner may be of use to someone, decided to file its description. In December 1960, I found the North East bearing tree with the scribe marks rotted out, the stump of the South West bearing tree, The stump hole and roots of the Northwest of bearing trees. The South East Bearing tree was missing and no sign of the corner post remained. Therefore, I set a 1" Galv. iron pipe 36" long 30" into the ground at the point of the original corner, and placed on it a 2½" brass cap marked T40S R13W, 21,22,27, 28 RPE 4424. I then marked four new bearing trees as follows:

16" Tan Oak bears N35°E 44.9' marked T40S R13W S22 BT in the bark.
70" Fir bears S9°W 44.9 ft. marked T40S, R13W, S28BT in the wood.
6" Chittum bears S55°E 32.9' marked T40S R13W, S27BT in the wood.
A Fir bears N26°W 82.6 ft. marked T40S, R13W, S21BT, in the wood.

William R Knight, RPE 4424

June 1, 1962

# County Surveyor's Record, Curry County, Oregon

397

East Bdry. Section 20
T38S, R14W
Curry County, Oregon

CHAINS

For: Lahnie J. Crockett
By: H.J. Newhouse, T.C. Hogue
Completed: Jan. 25, 1963

We commence at SE Cor. Section 20 which is located in Marion Walkers present backyard North of a small creek. Corner was marked by a steel fence post to which was wired an old wooden fence post and 12"x2"x½" section of a scribed post.

A 50" Cedar stump bears N86°E 75.2 feet as described in County Surveyors records.
We drive a 1½" Iron Pipe from which bears:
16" Fir S77°E 42.6 ft.
REA Pole N2°W 132.0 ft.
Twin Fir N88°W 113.7 ft. (Note: Close proximity of metal chicken wire fence may have effect on needle bearings).

Thence North on random line:
191.4 feet North edge Co. Road
879.2 feet South bank Pistol River
1055.9 feet Waters edge North bank
Centerline of bridge pier bears N62°W 71.4 feet.
1298.1 feet Enter willow brush
1453.5 feet South edge County Road
2640 feet Open field no trace 1/4 corner
3144 feet Fence E-W enter swampy area
3538 feet Leave bottom ascend
4886.4 feet Enter brush and broken ground
5214.0 feet To point 28.7 feet West of position of NE corner Section 20. Corner is identified from remains 53" Fir S20°E 23.1 ft. which is unrooted, rotten, burned and lying to the NE. An upper portion of the bearing face remains intact. A fence to the West and to the North lies 20 feet North of the corner position on firm ground wheras the Section corner now marked by a 1½" IP lies on a steep East slope in a small narrow creek canyon. The area shows indications of sliding. From said pipe marking the NE Cor. Sec, 20 a:

60" D. Fir S66°W 73.4 ft. (bark scribed)
14" W. Fir N41°W 64.3 ft. (Incorrectly Mkd. S16BT instead of S17 BT.

H.J. Newhouse

CHAINS

SUBDIVISION OF PART OF SECTION 22
T35S, R13W, W.M.

For: United States Plywood Corporation
Purpose: Location of property lines
By: J.E. Bussard under the supervision of B.M. Horton

Survey completed December 31,1962
Magnetic variation - 20° East

Beginning at the section corner of Section 21,22, 27 and 28, T35S, R13W, W.M., I ran a random line East to the approximate location of the South 1/4 Corner of Section 22. Finding no trace of said 1/4 corner after a diligent search, I continued on to the section corner of Sections 22,23,26 and 27, finding the bearing to be N89°41'E and a distance of 5018.5 feet.

The section corner was marked with an iron pipe and witnessed by the following bearing trees:

30" Fir - N82°W, 21.1 ft.
12" Oak - S66°E, 64.7 ft.

Returning to a point midway between the section corner of Sections 21,22,27 and 28, and the section corner of Sections 22,23,26 and 27, I established the South 1/4 Corner of Section 22 by driving a 1" Iron pipe at the corner position and established the following bearing trees:

20" Fir - N12-3/4°W, 32.6 ft.
16" Tanoak - S63°W, 35.8 ft.

I now returned to the section corner of Sections 22,23,26 and 27 and thence ran a random line North to the approximate location of the East 1/4 Corner of Section 22. Finding no trace of said 1/4 corner after a diligent search., I continued on to the section corner of Sections 14,15,22 and 23, finding the bearing to be N00°46'E and a distance of 5209.9 ft.

The section corner was marked with a pile of rocks and referenced by the following bearing trees:

10" Oak - S16°W, 11.5 ft.
14" Oak - N46°E, 20.5 ft.
10" Oak - S18°E, 20.0 ft.

Returneing to a point midway between the section corner of Sections 14,15,22 and 23, and the section corner of Sections 22,23,26 and 27, I established the East 1/4 Corner of Section 22 by driving a 1" iron pipe at the corner position and scribed the following bearing trees:

11" Myrtle - S24-1/2°E, 8.8 ft.
14" Fir - N81°W, 36.5 ft.

Thence from the East 1/4 Corner of Section 22, I ran a random line West to the West 1/4 Corner of Section 22, finding the bearing to be S89°59'W and the distance 5133.6 ft. (The corner was marked and referenced as was recorded in the subdivision of Section 21).

Returning to the South 1/4 Corner of Section 22, I ran a random line north to the North 1/4 Corner of Section 22, finding the bearing to be North 00°28'W and the distance 5251.9 ft.

CHAINS

The 1/4 corner was marked with a 1½" Iron pipe and referenced by the following bearing trees:

7" Fir - N17°E, 29.8 ft.
11" Fir - South 50°E, 27.6 ft.

Returning to the center of Section 22, I set the Center 1/4 Corner of Ssction 22 at the intersection of the true center lines. I marked the corner position with a 1" iron pipe and established the following bearing trees:

6" Myrtle - S49°W, 36.5 ft.
12" Myrtle - S23-1/2°E, 20.9 ft.
8" Myrtle - N41-1/2°E, 16.6 ft.
8" Tanoak - N42-1/4°W, 33.7 ft.

The distance between the North 1/4 Corner of Section 22 and the Center 1/4 Corner of Section 22 is 2642.6 ft.

The distance between the Center 1/4 Corner of Section 22 and the South 1/4 Corner of Section 22 is 2609.3 ft.

The distance between the West 1/4 Corner of Section 22 and the Center 1/4 Corner of Section 22 is 2568.6 ft.

The distance between the Center 1/4 Corner of Section 22 and the East 1/4 Corner of Section 22 is 2565.0 ft.

See filed plat for further details.

J.E. Bussard under the
Supervision of
B.R. Horton

CHAINS

SUBDIVISION OF PART OF SECTION 21
T35S, R13W, W.M.

For: United States Plywood Corporation
Purpose: Location of property lines
By: J.E. Bussard under the supervision of B.F. Horton

Survey completed December 31, 1962
Magnetic variation - 20° East

Beginning at the section corner of Sections 16,17, 20 and 21, T35S, R13W, W.M., which corner is marked by a 1½" iron pipe and witnessed by the following bearing trees:
24" Fir - S29°W, 46.9 ft.
22" Fir - S75°E, 13.9 ft.
24" Fir - N84°W, 19.8 ft.

I now ran a random line south to the approximate location of the West 1/4 Corner of Section 21. Finding no trace of said 1/4 corner after a diligent search, I continued on to the section corner of Sections 20,21, 28 and 29, finding the bearing to be S00°33' W, and a distance of 5171.4 ft.
The section corner was marked with a 1½" iron pipe and witnessed by the following bearing trees:
14" Tanoak - N88°E, 29.2 ft.
36" Fir - N10° West, 33.0 ft.
30" Fir - S19°W, 35.0 ft.
28" Fir - S65°E, 17.2 ft.

Returning to a point midway between the section corner of Sections 16,17,20 and 21, and the section corner of Sections 20,21,28 and 29, I established the West 1/4 Corner of Section 21, driving a 1" Iron pipe and scribing the following bearing trees:
8" Fir - S02-3/4°E, 50.2 ft.
46" W. Cedar S67°E, 39.5 ft.

I now returned to a point midway between the section corner of Sections 16,17,20 and 21, and the West 1/4 Corner of Section 21 where I set the North 1/16 Corner between Sections 20 and 21, driving a ½" iron rod and scribing the following bearing trees:
13" Fir - N38-3/4°W, 47.3 ft.
14" Fir - N19-3/4°E, 47.9 ft.

I now return to the section corner of Sections 20,21,28 and 29, and thence ran a random line East to the approximate location of the South 1/4 Corner of Section 21. Finding no trace of said 1/4 corner after a diligent search, I continued on to the section corner of Sections 21,22,27 and 28, finding the bearing to be N89°46'E and a distance of 5350.9 ft.
The section corner was marked with an iron pipe and witnessed by the following bearing trees:
20" Oak - N19°E, 17.2 ft.
20" Oak - S74°E, 10.6 ft.

Returning to a point midway between the section corner of Sections 20,21,28 and 29, and the section corner of Sections 21,22,27 and 28, I established the South 1/4 corner of Section 21, driving a 1" iron pipe and scribing the following bearing trees:
34" Maple - N74½°W, 27.4 ft.
11" Tanoak - S11½°W, 42.3 ft.

CHAINS

I now returned to the West 1/4 Corner of Section 21, and thence ran a random line East to the East 1/4 Corner of Section 21, finding the bearing to be North 89°16'E, and a distance of 5275.9 ft.

The 1/4 Corner was marked with a 1" iron pipe and witnessed by the following bearing trees:

14" Oak - S81°W, 23.1 ft.
15" Madrone - N83°E, 35.6 ft.

I now returned to the South 1/4 of Section 21, and thence ran a random line North to the North 1/4 Corner of Section 21, finding the bearing to be N01°30'W and a distance of 5251.9 ft.

The 1/4 Corner was marked with a 1" iron pipe and witnessed by the following bearing trees:

14" Oak - S63°W, 77.9 ft.
24" Oak - N73°W, 83.8 ft.

I now returned to the center of Section 21 where I set the Center 1/4 Corner of Section 21 at the intersection of true center lines. I marked the corner position with a 3/4" iron rod and established the following bearing trees:

42" Fir - N82°E, 19.1 ft.
22" Tanoak - N72-3/4°W, 26.4 ft.
27" Tanoak - S01°E, 18.5 ft.
21" Tanoak - N01-1/2°W, 50.3 ft.

The distance between the North 1/4 Corner of Section 21 and the Center of Section 21 is 2643.6 ft.

The distance between the Center of Section 21 and the South 1/4 Corner of Section 21 is 2608.3 ft.

The distance between the West 1/4 Corner of Section 21 and the Center of Section 21 is 2644.5 ft.

The distance between the Center of Section 21 and the East 1/4 Corner of Section is 2631.4 ft.

See plat for further details.

J.E. Bussard under
the supervision of
B.R. Horton

# County Surveyor's Record, Curry County, Oregon

Field Notes for the Subdivision
of Section 10, T40S, R13W, W.M.

Submitted by Lester L.Hill — Jan. 1963

CHAINS

The point of beginning for this survey is the corner to Sections 2,3,10 and 11, T40S, R13W, which is a B.C.I.P. set by the Cadastral Engineers: thence N89°07'W 2748.9' to the 1/4 corner between sections 3 and 10, which is a B.C.I.P. set by the Cadastral Engineers: thence N89°08'W 1373.3' to the W 1/16 corner between Sections 3 and 10, which is a B.C.I.P. set by the Cadastral Engineers; thence S0°55'E 2681.3 to the CW 1/16 corner, which is a 2½" brass cap set on a 1" iron pipe 36" long, driven 24" into the ground. It is marked T40S, R13W, CW 1/16 S10 1962 LS 547.

From which a 8" Fir bears N41½°E 37.4' scribed CW 1/16 S10, BT
From which a 10" Fir bears S44½E 30.6' scribed CW 1/16 S10 BT.

Thence S89°54'E 1362.2' to the C¼ corner which is a 2½" brass cap set on a 1" iron pipe 30" long set in a mound of rock 18" high and 3' wide, the cap is marked T40S, R13W, C¼, S10, 1962, LS 547.

From which a 6" Fir bears N8°E 105.0' marked with an X
From which a 10" Pine bears S23°E 186.0' scribed C¼ S10 BT
Thence N0°41½'W 1331.4' to the CN 1/16 corner, which is a 2½" brass cap set on a 1" iron pipe 36" long driven 24" into the ground. It is marked T40S, R13W, CN 1/16 S10 1062 LS 547.

From which a 24" Tan Oak bears S27°E 37.7' scribed CN 1/16 S10 BT.
From which a 28" Tan Oak bears N69°W 38.5' scribed CN 1/16 S10 BT.

Thence S89°31'E 2737.9' to the N1/16 corner betweeen Sections 10 and 11, which is a B.C.I.P. set by the Cadastral Engineers; thence N0°13½'W 1311.8' to the corner to Sections 2,3,10 and 11 which is the point of beginning.

Lester L. Hill
LS 547

# County Surveyor's Record, Curry County, Oregon

403

Field Notes for the Internal Subdivision of Section 5, T40S, R13W, W.M.

Submitted by:Lester L. Hill Sept. 1962

CHAINS

Beginning at the 1/4 corner between Sections 5 and 8, T40S, R13W, which is a B.C.I.P. set and witnessed by the Cadastral Engineers in 1962. Thence N1°13'E, 2756.3' to the C¼ corner, which is a 2½" brass cap set on a 1" iron pipe 36" long driven 24" into the ground.

From which a 28" Fir bears S11°56'E, 49.5', scribed C¼ S5 BT.
From which a 14" Tan Oak bears S58°06'W, 113.6' scribed C¼ S5 BT. Said corner being at the intersection of straight lines between opposite 1/4 corners of said Section 5. Thence S86°21'W, 2643.77' to the 1/4 corner between Sections 5 and 6, which is a B.C.I.P. set and witnessed by the U.S. Cadastral Engineers in 1962.

Beginning at the East 1/16 corner between Sections 5 and 8, T40S, R13W, which is a B.C.I.P set and witnessed by the U.S. Cadastral Engineers in 1962. Thence, NO°27'E, 2796.17' to the CE 1/16 corner, which is a 2½" brass cap set on a 1" iron pipe 36" long, driven 24" into the ground.

From which a 14" tan oak bears S48°27'E, 5.7' scribed CE 1/16 S5 BT.
From which an18" Alder bears N81°11'W, 25.9' scribed CE 1/16 S5 BT.

Said corner being at the midpoint of a straight line between the C¼ corner and the 1/4 corner between Sections 4 and 5. Thence, N1°47'E, 2597.5' to the East 1/16 corner on the North line of Section 5, which is a B.C.I.P. set and witnessed by the U.S. Cadastral Engineers in 1961.

Lester L. Hill
LS. 547

# County Surveyor's Record, Curry County, Oregon

405

Field Notes for the Subdivision
of Section 9, T40S, R13W. W.M.

Submitted by: Lester L. Hill — Jan. 1963

CHAINS

The point of beginning of this survey is the corner to Sections 3,4,9 and 10. T40S, R13W, which is a B.C.I.P set by the Cadastral Engineers: thence S87°29' West 1354.8 feet to the E1/16 corner between sections 4 and 9, which is a B.C.I.P. set by the Cadastral Engineers: thence S1°26' E 1341.6 ' to the NE 1/16 corner, Which is in the middle of Bravo Creek. Being unable to set a permanent marker at the corner, I set a Witness corner S87°57'W 180.0' at the top of a rocky bluff above Bravo Creek. This Witness corner is a 2½" brass cap set on a 1" iron pipe, 36" long, driven 24" into the ground. It is marked T40S, R13W, WC S9 1962 LS547.
From which:

8" Tan Oak bears S2½°W 51.5' scribed WC S9 BT
18" Myrtle bears N40½°W 109.9' scribed WC S9 BT.
Thence from the NE 1/16 corner S87°57'W 1349.0' to the CN 1/16 corner which is a 4"x4"x48" Fir post driven into the ground.

From which a 14" Fir bears N13½°E 57.7' scribed CN 1/16 BT
From which a 12" Fir bears S34°E 52,6' Scribed CN 1/16 BT.

Thence S1°36'E 1341.5' to the C 1/4 corner which is a 2½" brass cap set on a 1" iron pipe 36" long, driven 24" into the ground. It is marked T40S, R13W C 1/4 RPE 4424.

From which a 8" Tan Oak bears N81°E 20.5' scribed C¼ S9 BT
From which a 12" Maple bears N48°E 30.4' scribed C¼ S9 BT.

Thence continuing S1°36'E 1338.5' to the CS 1/16 corner, which is a 2½" brass cap set on a 1" iron pipe 36" long, driven 24" into the ground. It is marked T40S, R13W, CS 1/16 RPE 4424.

From which a 20" Fir bears N56°W 15.8' scribed SC 1/16 S9 BT
From which a 10" Fir bears S86°W 12.0' scribed SC 1/16 S9 BT.

Thence N88°33'E 1341.0' to the SE 1/16 corner, which is a 2½" brass cap set on a 1" iron pipe 36" long, driven 24" into the ground. It is marked T40S, R13W SE 1/16 RPE 4424.
From which a 18" Fir bears S86°W 5.5' scribed SE 1/16 S9 BT
From which a 20" Fir bears S48°W 3.5' scribed SE 1/16 S9 BT
Thence N1°26'W 1347.1' to the CE 1/16 corner which is a 2½" brass cap set on a 1" iron pipe 36" long, driven 24" into the ground. It is marked T40S, R13W, CE 1/16 RPE 4424.
From which a 18" Tan Oak bears N68°E 28.0' scribed CE 1/16 S9 BT.
From which a 22" Fir bears N12°W 24.0' scribed CE 1/16 S9 BT

Thence N88°11'E 1345.0' to the 1/4 corner between sections 9 and 10, which is a B.C.I.P. set by the Cadastral Engineers.
Thence N1°13½'W 2705.6' to the point of beginning.

Lester L. Hill
LS 547

# County Surveyor's Record, Curry County, Oregon

Field Notes For the Partial Subdivision of Section 35, T39S, R13W, W.M.

Submitted by: Lester L. Hill — Oct. 1962

CHAINS

Point of beginning of this survey is the CE 1/16 corner of Section 35, T39S, R13W, W.M.: which is a B.C.I.P. set by the Cadastral Engineers: thence S88°46'W 2640.0' to the C 1/4 corner, which is a B.C.I.P set by the Cadastral Engineers: thence continuing S88°46'W 1320.6' to the CW 1/16 corner, which is a B.C.I.P set by the Cadastral Engineers: thence S1°40'W 1278.9' to the SW 1/16 corner, which is a 2½" Brass Cap set on a 1" Iron Pipe 36" long, driven 24" into the ground, marked T39S, R13W, SW- 1/16 1962, LS547

From which a 12" Fir bears S4°00'W 28.2' scribed SW-1/16 S35, BT.
24" Fir bears S72°00'W 37.1' Scribed SW-1/16, S35, BT.
This corner is set at the mid-point of a straight line between the CW-1/16 corner of Section 35, and the W-1/16 corner between Section 35, and Section 2, T40S, R13W.

Thence N88°44'E 1325.5' to the CS 1/16 corner, which is a 2½" brass cap set on a 1" Iron pipe 36" long driven 24" into the ground, marked T39S, R13W, CS 1/16, 1962 LS547
From which:
30" Fir bears S3°00'W 31.3' scribed CS 1/16, S35, BT
8" Fir bears N38°30'W 8.3' scribed CS 1/16, S35, BT

This corner is set at the mid-point of a straight line between the C1/4 corner of Section 35 and the 1/4 corner between Section 35 and Section 2, T40S, R13W.

Thence N88°40'E 1326.5' to the SE 1/16 corner, which is a 2½" brass cap set on a 1" iron pipe 30" long, driven 24" into the ground, marked T39S, R13W., SE 1/16, 1962, LS547.

From which:
18" Tan Oak bears N47°30'E 24.5' scribed SE 1/16,S35, BT
10" Tan Oak bears N41°30'W 48.4' scribed SE 1/16,S35, BT.

This corner is set at the mid-point of a straight line between the CE 1/16 corner of Section 35 and the E 1/16 corner between Section 35 and Section 2, T40S, R13W.

Thence N1°12'E 1278.7' to the CE 1/16 corner of Section 35 which is the point of beginning of this survey.

Lester L. Hill
LS547

# County Surveyor's Record, Curry County, Oregon

Field Notes For
The Survey and Partial Subdivision
of Sec. 1, 40-13

Submitted by Jack Feeney — March 8, 1966

CHAINS

Point of beginning of this survey is the Section Corner to Sections 1,2,11 and 12, 40-13 W.M. established by Robert Kleiner in the year 1959. This corner is a BCIP from which a 12" Myrtle bears N 66½° E, 40 lks.
60" Fir S63°E 65 lks.
10" Myrtle S30°W 72 lks.
35" Fir N76°W 66 lks.
Thence N88°09'E 1290.2 feet to the West 1/16 corner between Sections 1 and 12. Which is a 2½"brass cap set on a 1" iron pipe 30" long driven 24" into the ground. The cap is marked T40S, R13W, W1/16 S1 and S12. From which a 72" Fir bears N55°W 95.8 feet. Bark scribed W 1/16 S1 BT.
40" Myrtle S48½°E 6.7" Wood scribed W 1/16 S12BT. This corner is set midway between the corner to Sections 1,2.11 and 12, and the 1/4 Corner between Sections 1 and 12.
Thence N88°09'E. 1290.2 feet to the 1/4 Corner between Sections 1 and 12, which is a 2½" brass cap set on a 1" ironpipe 30" long driven 28" into the ground. The cap is marked T40S, R13W, 1/4 S1 and S12. From which a 54" Fir bears S84½°E, 59.7 feet Bark scribed 1/4 S12BT.
26" Myrtle bears N58½°E, 35.5 feet. Wood scribed 1/4 S1BT.
This corner is set midway between the corner to Sections 1,2,11 and 12, and the corner to Sections 1&12.
Thence N88°09'E, 2580.4 feet to the Corner to Sections 1 and 12, which is a BCIP set by the Cadastral Engineers in the year 1959.
Thence N0°55'E 780.6 feet to the corner to Sections 30 and 31, T39S, R12W, which is a BCIP set by the U.S. Cadastral Engineers in the year 1959.
Thence N0°33'W, 1771.7 feet to the E1/4 Corner of Section 1, which is a 2½" brass cap set on a 1" iron pipe 30" long driven 24" in the ground. The cap is marked T40S, R13W E¼S1. From which:
28" Maple bears N9°16'W, 21.13 feet. Wood scribed ¼S1BT.
40" Fir bears S43°48'W 81.48 feet. Bark scribed ¼S1BT.
This corner is set by proportionate measure using the method prescribed by BLM Manual, Section #375, for setting 1/4 Section corner on irregular Township exteriors. The proportionate measure is based on the Government survey made in 1910.
Thence N0°26'W, 875.1 feet to the W1/4 Corner of Section 30, T39S, R12W. This corner was set by Chellquest in the year 1962.
Thence N0°26'W, 1647.3 feet to the NE Corner of Section 1, T40S, R13W. This corner was set by the US Cadastral Engineers in the year 1959.
The point of beginning for the partial subdivision of Section 1, T40S, R13W, is the E1/4 Corner of Section 1, which is a BCIP previously described in these notes.
Thence S88°14'44"W, 2641.52 feet to the C1/4 Corner to Section 1, which is a 2½" Brass cap on a 1" iron pipe 30" long driven 26" into the ground. The cap is marked T40S, R13W, C1/4 S1. From which:
22" Fir bears N59½°E, 24.5 feet. Bark scribed C¼S1BT.
15" Fir bears S36½°E, 26.92 feet. Bark scribed C¼S1BT.
This corner is set at the intersection of straight lines between opposite 1/4 Corner set on the exterior boundaries of the section.
Thence S88°14'44"W, 1317.02 feet to the CW 1/16 Corner to Section 1, T40S, R13W, which is a 2½" Brass cap on a 1" iron pipe 30" long driven 26" into the ground. The cap is marked T40S, R13W, CW 1/16 S1

CHAINS

From which a 40" Fir bears S15½°W, 14.59 feet. Bark scribed CW 1/16 S1BT.
7" Tan Oak N86½°E, 24.0 feet. Bark scribed CW 1/16 S1BT.
This corner is set midway between the C 1/4 corner and W 1/4 corner of Section 1, T40S, R13W.
Beginning at the C1/4 Corner of Section 1, T40S, R13W, which is a BCIP, previously described in these notes.
Thence N1°28'31"W, 1269.8 feet to the CN 1/16 Corner toSection 1, which is a 2½" brass cap on a 1" iron pipe 30" long driven 26" into the ground. The cap is marked T40S, R13W, CN 1/16 S1. From which:
24" Fir bears N43°15'E, 48.75 feet. Bark scribed CN 1/16 S1 BT.
22" Tan Oak N29½°W, 7.95 feet. Wood scribed CN 1/16 S1 BT.
This corner is set on a straight line at the proportionate distance between the N 1/4 corner of Sections 1, T40S, R13W, and the center 1/4 Corner of Section 1.

Jack B. Feeney
LS 575