County of Curry Town 36 S Range 11 W

~~Lands shaded belong to~~ Gov't Survey Notes Vol. 6.

← See T. 35 S., R. 11 W. Vol. 5.

HES 173 Vol II, pg 199

HES 118 Vol. II, pg 241

HES 206 Vol II, pg 252

HES 215 Vol II, pg 264

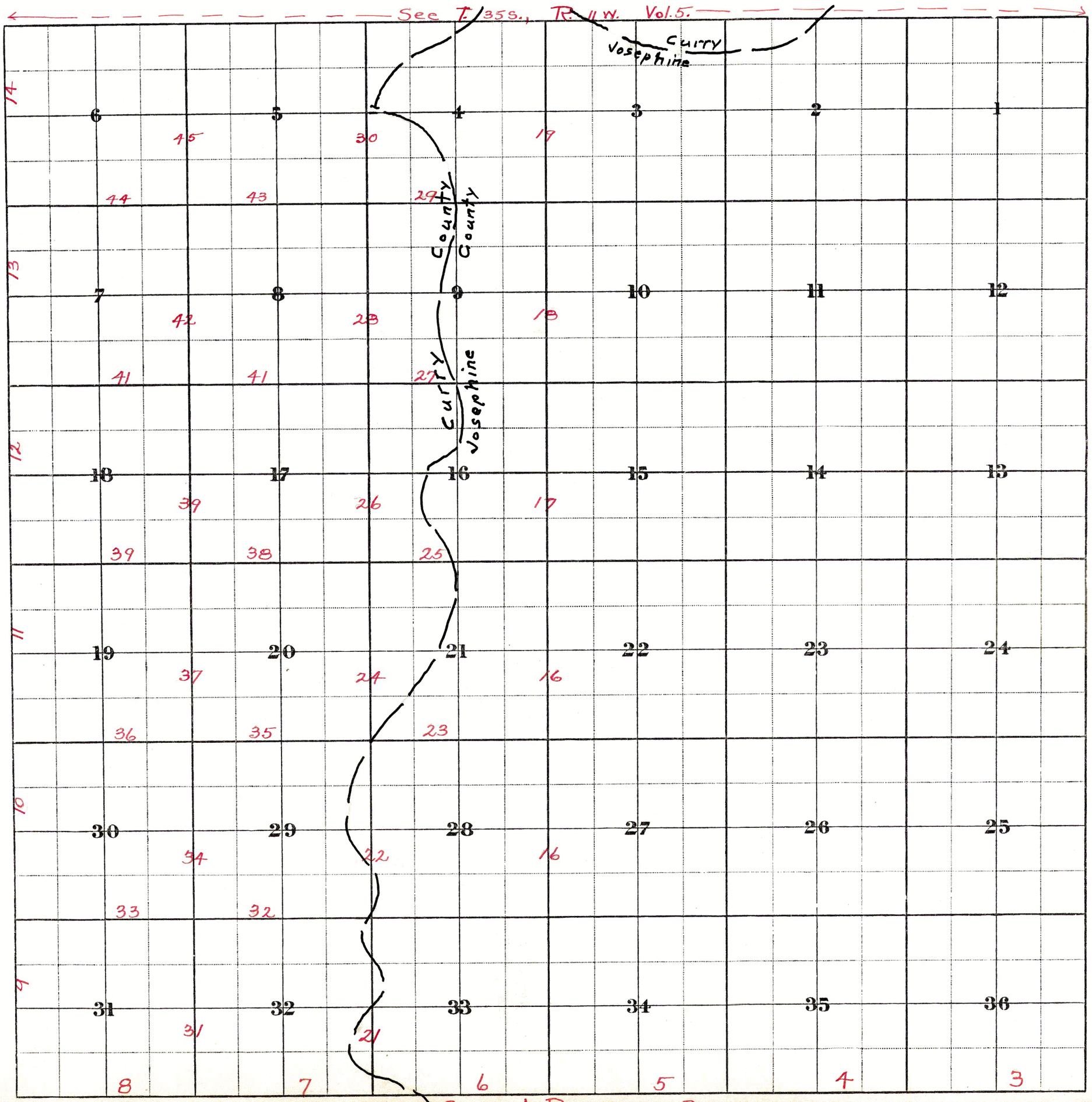

General Description P. 46

MFD. BY PACIFIC STATIONERY & PRINTING CO., PORTLAND, OREGON

County of Curry Town 36 S Range 12 W

~~Lands shaded belong to~~ unsurveyed

HES 161 Vol II pg 273
HES 214 Vol II pg 282



MFD. BY PACIFIC STATIONERY & PRINTING CO., PORTLAND, OREGON

County of Curry Town 36 S Range 13 W

~~Lands shaded belong to~~ Gov't. Survey Notes Vol. 6. Restored Corners Vol. 9.
(From page 252, see Vol. 14)

← See T. 35 S., R. 13 W. — Vol. 5 →

HES 172 Vol 11 pg 290
Restored Corners in HES 172 Vol 9, pg 256 and Vol. 14 pg. 325

HES 172 Notes Vol. 11

6 5 4 3 2 1
7 8 9 10 11 12
18 17 16 15 14 13
19 20 21 22 23 24
30 29 28 27 26 25
31 32 33 34 35 36

See T. 37 S., R 13 W. Vol. 6 P. 240 — H.E.S. #172 — P 112

County of Curry — Town 36 S — Range 14 W

~~Lands shaded belong to~~ Gov't. Survey Notes Vol. 6 — Restored Corners Vol. 9. (From page 252, Vol. 14)

Survey of Island in Secs. 29 + 30 — P. 166

See Vol. 5 — T. 35 S., R. 14 W.

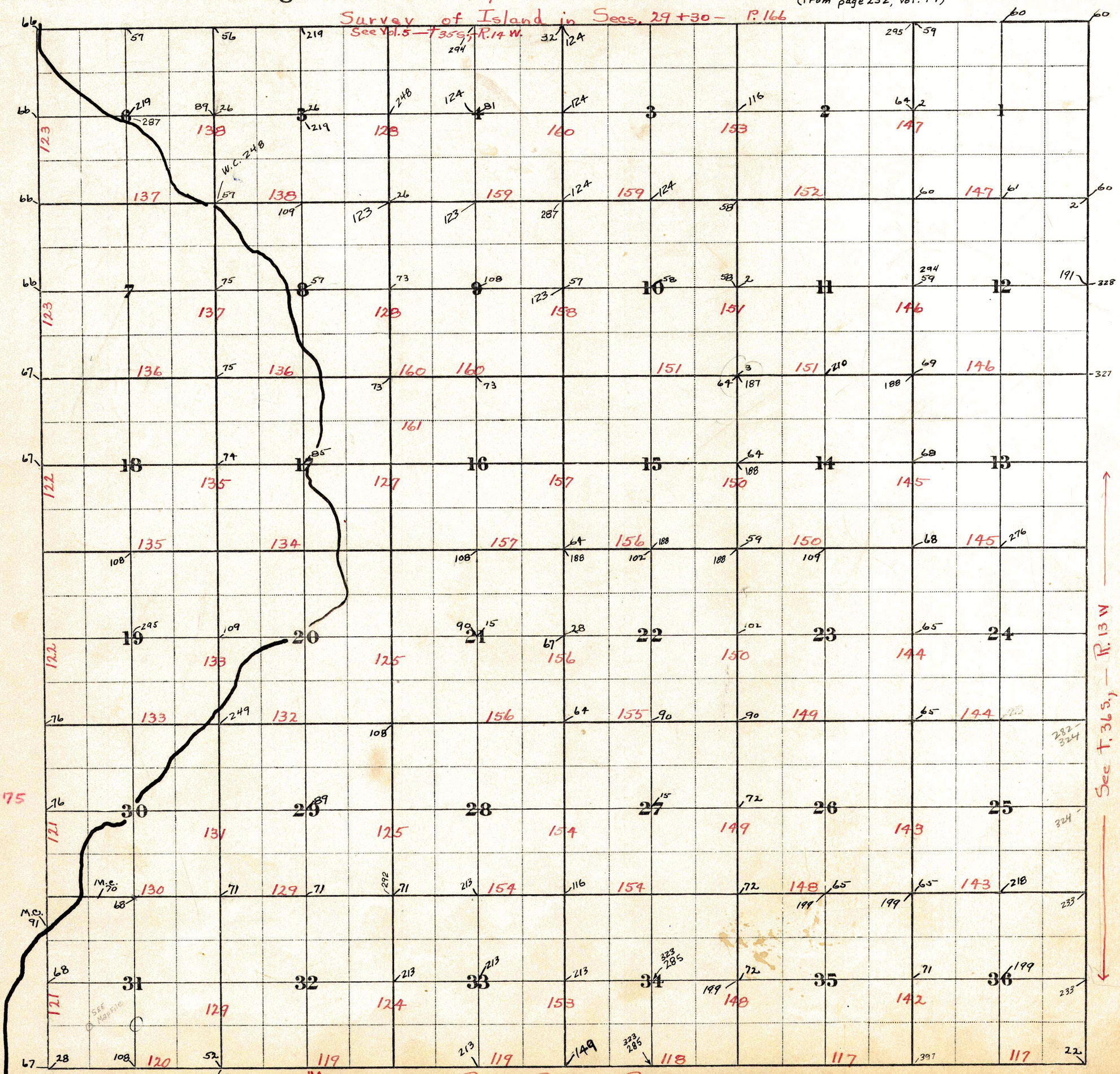

Vol. No 12

Simon Lundy 175

Meanders of Rogue River — Pages 139 to 141 — 161 to 166.

MFD. BY PACIFIC STATIONERY & PRINTING CO., PORTLAND, OREGON

County of Curry Town 36 S Range 15 W

~~Lands shaded belong to~~ Govt. Survey Notes Vol. 6. Restored Corners Vol. 9.

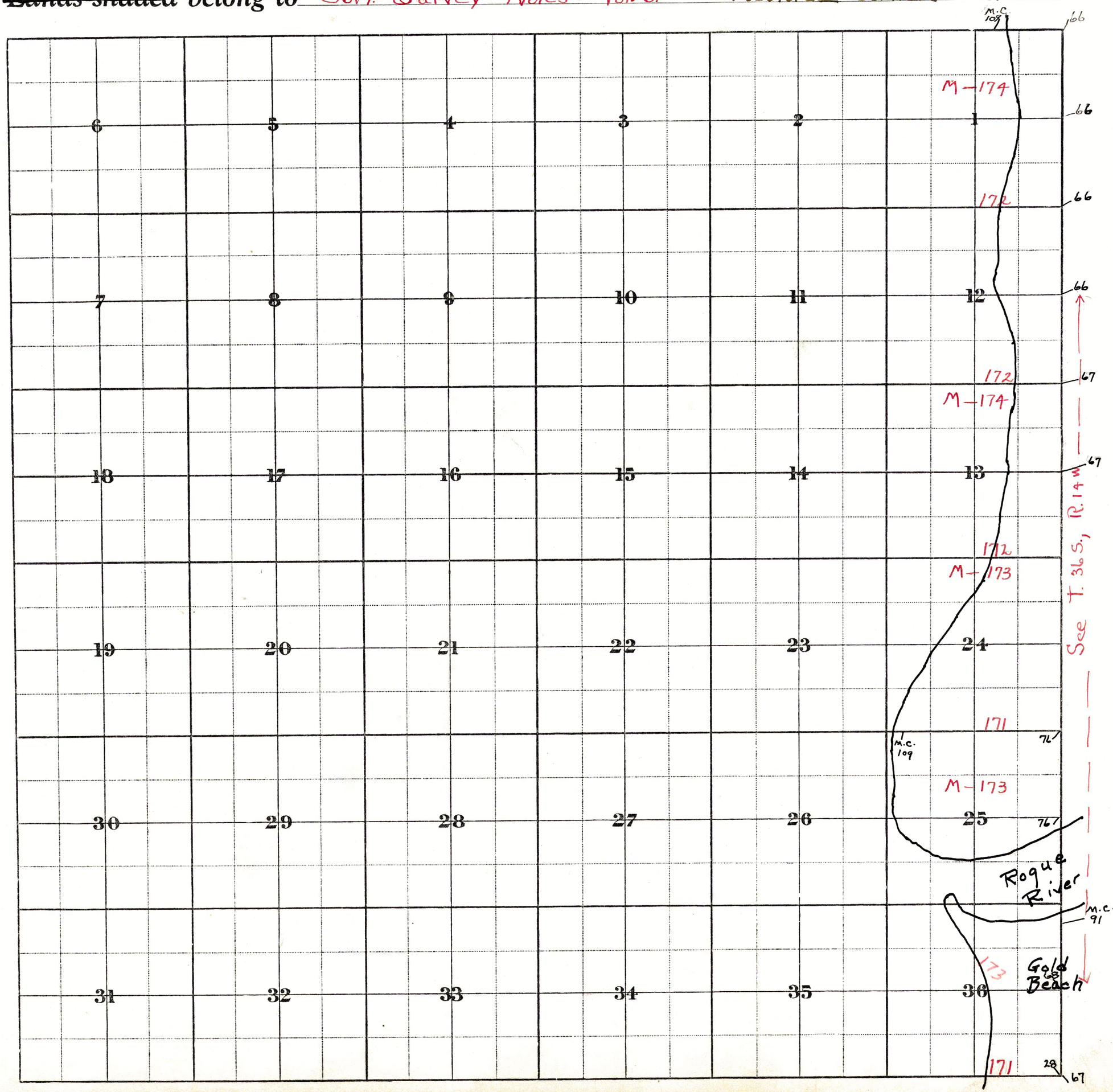

MFD. BY PACIFIC STATIONERY & PRINTING CO., PORTLAND, OREGON

County of Curry Town 37 S Range 10 W

~~Lands shaded belong to~~ Gov't Survey Notes Vol. 6.

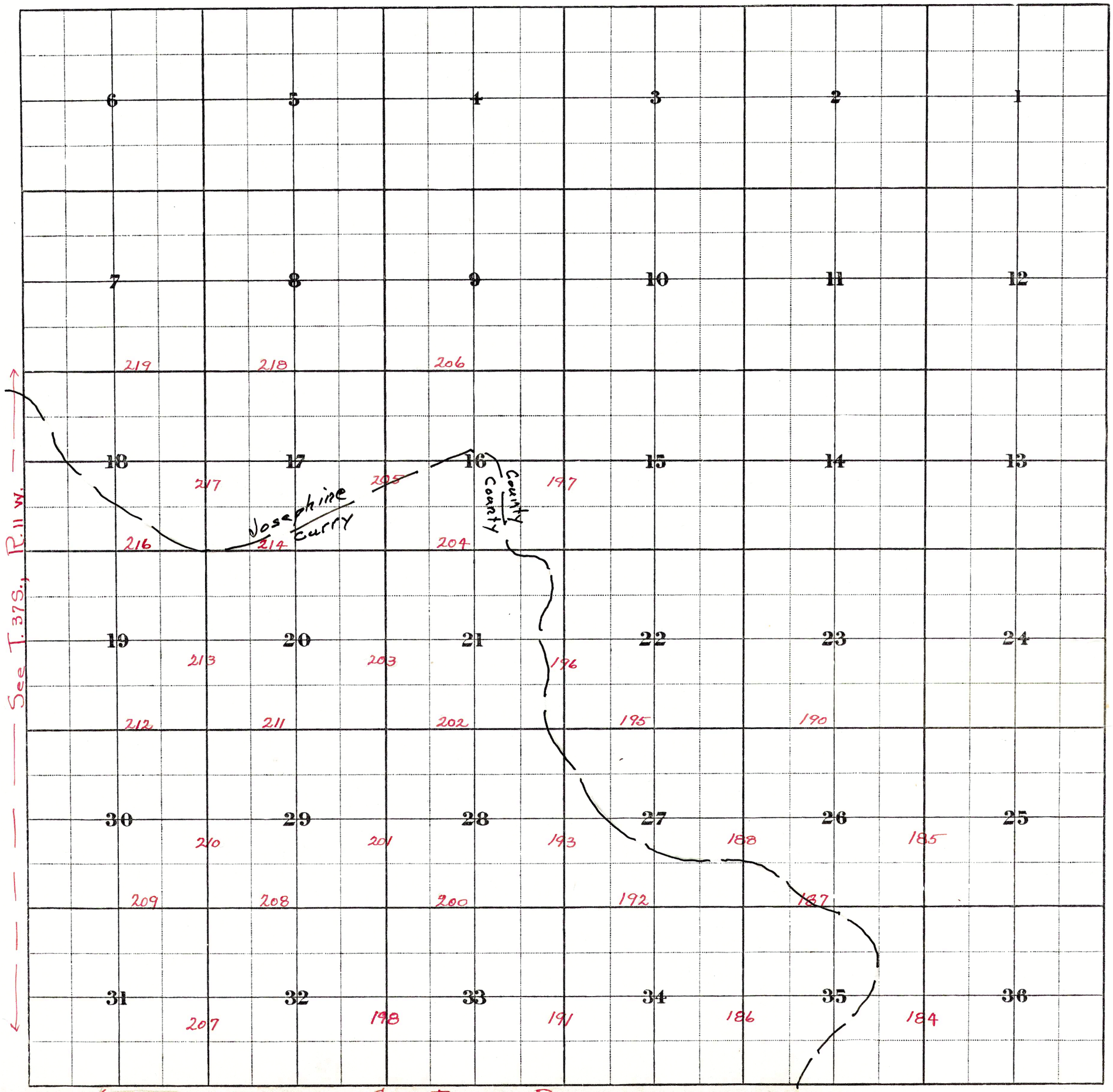

MFD. BY PACIFIC STATIONERY & PRINTING CO., PORTLAND, OREGON

County of Curry Town 37 S Range 11 W

~~Lands shaded belong to~~ Gov't. Survey Notes Vol. 6.

← — — — — See T. 36 S., R. 11 W. — — — →

6 5 4 3 2 1

7 8 9 10 11 12

18 17 16 15 14 13

245 239 234

19 20 21 22 23 24

244 238 233

243 237 232

30 29 28 27 26 25

242 236 231

242 236 230

31 32 33 34 35 36

240 235 229

228 227 226

← — — — — See T. 37 S., R. 13 W. — — — →

225

224

223

223

Coos County

Curry County

County of Curry Town 37 S Range 12 W

HES 132 Vol 11 pg 300

~~Lands shaded belong to~~ unsurveyed

6	5	4	3	2	1
7	8	9	10	11	12
18	17	16	15	14	13
19	20	21	22	23	24
30	29	28	27	26	25
31	32	33	34	35	36

MFD. BY PACIFIC STATIONERY & PRINTING CO., PORTLAND, OREGON

County of Curry Town 37 S Range 13 W

~~Lands shaded belong to~~ Gov't Survey Notes Vol. 6. Restored Corners Vol. 9.

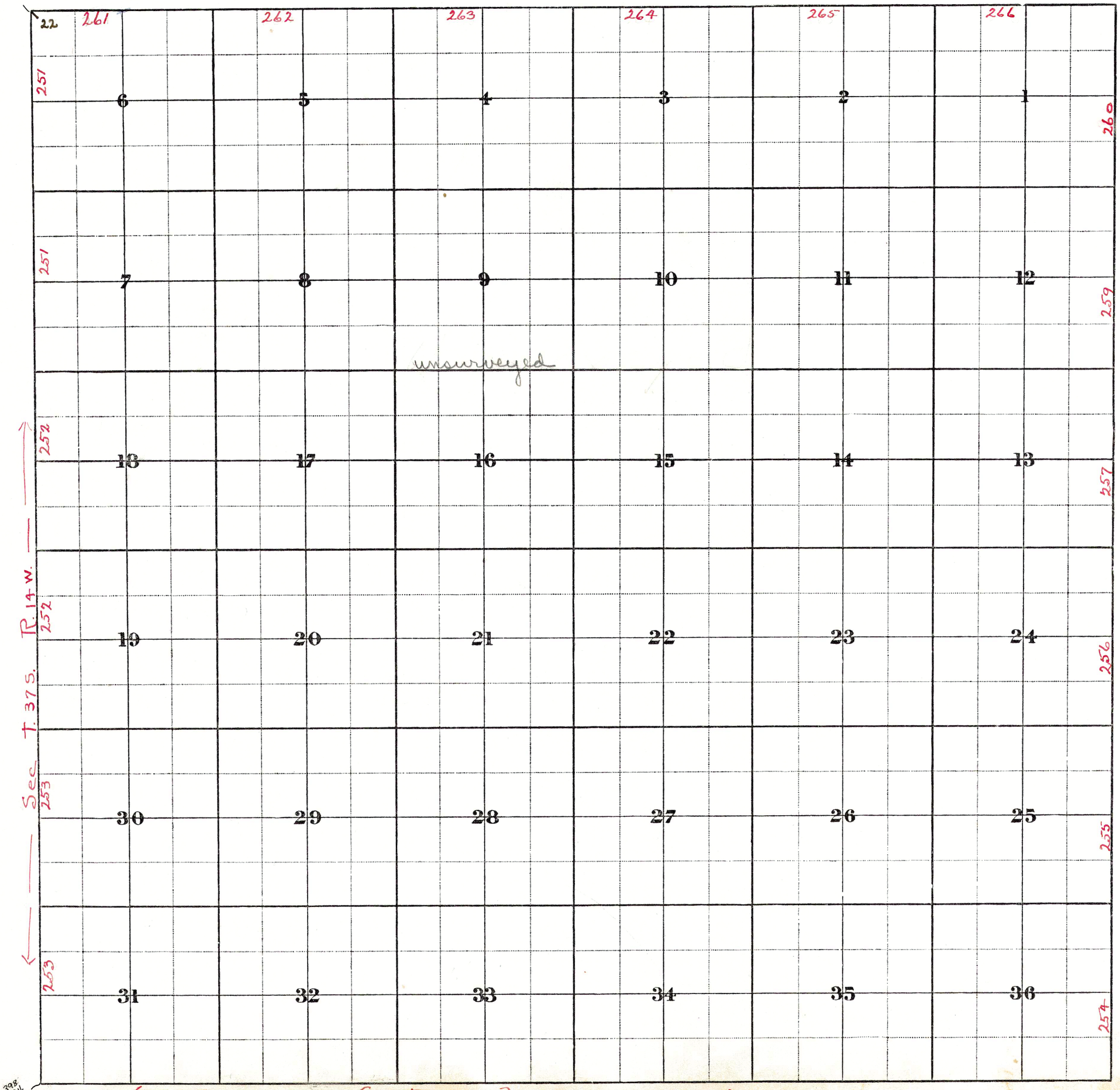

398
284
MFD. BY PACIFIC STATIONERY & PRINTING CO., PORTLAND, OREGON

County of Curry Town 37 S Range 14 W

~~Lands shaded belong to~~ Gov't. Survey Notes Vol. 6 Restored Corners Vol. 9.
(From page 252, Vol. 14)

← See T. 36 S., R. 14 W →

City of Gold Beach

R. 15 W

Highway

See T. 37 S.

← See T. 38 S., R. 14 W →

MFD. BY PACIFIC STATIONERY & PRINTING CO., PORTLAND, OREGON

County of Curry Town 37 S Range 15 W

~~Lands shaded belong to~~ Gov't. Survey Notes Vol. 6 Restored Corners Vol. 9.

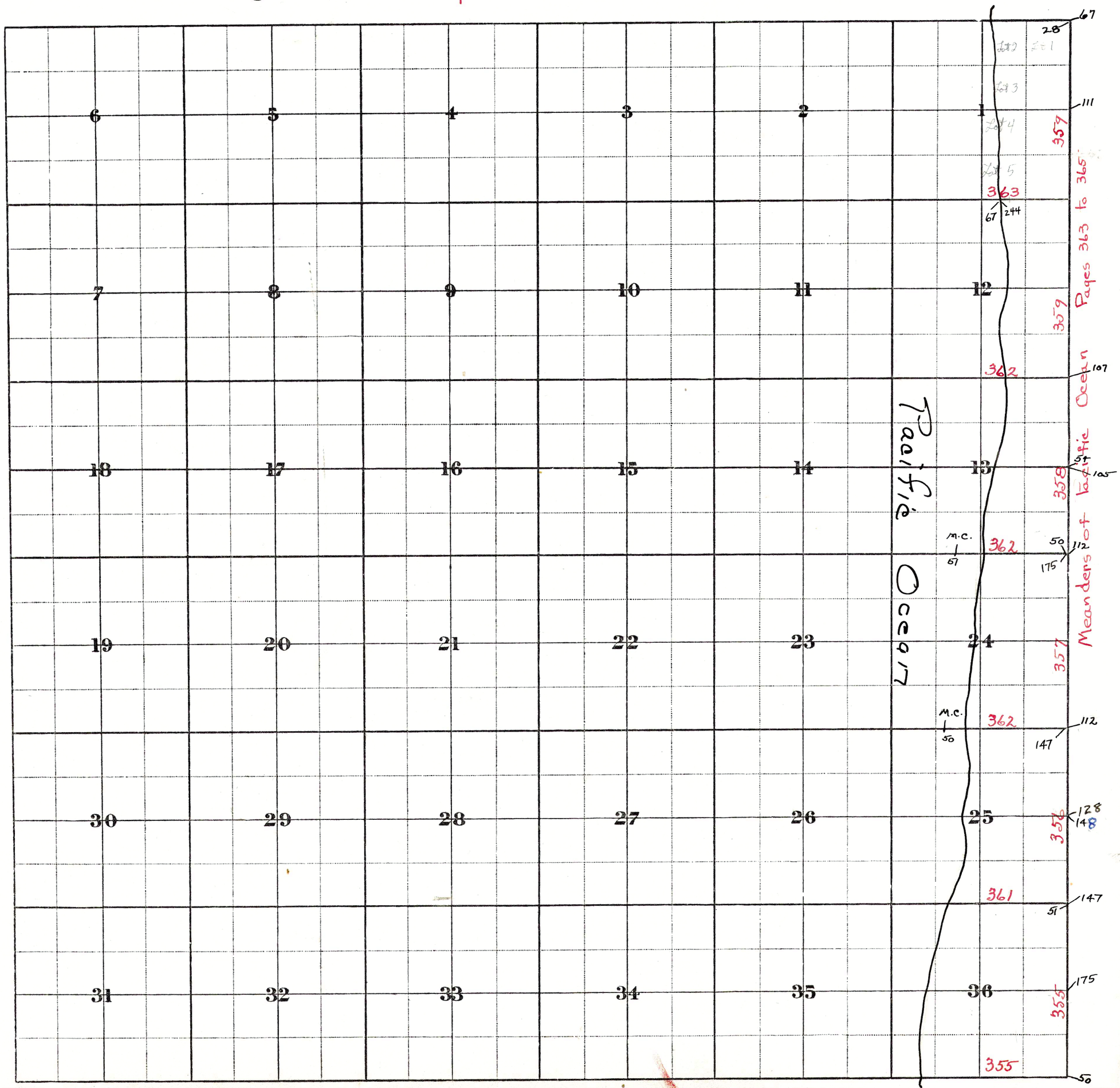

MFD. BY PACIFIC STATIONERY & PRINTING CO., PORTLAND, OREGON

County of Curry Town 38 S Range 9 W

~~Lands shaded belong to~~ Gov't. Survey Notes Vol. 7

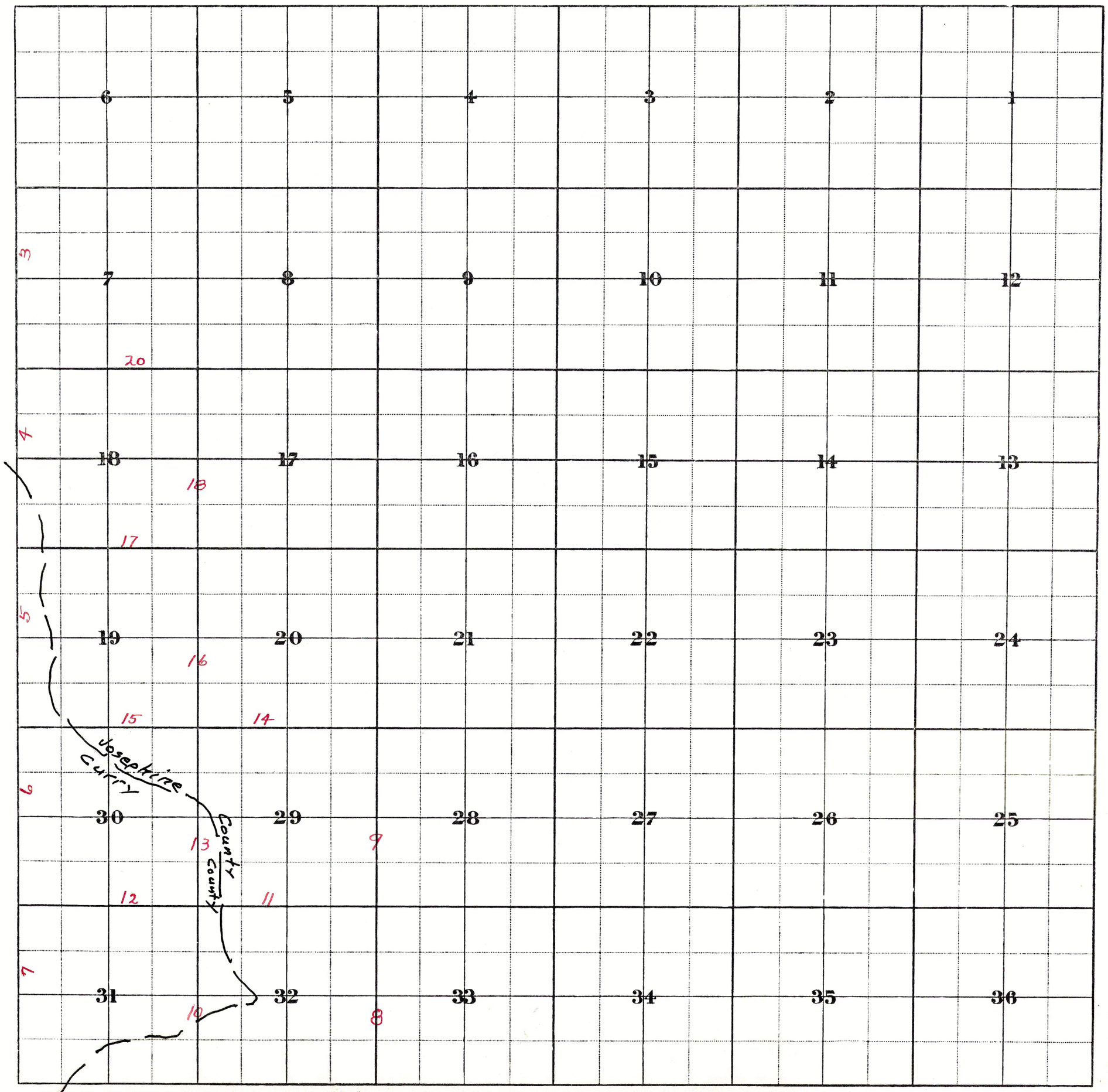

MFD. BY PACIFIC STATIONERY & PRINTING CO., PORTLAND, OREGON

County of Curry Town 38 S Range 10 W

~~Lands shaded belong to~~ Gov't. Survey Notes Vol. 7

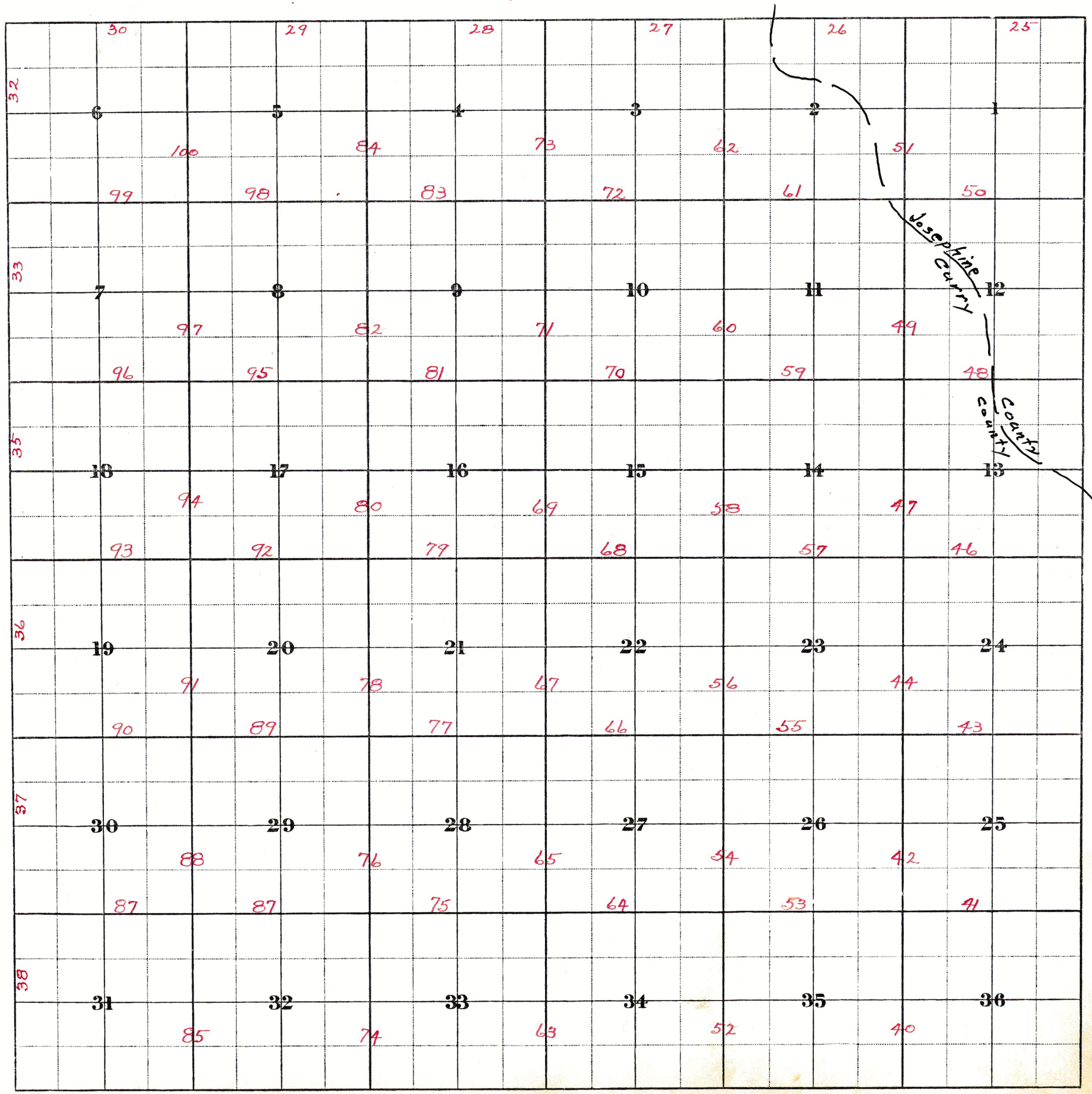

MFD. BY PACIFIC STATIONERY & PRINTING CO., PORTLAND, OREGON

County of Curry Town 38 S Range 11 W

~~Lands shaded belong to~~

Vol. 6



MFG. BY PACIFIC STATIONERY & PRINTING CO., PORTLAND, OREGON

County of Curry Town 38 S Range 12 W

~~Lands shaded belong to~~ Govt. Survey Notes Vol 7

HES 122 Vol 11 pg 309
Restored Corners Vol. 9
(from page 252, see Vol. 14)

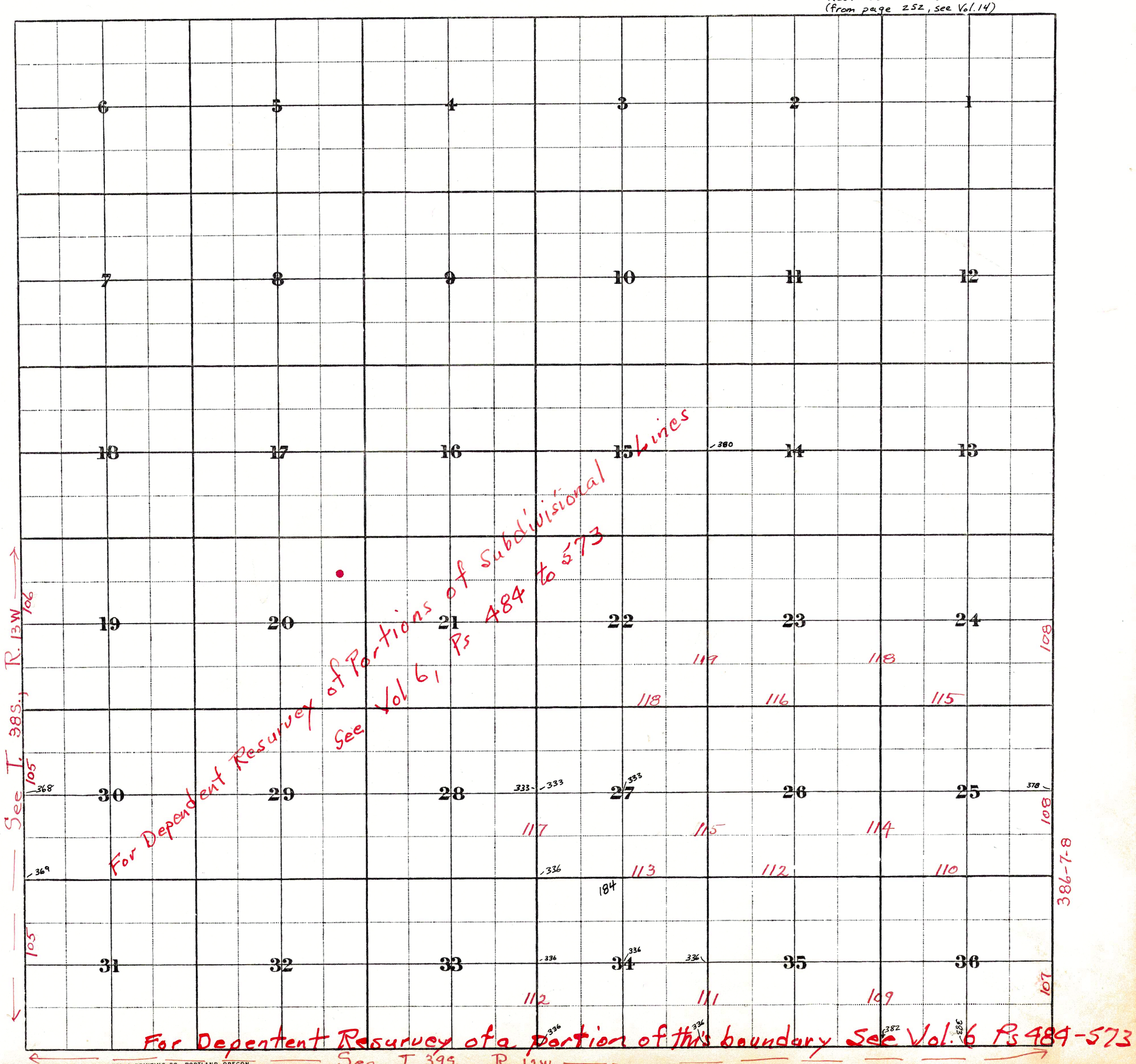

MFD. BY PACIFIC STATIONERY & PRINTING CO., PORTLAND, OREGON

County of Curry Town 38 S Range 13 W

~~Lands shaded belong to~~ Gov't. Survey Notes Vol. 7 Restored Corners Vol. 9.
(From page 252, Vol. 14)

For Dependent Resurvey of Portions of This Line, See Vol. 6 Ps 484 to 593

MFD. BY PACIFIC STATIONERY & PRINTING CO., PORTLAND, OREGON

County of Curry Town 38 S Range 14 W

~~Lands shaded belong to~~ Gov't. Survey Notes Vol. 7. Restored Corners Vol. 9
(From page 252, see Vol. 14)

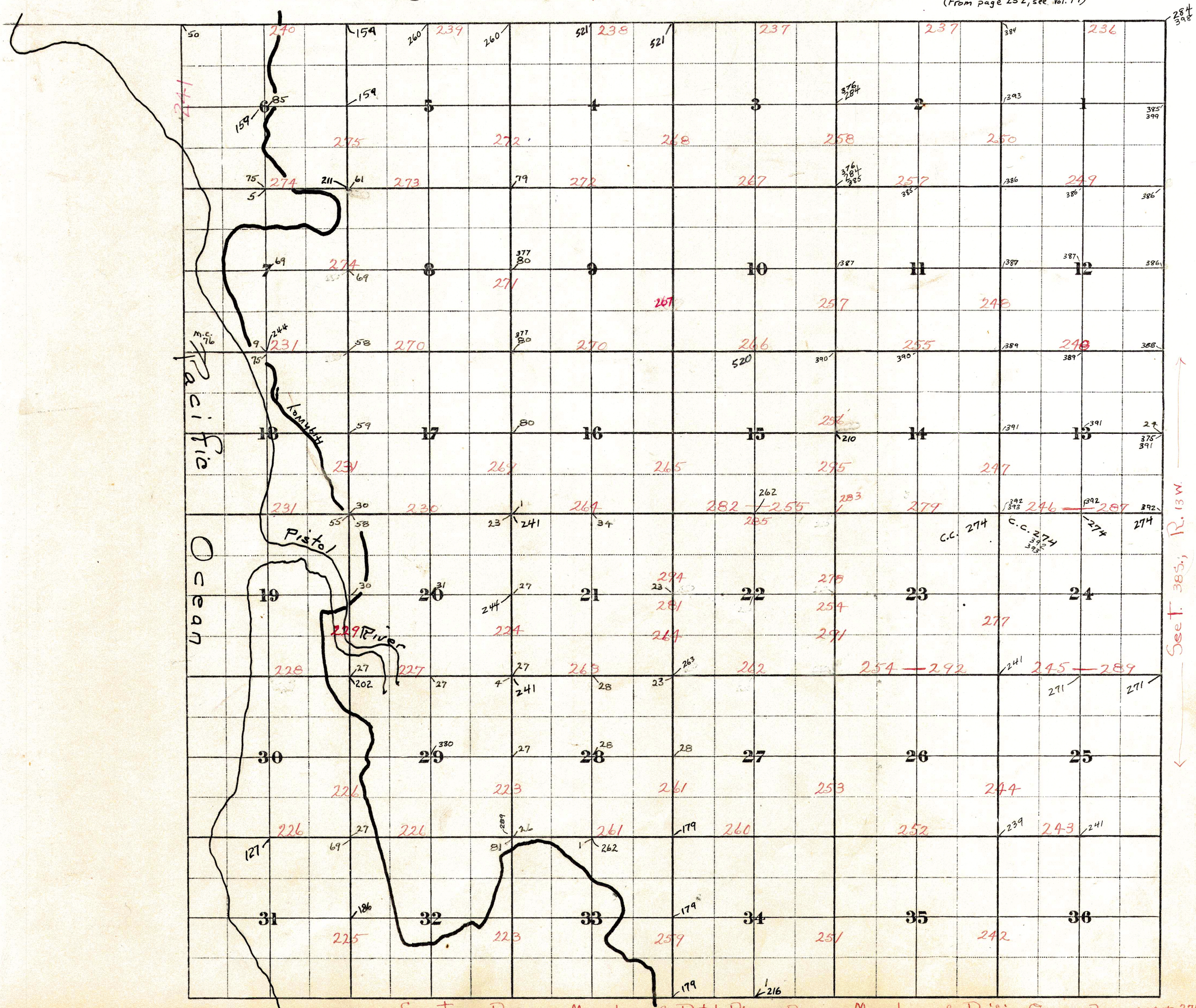

See T. 39 S., R. 14 W. — Meanders of Pistol River — P. 232 — Meanders of Pacific Ocean — Pages 234 + 276

MFD. BY PACIFIC STATIONERY & PRINTING CO., PORTLAND, OREGON

County of Curry Town 38 S Range 15 W

~~Lands shaded belong to~~ Gov't. Survey Notes Vol. 6 Restored Corners Vol. 9

56

6	5	4	3	2	1
7	8	9	10	11	12
13	17	16	15	14	13
19	20	21	22	23	24
30	29	28	27	26	25
31	32	33	34	35	36

Meanders of Pacific Ocean
Vol. 6. P. 366

MFD. BY PACIFIC STATIONERY & PRINTING CO., PORTLAND, OREGON

County of _____ Town 39 S. Range 9 W.

Lands shaded belong to Gov't. Survey Notes Vol. 7

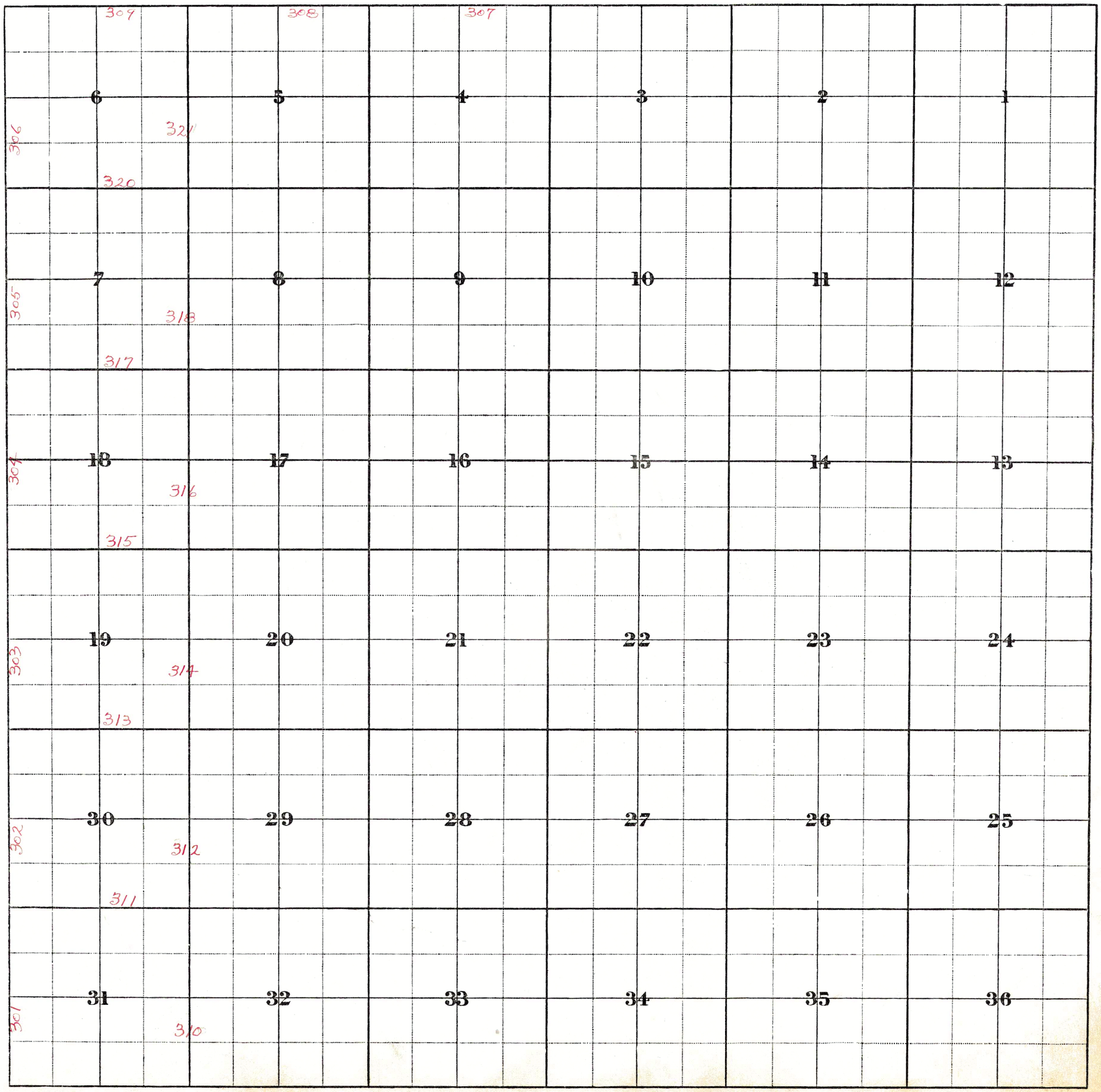

MFD. BY PACIFIC STATIONERY & PRINTING CO., PORTLAND, OREGON

County of Curry Town 39 S Range 10 W

~~Lands shaded belong to~~ Gov't Survey Notes Vol. 7

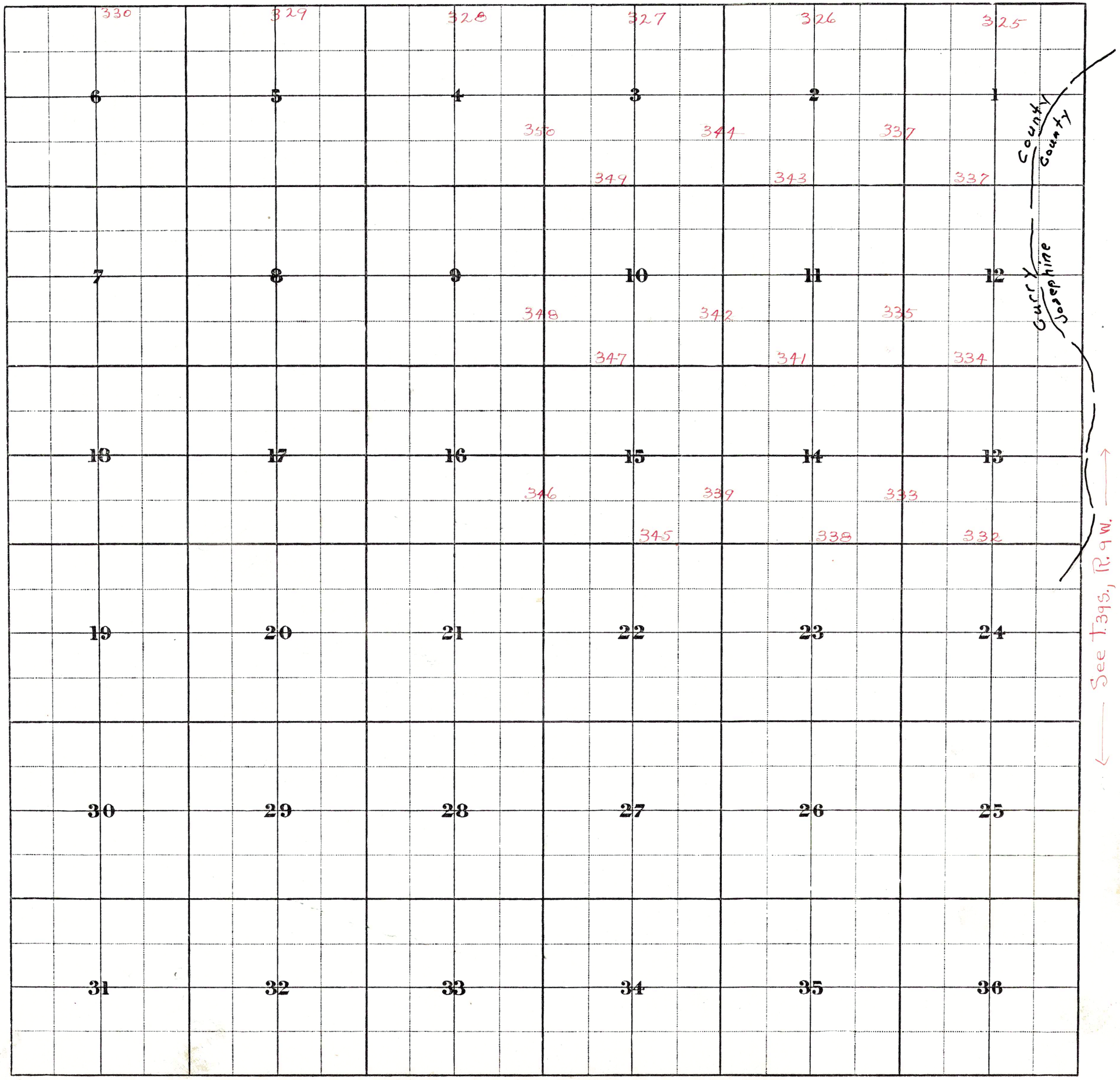

MFD. BY PACIFIC STATIONERY & PRINTING CO., PORTLAND, OREGON

County of Curry Town 39 S Range 11 W

~~Lands shaded belong to~~ unsurveyed

6	5	4	3	2	1
7	8	9	10	11	12
18	17	16	15	14	13
19	20	21	22	23	24
30	29	28	27	26	25
31	32	33	34	35	36

MFD. BY PACIFIC STATIONERY & PRINTING CO., PORTLAND, OREGON

County of Curry Town 39 S Range 12 W

~~Lands shaded belong to~~ Gov't Survey Notes Vol. 7 Restored Corners Vol 9 (From page 252, see Vol. 14)

SEE PAGE AFTER NEXT

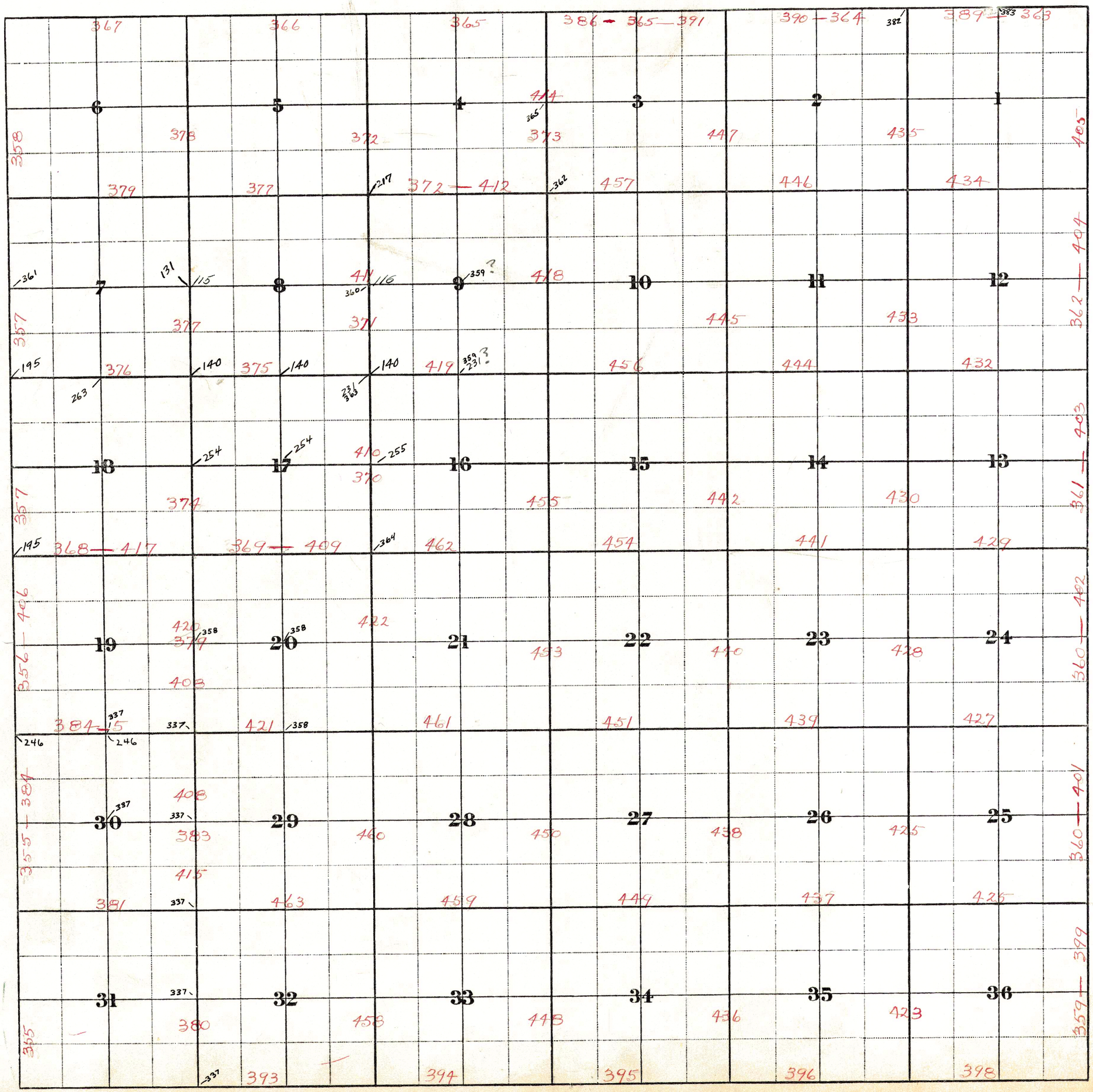

MFD. BY PACIFIC STATIONERY & PRINTING CO., PORTLAND, OREGON

County of Curry **Town** 39 South **Range** 12 West

Lands shaded belong to Notes in Volume 16

6	5	4	3	2	1	
7	8	9	10	11	12	
18	17	16	15	14	13	
19	20	21	22	23	24	
30	29	28	27	26	25	96
31	32	33	34	35	36	94

100

MFD. BY PACIFIC STATIONERY & PRINTING CO., PORTLAND, OREGON

County of Curry Town 39 S Range 13 W

~~Lands shaded belong to~~ Govt Survey Notes Vol. 8 Restored Corners Vol. 9

(From page 252, see Vol. 14)

SEE PAGE AFTER NEXT



MFD. BY PACIFIC STATIONERY & PRINTING CO., PORTLAND, OREGON

County of CURRY Town 39 S. Range 13 W.

SEE NEXT PAGE

Dependent Resurvey Vol. 12

6	5	4	3	2	1
7	8	9	10	11 1 40	12
				146	
18	17	16	15 1 44	14	13
19	20	21	22	23	24
30	29	28	27	26	25
			147	142	139
31	32	33	34 1 40	35 150	36 137
				149	
			135	136	

County of Curry Town 39 S. Range 13 W

Geo. Survey Notes Vol. 13

380 379 376 374 372 370

367 365 362 360 358 355

6	462	5	440	4	424	3	404	2	393	1	
461		459		439		422		465		391	
7	457	8	438	9	465	10	402	11		12	355
454		452		437		418	401			389	
18	449	17	433	16	420	15		14	388	13	353
447		445		467		416		399		387	
19	470	20	466	21		22	398	23	385	24	350
469	468	469		431		411		397		384	
30	468	29	428	28	408	27	395	26	382	25	348
467		444			426						
31	443	32	466	33	406	34		35		36	

County of Curry Town 39 S Range 14 W

~~Lands shaded belong to~~ Gov't. Survey Notes Vol. 8 Restored Corners Vol. 9
(From page 252, see Vol. 14)

Carpenterville

Highway

Pacific Ocean

M.C. K 7 4

Meanders of Pacific Ocean — Pages — 107 — 122 — 135

MFD. BY PACIFIC STATIONERY & PRINTING CO., PORTLAND, OREGON

County of Curry Town 40 S Range 10 W

~~Lands shaded belong to~~ Gov't. Survey Notes Vol. 8

6	5	4	3	2	1
7	8	9	10	11	12
18	17	16	15	14	13
19	20	21	22	23	24
30	29	28	27	26	25
31	32	33	34	35	36
299	299	298	298	297	297

MFD. BY PACIFIC STATIONERY & PRINTING CO., PORTLAND, OREGON

County of Curry Town 40 S Range 11 W

~~Lands shaded belong to~~ Gov't Survey Notes Vol. 8

6	5	4	3	2	1
7	8	9	10	11	12
18	17	16	15	14	13
19	20	21	22	23	24
30	29	28	27	26	25
31	32	33	34	35	36
308	307	307	306	305	305

MFD. BY PACIFIC STATIONERY & PRINTING CO., PORTLAND, OREGON

County of Curry **Town** 40 South **Range** 12 West

SEE NEXT PAGE

Lands shaded belong to Notes in Volume 16

6	5	4	3	2	1
7	8	9	10	11	12
18	17	16	15	14	13
19	20	21	22	23	24
30	29	28	27	26	25
31	32	33	34	35	36

84
88
87
86
85
83

MFD. BY PACIFIC STATIONERY & PRINTING CO., PORTLAND, OREGON

County of Curry Town 40 S Range 12 W

~~Lands shaded belong to~~ Gov't. Survey Notes Vol. 8 Restored Corners Vol. 9 (From pg. 252, Vol. 14)

HES 209 Vol 11 pg 332 HES 123 Vol 11 pg 318
HES 210 Vol 11 pg 345 HES 181 Vol 11 pg 322

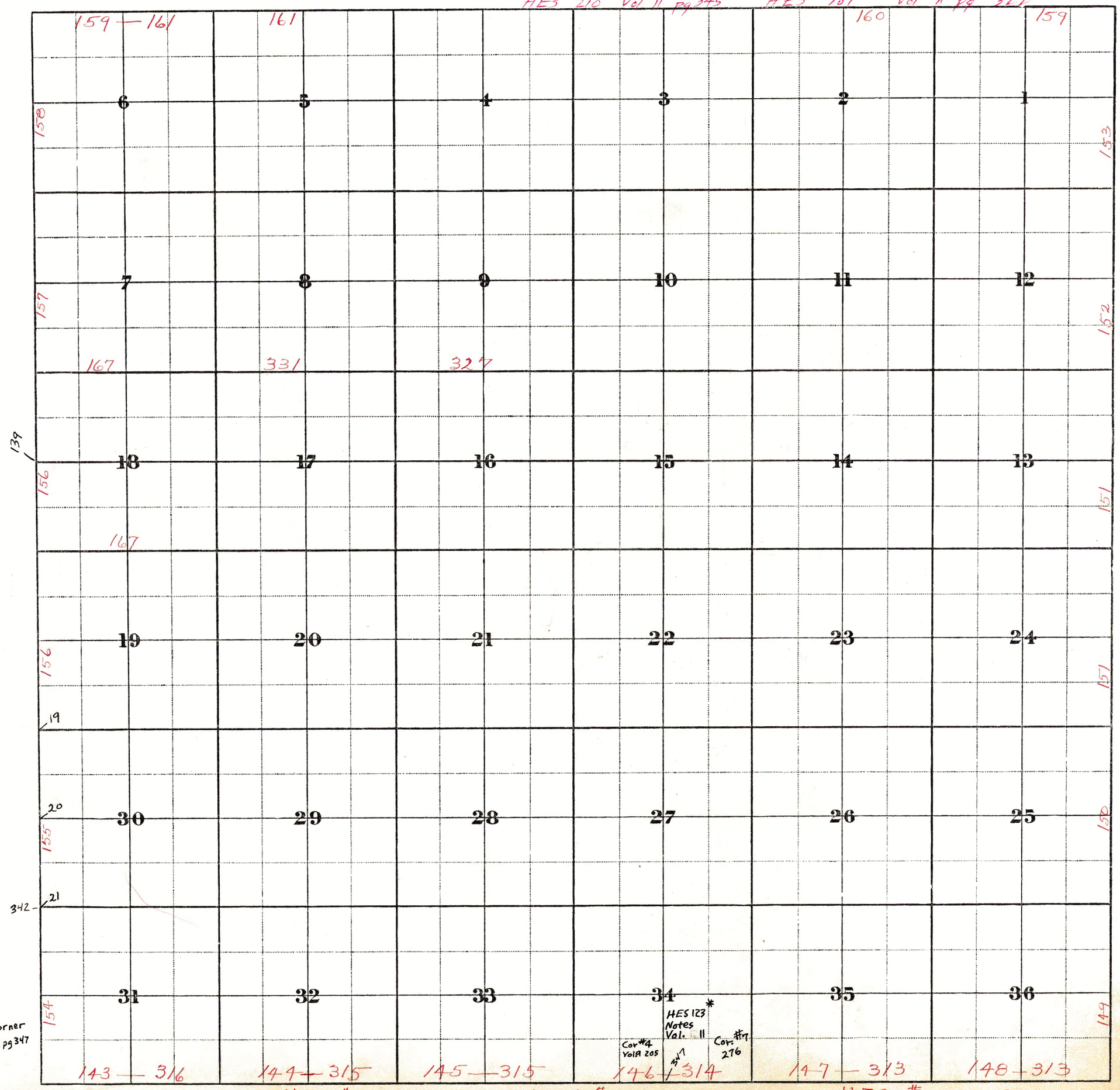

* HES 123 Corner Notes Vol. 14, pg 347

H.E.S. # 123 — P. 162 H.E.S. # 209 — P. 163 + 417 H.E.S. # 419 — P. 419

MFD. BY PACIFIC STATIONERY & PRINTING CO., PORTLAND, OREGON

County of Curry Town 40 S Range 13 W

~~Lands shaded belong to~~ Gov't. Survey Notes Vol. 8 Restored Corners Vol. 9 SEE NEXT PAGE

(From page 252, see Vol. 14)



MFD. BY PACIFIC STATIONERY & PRINTING CO., PORTLAND, OREGON

County of CURRY Town 40 S. Range 13 W.

SEE NEXT PAGE

Dependent Resurvey Vol. 12

213 210 208 207

204

6	5	4	3	2	1
251	233	221			250
250	249	232	169	166	
7	8	9	10	11	12
247	231	220	165	158	
245	244	229	219	164	
18	17	16	15	14	13
242	227	217	162	173 173 173	156
241	239	226	167	160	
19	20	21	22	23	24
238	224	215			
236	234	223			
30	29	28	27	26	25
31	32	33	34	35	36

203

201

200

197

County of Curry Town 40 S Range 13 W

SEE NEXT PAGE

Lands shaded belong to Govt. Survey Notes Vol 13

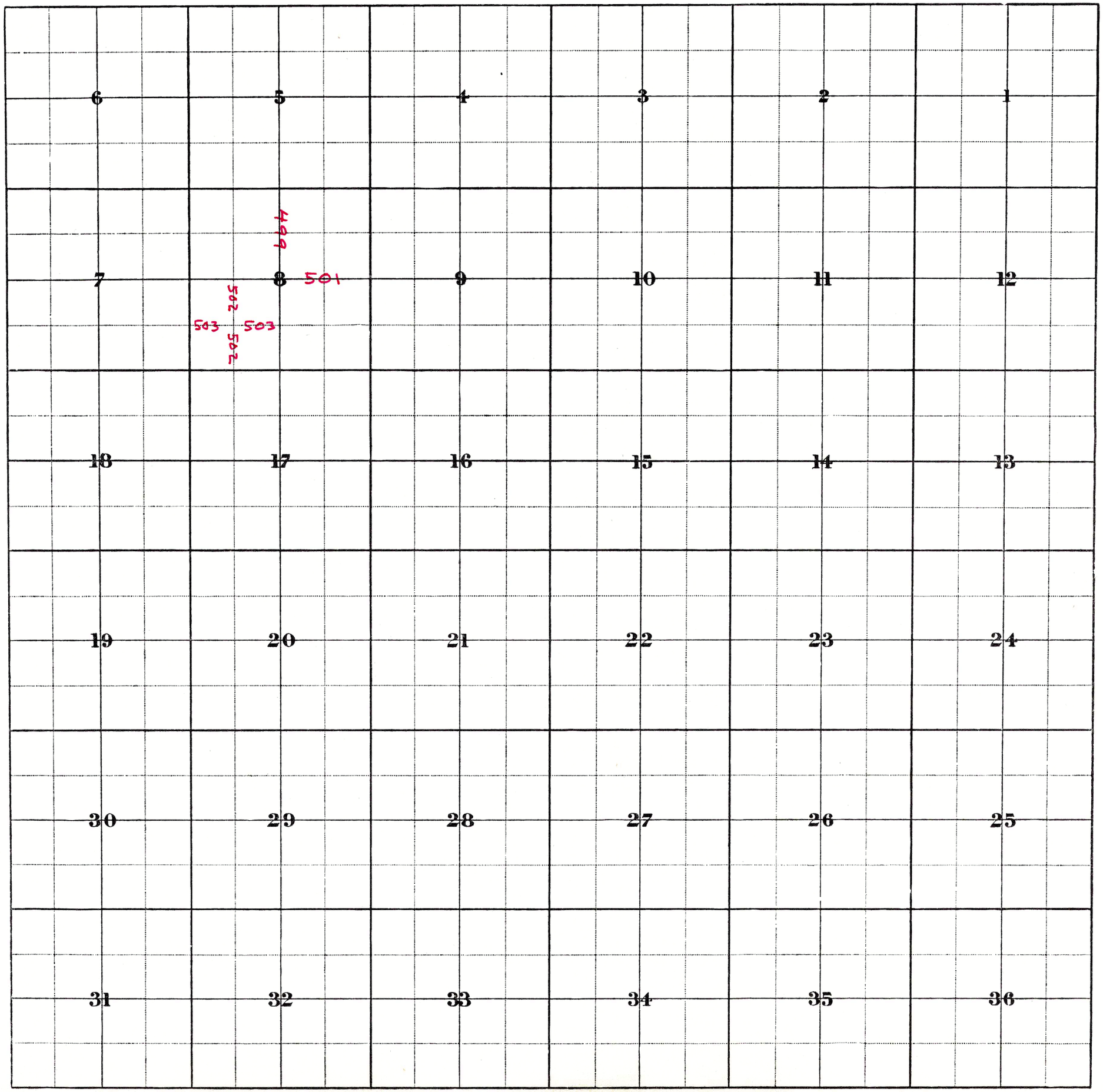

MFD. BY PACIFIC STATIONERY & PRINTING CO., PORTLAND, OREGON

County of Curry Town 40 S Range 14 W

~~Lands shaded belong to~~ Gov't. Survey Notes Vol. 8 Restored Corners Vol. 9

(From page 252, see # Vol. 14)

See 41-13
Vol. No. 12

Christan Tuttle	179
Hiram Tuttle	181
James W. Taggart	183
Thos. J. Sharp	184
Edward O'Loughlin	186
Augustus F. Miller	189
Robt. S Johnson	191

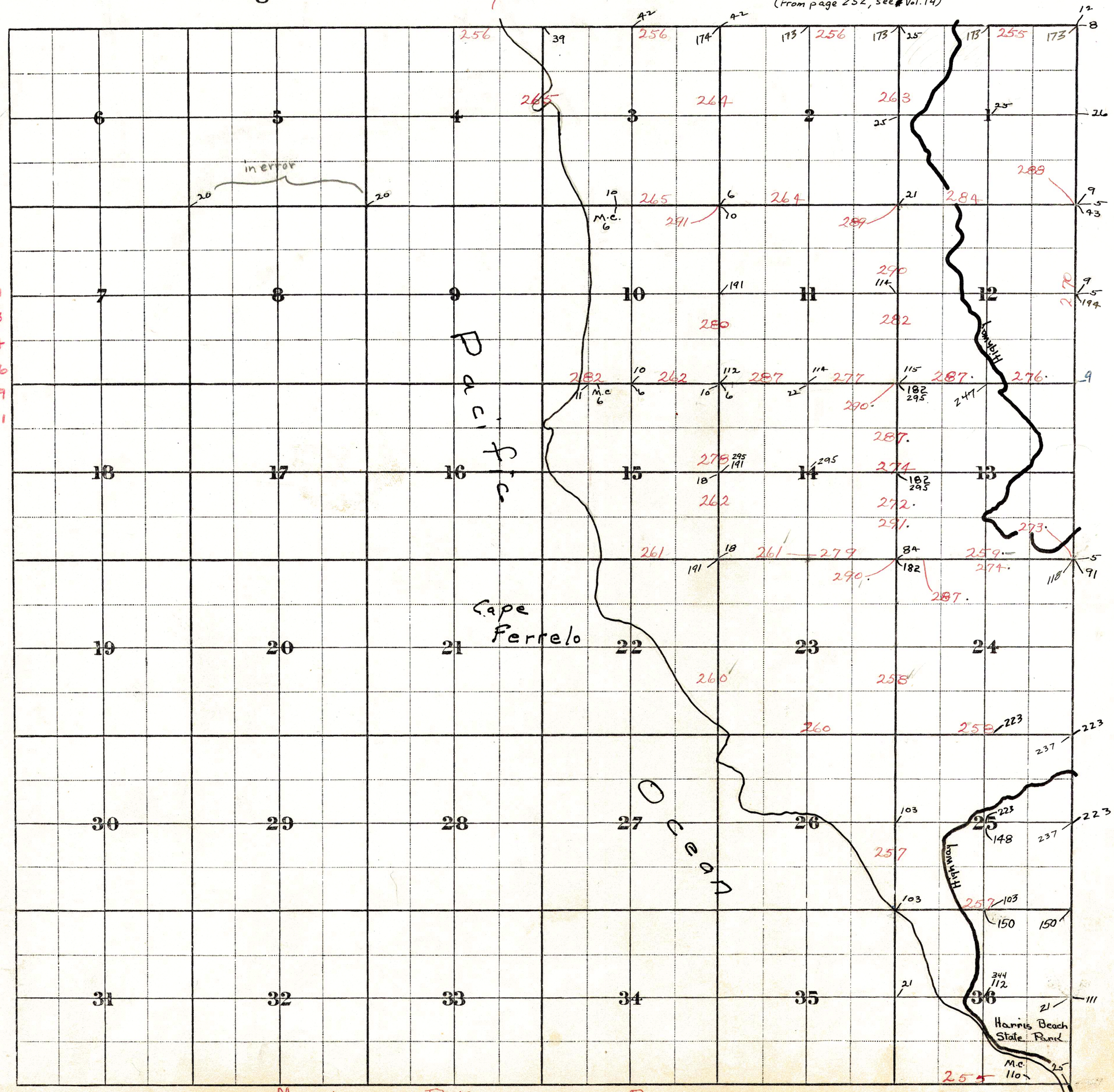

Meanders of Pacific Ocean — Pages 266 + 286.

County of _____ Town 41S Range 10-11-12-13

Lands shaded belong to Gov't. Survey Notes Vol. 8

Resurvey Oregon - California Line

Pages 427 to 468 Inclusive

6	5	4	3	2	1
7	8	9	10	11	12
18	17	16	15	14	13
19	20	21	22	23	24
30	29	28	27	26	25
31	32	33	34	35	36

MFD. BY PACIFIC STATIONERY & PRINTING CO., PORTLAND, OREGON

County of Curry Town 41 S Range 10 W

~~Lands shaded belong to~~ unsurveyed

6	5	4	3	2	1
7	8	9	10	11	12
18	17	16	15	14	13
19	20	21	22	23	24
30	29	28	27	26	25
31	32	33	34	35	36

Oregon
California

MFD. BY PACIFIC STATIONERY & PRINTING CO., PORTLAND, OREGON

County of Curry Town 41 S Range 11 W

RESTORED CORNERS IN VOL 14

~~Lands shaded belong to~~ unsurveyed

6	5	4	3	2	1
7	8	9	10	11	12
18	17	16	15	14	13
19	20	21	22	23	24
30	29	28	27	26	25
31	32	33	34	35	36

520

520

MFD. BY PACIFIC STATIONERY & PRINTING CO., PORTLAND, OREGON

County of Curry — Town 41 S — Range 12 W

HES 183 Vol. 11 pg 355

~~Lands shaded belong to~~ Gov't. Survey Notes Vol. 8

Restored Corners, Vol. 9
(From page 252, Vol. 14) SEE NEXT PAGE

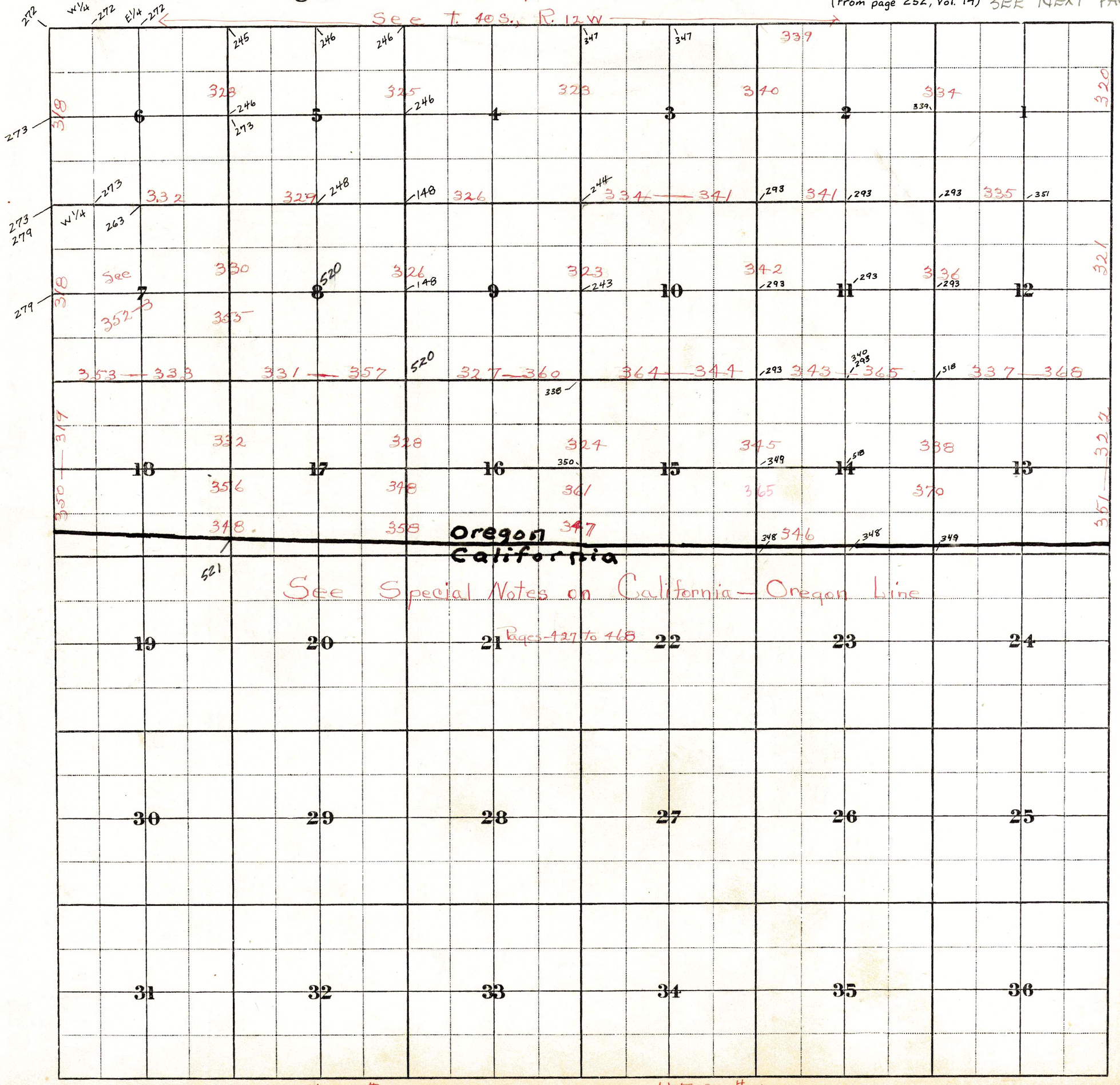

MFD. BY PACIFIC STATIONERY & PRINTING CO., PORTLAND, OREGON

H.E.S. # 123 — P. 371

H.E.S. # 183 — P. 372

County of Curry Town 41S Range 12W

Lands shaded belong to Notes in Volume 16

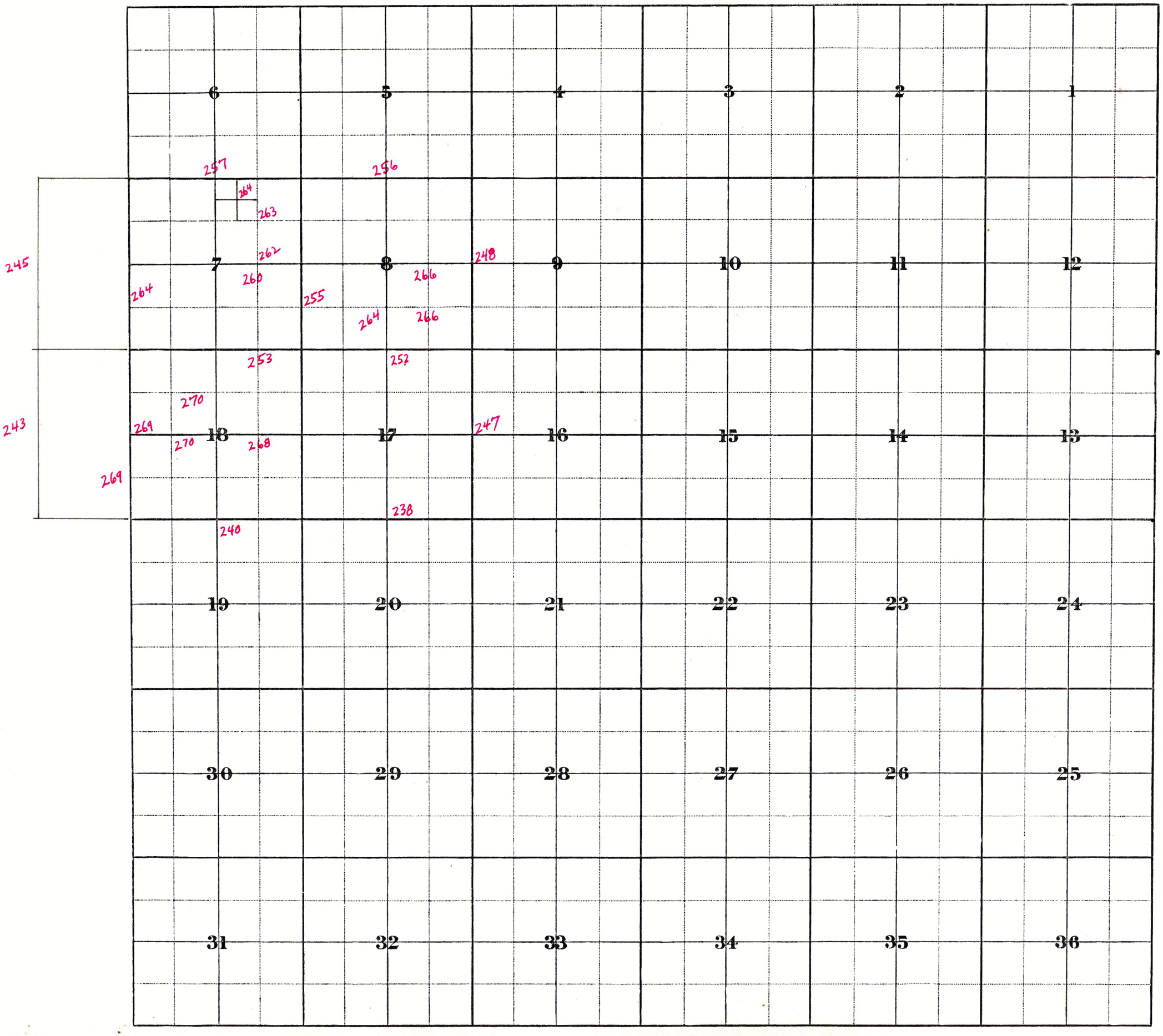

MFD. BY PACIFIC STATIONERY & PRINTING CO., PORTLAND, OREGON

County of Curry Town 41 S Range 13 W

~~Lands shaded belong to~~ Gov't. Survey Notes Vol. 8. Restored Corners Vol. 9.

(From page 252 see Vol. 14).

SW Cor Gov. Lot 1 Sec 4 - 262
SW Cor. Gov. Lot 5A Sec 23 - 262
NE Cor DLC #40 - 248
SE Cor DLC #40 - 244
NW Cor. DLC #41 - 244

Vol. No. 12

Christian Tuttle	179
Hiram Tuttle	181
James W Tagart	183
Thos. J. Sharp	184
Edward O Loughlin	186
Augustus F. Miller	189
Robt. S. Johnson	191

Meanders of Chetco River
Sec. 5 page 399.

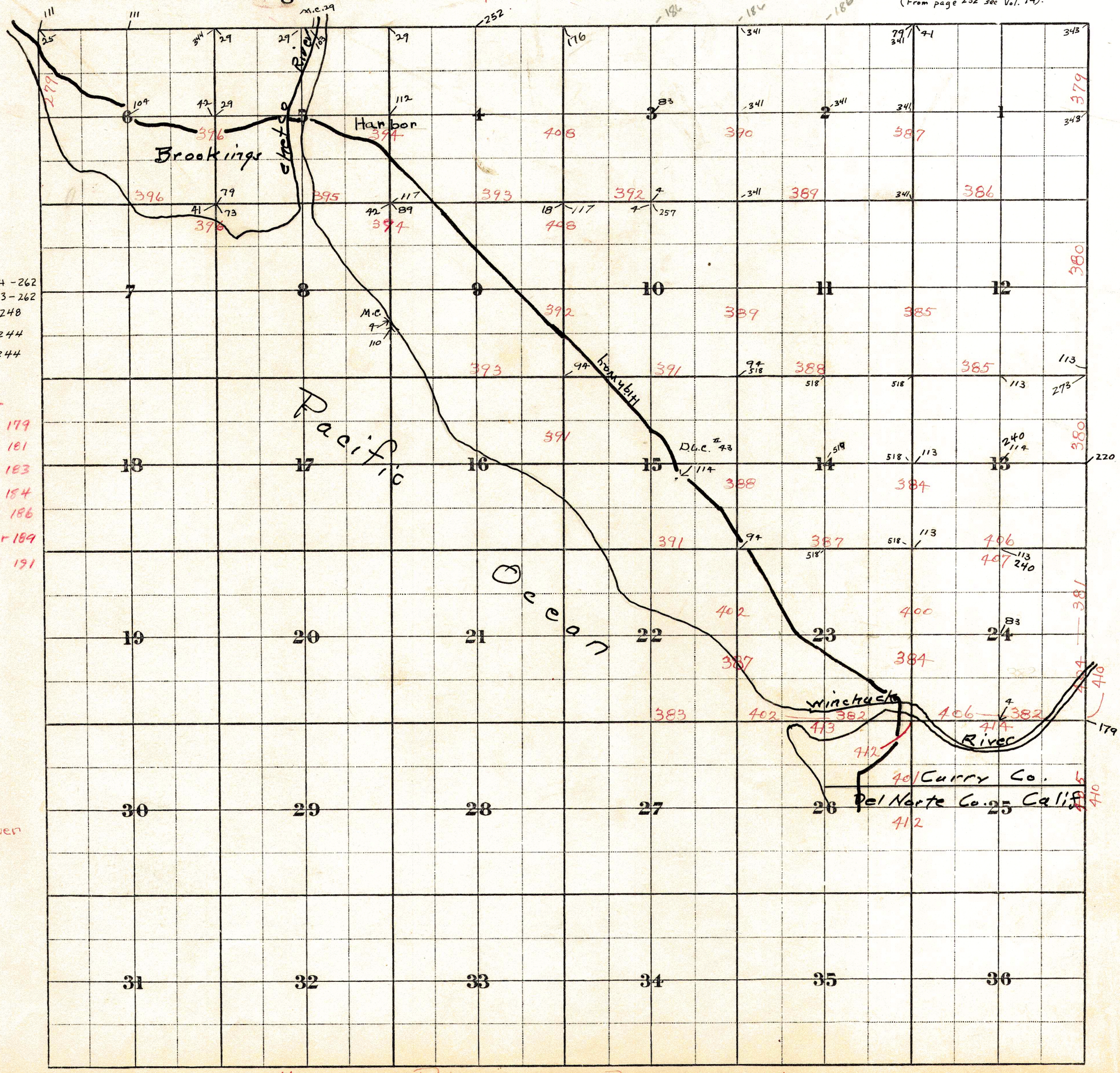

Meanders of Pacific Ocean - Pages 396-403-416.

MFD. BY PACIFIC STATIONERY & PRINTING CO., PORTLAND, OREGON

County of _____ Town 41 S. Range 14 W.

Lands shaded belong to Gov't. Survey Notes Vol. 8 Restored Corners Vol 9.

M.C. 110 111 ←25

423

Meanders 425

6	5	4	3	2	1
7	8	9	10	11	12
18	17	16	15	14	13
19	20	21	22	23	24
30	29	28	27	26	25
31	32	33	34	35	36

MFD. BY PACIFIC STATIONERY & PRINTING CO., PORTLAND, OREGON