METSKER'S ATLAS
—OF—
CURRY COUNTY
STATE OF OREGON

1974

METSKER MAPS
111 SO. 10TH ST., TACOMA, WASH.
1222 THIRD AVE., SEATTLE, WASH.

R.16W. | R.15 W. | R.14 W. | R.13 W. | R.12 W. | R.11 W. | R.10 W. | R.9 W.

T.30 S. | T.31 S. | T.32 S. | T.33 S. | T.34 S. | T.35 S. | T.36 S. | T.37 S. | T.38 S. | T.39 S. | T.40 S. | T.41 S.

COOS CO.

SCALE IN MILES 0 1 2 3 4 5 6 7 8 9 10 Mi

1 To Coquille & Marsfield

OREGON

PACIFIC OCEAN

COOS COUNTY

DOUGLAS COUNTY

JOSEPHINE CO.

JOSEPHINE COUNTY

CALIFORNIA

LANGLOIS · PORT ORFORD · OPHIR · AGNESS · MARIAL · ILLAHE · KALMIOPSIS WILDERNESS · NESIKA BEACH · KNOXVILLE · GOLD BEACH (COUNTY SEAT) · HUNTER CREEK · CAPE SEBASTIAN STATE PARK · PISTOL RIVER STATE PARK · CARPENTERVILLE · HARRIS BEACH STATE PARK · BROOKINGS · WINCHUCK

FLORAS LAKE STATE PARK · HUMBUG MTN. STATE PARK · SIXES RIVER · ELK RIVER · PISTOL RIVER · CHETCO RIVER · ROGUE RIVER · SOUTH FORK · NORTH FORK · EAST FORK · MIDDLE FORK · WEST FORK · SMITH RIVER · NO. FK. SMITH · FOREST ST. · BOARDMAN STATE PARK

Lakeport · Floras Lake · Tower Rock Blacklock Pt. · Castle Rock · Gull Rock · Pyramid Rock · Cape Blanco · Black Rock · Long Brown Rock · Best Rock · Arch Rock · West Conical Rock · Garrison Lake · Klooqueh Rock · The Heads · Ore St. Marine Center · Tichenor Rock · Rocky · Redfish Rocks · Coal Pt. · Humbug Mt. · Island Rock · Lookout Rock · Frankport · Sister Rocks · Ophir Safety Rest Area · Geisel Monument Wayside · Wakeman Bch · Hubbard Mound · Otter Point State Wayside · Needles · Grizzly Mtn. · Cape Sebastian · Hunters Cove · Hunters Isl. · Cave Rk. · Crook Pt. · Saddle Rock · Mack Pt. · Mack Arch Cove · Mack Arch · Yellow Rock · Black Rock · Deer Point · Natural Bridge · Whale Head · House Rock · Cape Ferrelo · Black Pt. · Goat Island · Macklyn Cove · Chetco Cove · Chetco Point · Twins Red Point-Cousins · Crissel Airport · State Boundary Post · To Crescent City

Diamond Peak · Anaktuvuk Saddle · Cold Spr. For. Cp. · August Knob · Cold Spr. Rec. Site · Ninemile Camp · Buck Pk. · Big Maws · Hangrg. Rk. · Mule Mtn. · Tucker Flat Cp. · Kelsey Peak · Paradise Bar · Blossom Bar · Pinnacle Pt. · Missouri Bar · Battle Bar · Clay Hill · Rocky Bar · Brushy Bar · Iron Mtn. · Bald Knob · Devils Backbone · Big Bend · Illahe Camp · Bobs Garden Mtn. · Bear Camp Mt. · Bear Camp · Pasture · Squirrel Camp · Sugarloaf Mtn. · Raspberry Mtn. · Fish Hook · Buzzards Roost · Indigo · Bald Mtn. · Camp Victoria · Lobster Cr. Youth Camp · Coffee Bu. · Fall Mtn. · Colebrook Butte · Cedar Pt. · Brushy Butte · Lobster Mtn. · Potato Valley Mtn. · Grassy Knob · China Peak · Mt. Butler · Salmon Mtn. · Barklow Mtn. Camp · Butler Bar Camp · Copper Mtn. · Mt. Emily · Gold Basin · Pearsoll Peak · Sourdough Flat · Chetco Pass · Eagle Mtn. · Eagle Gap · Whetstone Bu. · Onion Camp · Hungry Hill · Canyon Peak · Bailey Mtn. · Chetco Peak · Cottonwood Camp · Doe Gap · Baldface Lake · Buckskin Peak · Biscuit Hill · Packsaddle Mtn. · Sourdough Camp · The Oaks · Tincup Pass · Hayward Peak · Mt. Bolivar · Big Craggies · Big Craggies Botanical Area · Snow Camp Mtn. · Snow Camp Mdw. · Fairview Campground · Fairview Mtn. · Collier Bu. · Jacoby Bu. · Elko Campground · Pine Pt. Campground · Sugarloaf Mtn. · Quosatana Butte · Signal Bu. · Frog Lk. · Wildhorse Lk. · Swinging Bridge Campground · Collier Bar · Saddle Mtn. · Gamot Pk. · Frog Pond · Grassy Knob · Anvil Mtn. · Rocky Ridge · Baldy Mtn. · Oak Flat · Look Rk. · Smokehouse Bu. · Lookout Mtn. · Mt. Well Cp. · Iron Mtn. · Clay Hill · Rocky Bar · Brushy Bar · Bald Knob · Devils Backbone · Big Bend · Illahe Camp · Bobs Garden Mtn. · Bear Camp Mt. · Bear Camp · Pasture · Squirrel Camp · Sugarloaf Mtn. · Raspberry Mtn. · Fish Hook · Buzzards Roost · Indigo · Bald Mtn. · Camp Victoria · Lobster Cr. Youth Camp · Coffee Bu. · Fall Mtn. · Colebrook Butte · Cedar Pt. · Brushy Butte · Lobster Mtn. · Potato Valley Mtn. · Grassy Knob · China Peak · Mt. Butler · Salmon Mtn. · Barklow Mtn. Camp · Butler Bar Camp · Copper Mtn. · Mt. Emily · Gold Basin · Pearsoll Peak · Sourdough Flat · Chetco Pass · Eagle Mtn. · Eagle Gap · Whetstone Bu. · Onion Camp · Hungry Hill · Canyon Peak · Bailey Mtn. · Chetco Peak · Cottonwood Camp · Doe Gap · Baldface Lake · Buckskin Peak · Biscuit Hill · Packsaddle Mtn. · Sourdough Camp · The Oaks · Tincup Pass · Hayward Peak · Mt. Bolivar · Big Craggies · Big Craggies Botanical Area · Snow Camp Mtn. · Snow Camp Mdw. · Fairview Campground · Fairview Mtn. · Collier Bu. · Jacoby Bu. · Elko Campground · Pine Pt. Campground · Sugarloaf Mtn. · Quosatana Butte · Signal Bu. · Frog Lk. · Wildhorse Lk. · Swinging Bridge Campground · Collier Bar · Saddle Mtn. · Gamot Pk. · Frog Pond · Grassy Knob · Anvil Mtn. · Rocky Ridge · Baldy Mtn. · Oak Flat · Look Rk. · Smokehouse Bu. · Lookout Mtn. · Mt. Well Cp. · Iron Mtn. · Clay Hill · Rocky Bar · Brushy Bar · Bald Knob · Devils Backbone · Big Bend · Illahe Camp · Bobs Garden Mtn. · Bear Camp Mt. · Bear Camp · Pasture · Squirrel Camp · Sugarloaf Mtn. · Raspberry Mtn. · Fish Hook · Buzzards Roost · Indigo · Bald Mtn. · Camp Victoria · Lobster Cr. Youth Camp · Coffee Bu. · Fall Mtn. · Colebrook Butte · Cedar Pt. · Brushy Butte · Lobster Mtn. · Potato Valley Mtn. · Grassy Knob · China Peak · Mt. Butler · Salmon Mtn. · Barklow Mtn. Camp · Butler Bar Camp · Copper Mtn. · Mt. Emily · Gold Basin · Pearsoll Peak · Sourdough Flat · Chetco Pass · Eagle Mtn. · Eagle Gap · Whetstone Bu. · Onion Camp · Hungry Hill · Canyon Peak · Bailey Mtn. · Chetco Peak · Cottonwood Camp · Doe Gap · Baldface Lake · Buckskin Peak · Biscuit Hill · Packsaddle Mtn. · Sourdough Camp · The Oaks

49 · 52 · 28 · 16 · 5 · 4 · 15 · 27 · 37 · 3 · 14 · 26 · 36 · 2 · 13 · 25 · 35 · 41 · 48 · 51 · 12 · 24 · 34 · 40 · 42 · 47 · 11 · 23 · 33 · 39 · 42 · 46 · 10 · 22 · 38 · 9 · 21 · 45 · 8 · 20 · 32 · 44 · 50 · 7 · 19 · 31 · 43 · 6 · 18 · 30 · 5 · 17 · 29

NOTE — THIS ATLAS IS CAREFULLY COMPILED FROM GOVERNMENT CITY AND STATE RECORDS AND THE MOST AUTHENTIC DATA OBTAINABLE. ANY CONSTRUCTIVE CRITICISM OR CORRECTIONS WILL BE GRATEFULLY RECEIVED.

METSKER MAPS

All corner information in Vol. 17

DATED JANUARY 1974

LEGEND

- U.S. HWYS. (101) STATE HWYS. (9)
- PAVED ROADS
- IMPROVED DIRT RDS.
- DIRT ROADS
- INFERIOR ROADS
- RAILROADS
- INTERMITTENT CR.
- TRAILS
- LOOKOUTS
- CAMPS
- RANGER STA.
- NATL. FOREST BDRY.

IT PAYS TO HAVE GOOD MAPS. BUY THE BEST OF
"METSKER THE MAP MAN"
GOVERNMENT MAPS, STATE, COUNTY, TOWNSHIP, CITY, SECTION OR ADDITION MAPS. ANYTHING IN THE MAP LINE
- DRAFTING -
MAP MOUNTING
METSKERS TOWNSHIP MAPS SHOW PROPERTY OWNERS

COPYRIGHT BY THOS. C. METSKER

PRINTING BY "METSKER THE MAP MAN" 1'74

FOR SALE BY
METSKER MAPS
111 SO. TENTH ST., TACOMA, WASHINGTON
1222 THIRD AVE., SEATTLE, WASHINGTON

INDEX TO METSKER'S ATLAS CURRY CO., OREGON

DATED JANUARY 1974

PLACES

NAME	Sec	Pg
A		
AGNESS	7	39
ANAKTUVUK SADDLE	16	52
ANVIL MTN.	10	13
AUGUST KNOB	18	52
B		
BABYFOOT LAKE	31	50
BAILEY MTN.	4	43
BALD KNOB	29	41
BALD MTN.	33	13
BALD RIDGE	7	51
BALDFACE LAKE	34	43
BARKLOW MTN.	31	36
BASIN BUTTE	15	31
BEAR CAMP RIDGE	14	47
BEAR RIDGE	10	29
BENNETT BUTTE	20	28
BIG BEND	8	40
BIGHAM MTN.	15	37
BLACK MOUND	19	18
BOAR BACKBONE	6	30
BOB'S GARDEN MTN.	6	47
BOSLEY BUTTE	11	19
BRANDY PEAK	21	47
BRAY MTN.	30	36
BROOKINGS	6	17
BURNT HILL	10	7
BURNT RIDGE	7	42
BUSH MOUND	36	7
BRUSHY BALD MTN.	14	11
BRUSHY MTN.	22	34
BUZZARD BUTTE	8	28
BUZZARD ROOST	35	20
BUZZARD'S ROOST	5	38
C		
CALF RANCH MTN.	8	27
CANFIELD HILL	3	10
CANYON PEAK	12	14
CARPENTERVILLE	2	7
CASHNER BUTTE	24	19
CASSIDAY BUTTE	18	19
CEDAR POINT	10	11
CHINA MTN.	7	13
CHINA PEAK	23	14
CHISMORE BUTTE	18	24
CLAY HILL	21	41
COFFEE BUTTE	32	24
COLEBROOK BUTTE	33	12
COLEGROVE BUTTE	13	7
CONNER'S PLACE	16	38
COOK ROCK	7	12
COPPER MTN.	18	35
CORBIN	20	12
COTTON BUTTE	24	16
CROFT LAKE	11	5
D		
DAD'S LAKE	6	40
DENMARK	15	4
DEVIL'S BACKBONE	1	31
DEVIL'S BACKBONE	23	41
DEVIL'S HALFACRE	9	34
DIMMICK	21	12
E		
ECKLEY	36	27
EDSON BUTTE	23	15
EIGHTMILE PRAIRIE MTN.	30	15
ELEPHANT ROCK	1	14
ELK MTN.	4	29
F		
FAIRVIEW MTN.	13	21
FALL MTN.	35	24
FATHER MTN.	23	15
FERRY CR. RESERVOIR	32	18
FIDDLER MTN.	28	50
FIRST PRAIRIE MTN.	16	23
FISH HOOK PEAK	17	46
FITZPATRICK RIDGE	12	7
FLORAS LAKE	17	4
FRANKPORT	31	12
FROG LAKE	29	22
G		
GARDINER RIDGE	23	18
GARRISON LAKE	32	3
GOLD BASIN BUTTE	35	45
GOLD BEACH	S.36	R.15 10
GRANITE BUTTE	21	45
GRANITE PEAK	31	36
GRASS LAKE	14	31
GRASSY KNOB	32	14
GREEN HILL	3	6
GREEN KNOB	28	40
GRIZZLY MTN.	4	9
GROUSLOUS MTN.	21	15
H		
HARBOR	5	17
HAWKS REST	22	43
HAYWARD PEAK	18	45
HIGH RIDGE	31	47
HOG MTN.	32	20
HOOD MTN.	1	37
HUBBARD MOUND	S.12	R.15 10
HUNGRY HILL	32	50
HUMBUG MTN.	35	2
HUNTER CREEK	7	9
I		
ILLAHE	18	40
INSPIRATION POINT	22	48
IRON MTN.	28	35
J		
JOHNSON MTN.	15	36
K		
KELSEY BUTTE	4	51
KIMBALL HILL	6	22
L		
LAKE O' WOODS	27	34
LAKE O' WOODS MTN.	33	34
LAKE OF WOODS	36	10
LANGLOIS	35	5
LITTLE EDSON BUTTE	13	15
LOBSTER HILL	20	23
LONG RIDGE	27	32
M		
MADDEN BUTTE	34	4
MARIAL	9	48
MILBURY MTN.	21	25
MORTON BUTTE	8	18
MOON MTN	30	26
MT. AVERY	16	26
MT. BILLINGSLEA	18	45
MT. BOLIVAR	14	49
MT. BUTLER	29	26
MT. EMILY	8	30
MT. ITALY	1	8
MULE MTN.	5	49
N		
NESIKA BEACH	31	11
NEW LAKE	22	5
O		
OAK RIDGE	28	13
OKIETOWN	28	16
OPHIR MTN.	4	34
OPHIR	8	11
P		
PALMER BUTTE	10	18
PANTHER MOUNTAIN	3	24
PANTHER RIDGE	14	41
PEARCE MTN.	21	13
PEARSOLL PEAK	2	44
PEAVINE RIDGE	7	29
PEBBLE HILL	26	33
PINNACLE PEAK	19	48
PISTOL RIVER	20	8
PLUM TREES	3	41
PORT ORFORD	5	2
POTATOE MTN.	17	33
POWERS	13	37
PURPLE MTN.	22	13
PYRAMID ROCK	18	21
Q		
QUO SANTANA BUTTE	34	22
R		
RASPBERRY MTN.	15	39
RED MOUND	7	18
RED ROCK	28	8
RIDGE KNOB	4	7
RIDGE BUTTE	3	12
ROCKY PEAK	3	14
ROUGH & READY LKS.	35	43
ROUNDTOP MTN.	29	16
RUSTY BUTTE	23	26
S		
SADDLE PEAKS	28	49
SALMON MTN.	19	36
SAND HILL	15	6
SAWTOOTH ROCK MTN.	12	23
SECOND PRAIRIE MTN.	14	23
SEVENMILE PEAK	35	33
SHORT RIDGE	18	30
SIGNAL BUTTES	32	22
SILVER BUTTE	28	3
SILVER PEAK	11	38
SIXES	9	3
SKOOKUMHOUSE BUTTE	23	31
SMITH HILL	34	7
SNAKETOOTH BUTTE	23	31
SOLDIER CAMP MTN.	12	23
STACK YARDS	14	20
STONE BUTTE	23	4
SUGARLOAF MTN.	2	21
SUGARLOAF MTN.	8	46
SUGARLOAF MTN.	34	27
SUMMIT MTN.	19	15
SUNDOWN MTN.	3	8
T		
TABLE ROCK	5	49
THOMAS HILL	27	28
THREE TREES	23	20
TINCUP PEAK	31	45
TOMCAT HILL	31	10
TRIANGLE	12	15
U		
ULMER MTN.	16	11
V		
VONDERGREEN HILL	32	11
W		
WATCHES BUTTE	29	28
WEDDERBURN	S.25	R.15 10
WHEELER RIDGE	22	30
WHETSTONE BUTTE	19	50
WHITE MTN.	17	15
WINCHUCK	23	17

PLATS

NAME	Sec	Pg
A		
ALDRICH MANOR PLAT	6	17
ANDERSON SUBD.	4	17
AMES PLAT	6	17
ARNOLD TRACTS	6	17
B		
BAILEY'S 1ST & 2ND DIVS.	S.36	R.15 10
BARRETT TRACTS	5	17
B.L. & T. TRACT	6	17
BROOKINGS PLAT	6	17
" " "E"	6	17
" " "I"	5	17
BUENA VISTA SUBD.	S.12	R.15 9
C		
CAMELIA PARK	15	17
CARTER SUBD.	9	17
CARTER SUBD. 1ST ADD.	9	17
CHETCO MOBILE EST.	9	17
" " " 1ST ADD.	9	17
CHETCO RIVER ESTATES	25	18
CHETCO VIEW SUBD.	5	17
COASTVIEW ADD.	5	17
COTHREN SUB.	4	17
CRESTLINE PLAT	8	17
D		
DAIRYVILLE SORENSON ADD.	35	5
DELINVEST PLAT	21	10
DIXON PLAT	6	17
E		
ELIZABETH PLAT	6	17
EUCALYPTUS SUB. PLAT	15	17
G		
GARRISON LAKE ADD.	32	3
GAUNTLETT'S 2ND ADD.	S.36	R.15 10
GAUNTLET 1ST ADD.	S.36	R.15 10
GOLD BEACH	S.36	R.15 10
H		
HAMLET, THE	5	2
HARBORVIEW PLAT	8	17
HARRIS BEACH ESTATES	36	6
HIEKLA PLAT	6	17
HILLSIDE ACRES	31	11
HUNTER CREEK HEIGHTS	18	9
I		
ILLINOIS RIVER VAL. SUB.	29	39
IOWA PLAT	8	17
J		
JOHNSON TRACT	32	3
K		
KNOX 1ST ADDITION	S.36	R.15 10
KNOX SUBDIVISION	S.36	R.15 10
L		
LANGLOIS	2	4
LANGLOIS PLATS A TO E	2	4
LYNNWOOD ADD.	32	3
M		
MARINA HGHTS. 1ST ADD.	32	18
MATHEWS PLAT	6	17
MYERS PLAT	18	9
N		
NESIKA BEACH SUBD.	31	11
O		
OCEAN DRIFTWOOD SHRS.	26	6
OCEAN VIEW MOBILE EST.	16	17
OCEAN VIEW PLAT.	S. 1	R15 9
P		
PACIFIC CIRCLE PLAT	6	17
PACIFIC CITY PLAT No.1	8	4
" " " No.2	17	4
" " " No.3	16	4
PACIFIC CREST	16	17
PARKVIEW DRIVE SUBD.	31	18
PELICAN BAY HGHT. SUBD.	9	17
" " " 1ST ADD	9	17
PORT ORFORD	32	3
R		
RAINBOW HEIGHTS	25	6
RIVER'S END	23	17
REESER TRACTS	23	17
S		
SEA CLIFF EST. SUBD.	9	17
SEAVIEW ADD.	36	10
SEAVIEW SUBD.	5	17
SMITH TRACT	5	17
STAFFORD PLAT	31	18
T		
TIDEROCK MEADOWS SUB.	33	18
TIMBERLINE SUBD.	4	17
'TWEEN POINTS PLAT	5	17
TWOHY TRS.	5	17
V		
VAN DUZEE SUBD.	6	17
W		
WADE TR.	5	17
WARD PLAT	5	17
WOLLAM SUBD.	23	17
WOODLAND PARK ADD.	5	17

DONATION LAND CLMS

NAME	Claim No.	Sec	Pg
CROUCH, SHIPMAN H.	37	34	5
DEFREMERY, HENRY S.	40	19	3
DYER, AARON	38	18	3
DYER, GEO. M.	39	19	3
JOHNSON, ROBT. S.	43	15	17
LUNDRY, SIMEON	37	20	10
MILLER, AUGUSTUS F.	37	5	17
O'LAUGHLIN, EDWARD	42	10	17
SHARP, THOMAS	40	9	17
TAGGART, JAS. W.	40	9	17
TICHENAR, WM.	37	32	3
TUTTLE, CHRISTIAN	39	9	17
TUTTLE, HIRAM	38	9	17

NOTES

COPYRIGHT BY THOS. C. METSKER

FOR SALE BY
METSKER MAPS
111 SO. TENTH, ST., TACOMA, WASHINGTON
1222 THIRD AVE., SEATTLE, WASHINGTON

SCALE 2 IN. = 1 MILE

DATED JAN. 1974

TOWNSHIP 33 S., RANGE 15 W.W.M.

CURRY COUNTY, OREGON

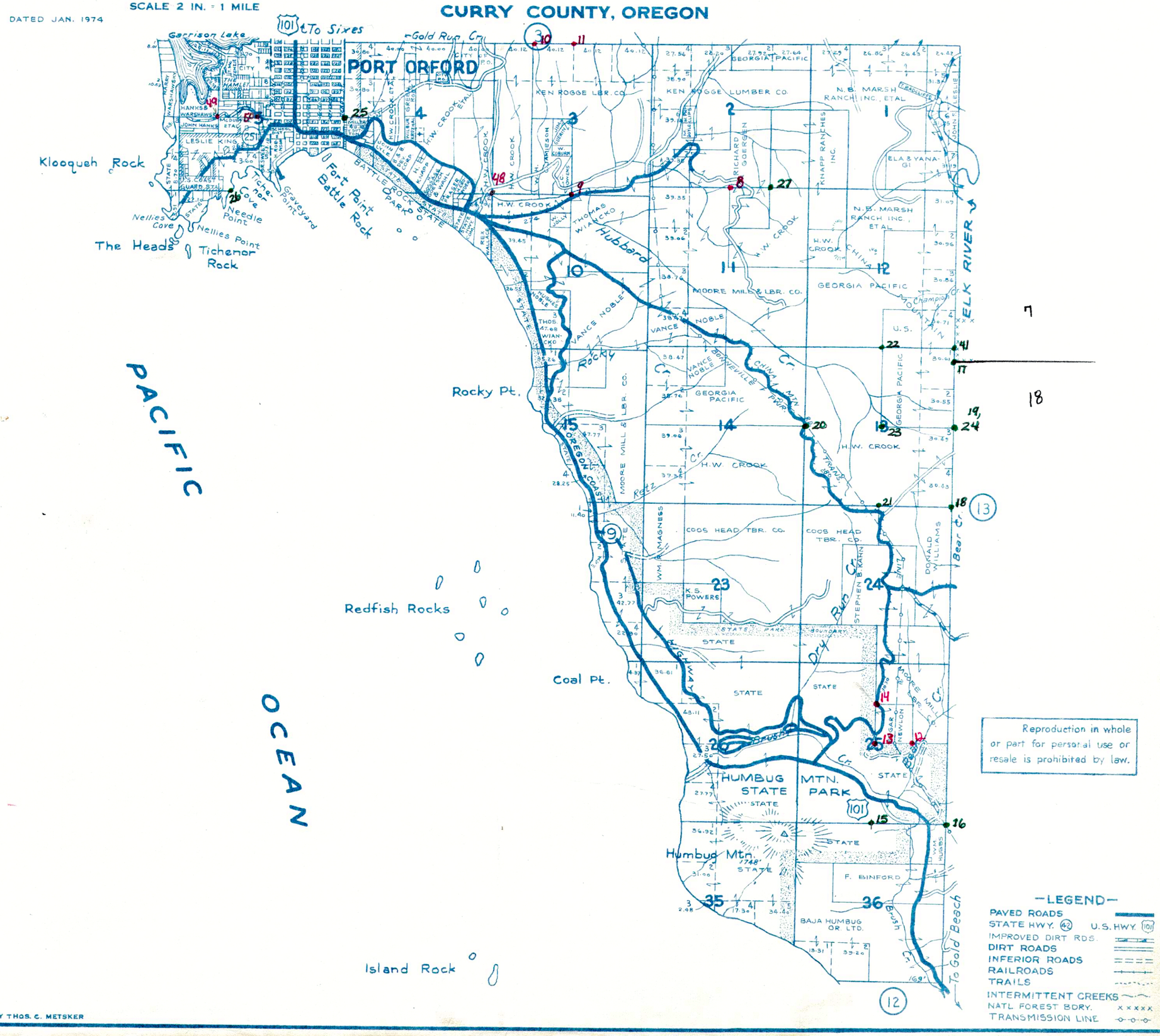

Reproduction in whole or part for personal use or resale is prohibited by law.

—LEGEND—

PAVED ROADS
STATE HWY. 42 U.S. HWY. 101
IMPROVED DIRT RDS.
DIRT ROADS
INFERIOR ROADS
RAILROADS
TRAILS
INTERMITTENT CREEKS
NATL FOREST BDRY.
TRANSMISSION LINE

COPYRIGHT BY THOS. C. METSKER

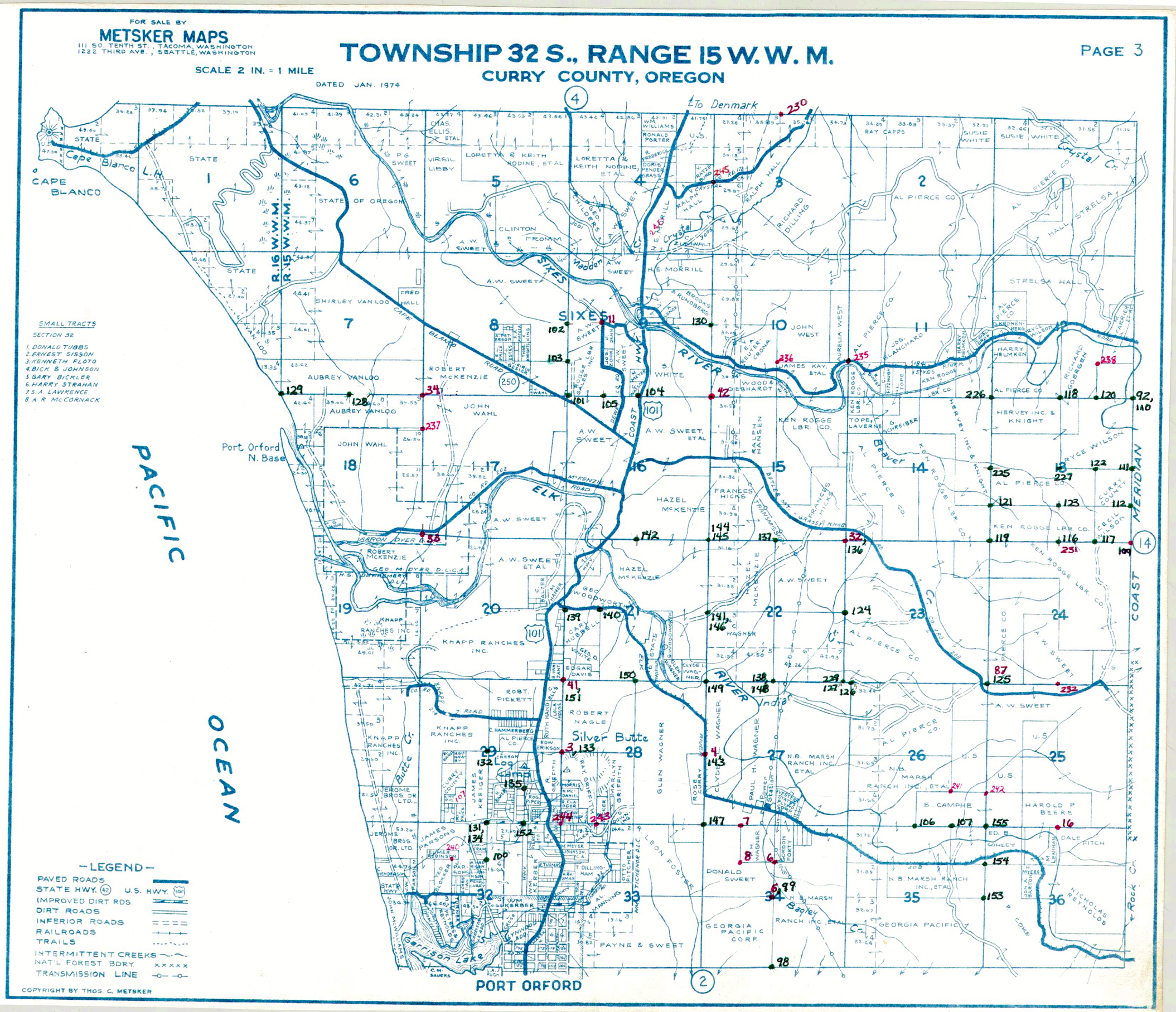
FOR SALE BY
METSKER MAPS
111 SO. TENTH ST., TACOMA, WASHINGTON
1222 THIRD AVE., SEATTLE, WASHINGTON
SCALE 2 IN. = 1 MILE
DATED JAN. 1974
TOWNSHIP 32 S., RANGE 15 W. W. M.
CURRY COUNTY, OREGON
PAGE 3
SMALL TRACTS
SECTION 32
1. DONALD TUBBS
2. ERNEST SISSON
3. KENNETH FLOTO
4. BICK & JOHNSON
5. GARY BICKLER
6. HARRY STRAHAN
7. S. A. LAWRENCE
8. A. R. McCORNACK
PACIFIC
OCEAN
CAPE BLANCO
Cape Blanco L.H.
R. 16 W.W.M.
R. 15 W.W.M.
To Denmark
SIXES
SIXES RIVER
ELK RIVER
Silver Butte
Log Camp
Port Orford N. Base
PORT ORFORD
COAST MERIDIAN
Garrison Lake
Crystal Cr.
Beaver Cr.
Indian Cr.
Bagley Cr.
Rock Cr.
Butte Cr.
STATE OF OREGON
AL PIERCE CO.
KEN ROGGE LBR. CO.
GEORGIA PACIFIC
GEORGIA PACIFIC CORP.
N.B. MARSH RANCH INC. ETAL
KNAPP RANCHES INC.
HAZEL McKENZIE
A.W. SWEET
JOHN WAHL
AUBREY VANLOO
ROBERT McKENZIE
SHIRLEY VANLOO
FRED HALL
CLINTON FROMM
LORETTA & KEITH NODINE, ET AL
VIRGIL LIBBY
CHAS. ELLIS, ETAL
P.G. SWEET
RAY CAPPS
SUSIE WHITE
STRELSA HALL
HALL STRELSA
RICHARD DILLING
RALPH HALL
H.E. MORRILL
JOHN WEST
JAMES KAY, ETAL
WOOD & GEBHARDT
KEN ROGGE LBR. CO.
HERVEY INC. & KNIGHT
RICHARD GOERGEN
HARRY HELMKEN
RYCE WILSON
CECIL WILSON
FRANCES HICKS
RALPH HANSEN
GEO. WOODWORTH
CARL HUBBELL
EDGAR DAVIS
ROBT. PICKETT
ROBERT NAGLE
GLEN WAGNER
CLYDE L. WAGNER
PAUL H. WAGNER
ROSE CURRY
DONALD SWEET
PAYNE & SWEET
B. CAMPHE
HAROLD P. BEERE
DALE FITCH
NICHOLAS REYNOLDS
JAMES KREIGER
JAMES PARSONS
JEROME BROS. OR. LTD.
WM. KERBER
T. DILLINGHAM
AL MANNING
LEON FOSTER
ROBERT McKENZIE
GEO. M. DYER D.L.C.
AARON DYER D.L.C.
N.S. DEFREMERY D.L.C.
—LEGEND—
PAVED ROADS
STATE HWY. 42
U.S. HWY. 101
IMPROVED DIRT RDS.
DIRT ROADS
INFERIOR ROADS
RAILROADS
TRAILS
INTERMITTENT CREEKS
NAT'L FOREST BDRY.
TRANSMISSION LINE
COPYRIGHT BY THOS. C. METSKER

FOR SALE BY
METSKER MAPS
111 SO. TENTH ST., TACOMA, WASH.
1222 THIRD AVE., SEATTLE, WASH.
SCALE 2 IN. = 1 MILE
DATED JAN. 1974

TOWNSHIP 31 S., RANGE 15 W. W. M.
CURRY COUNTY, OREGON

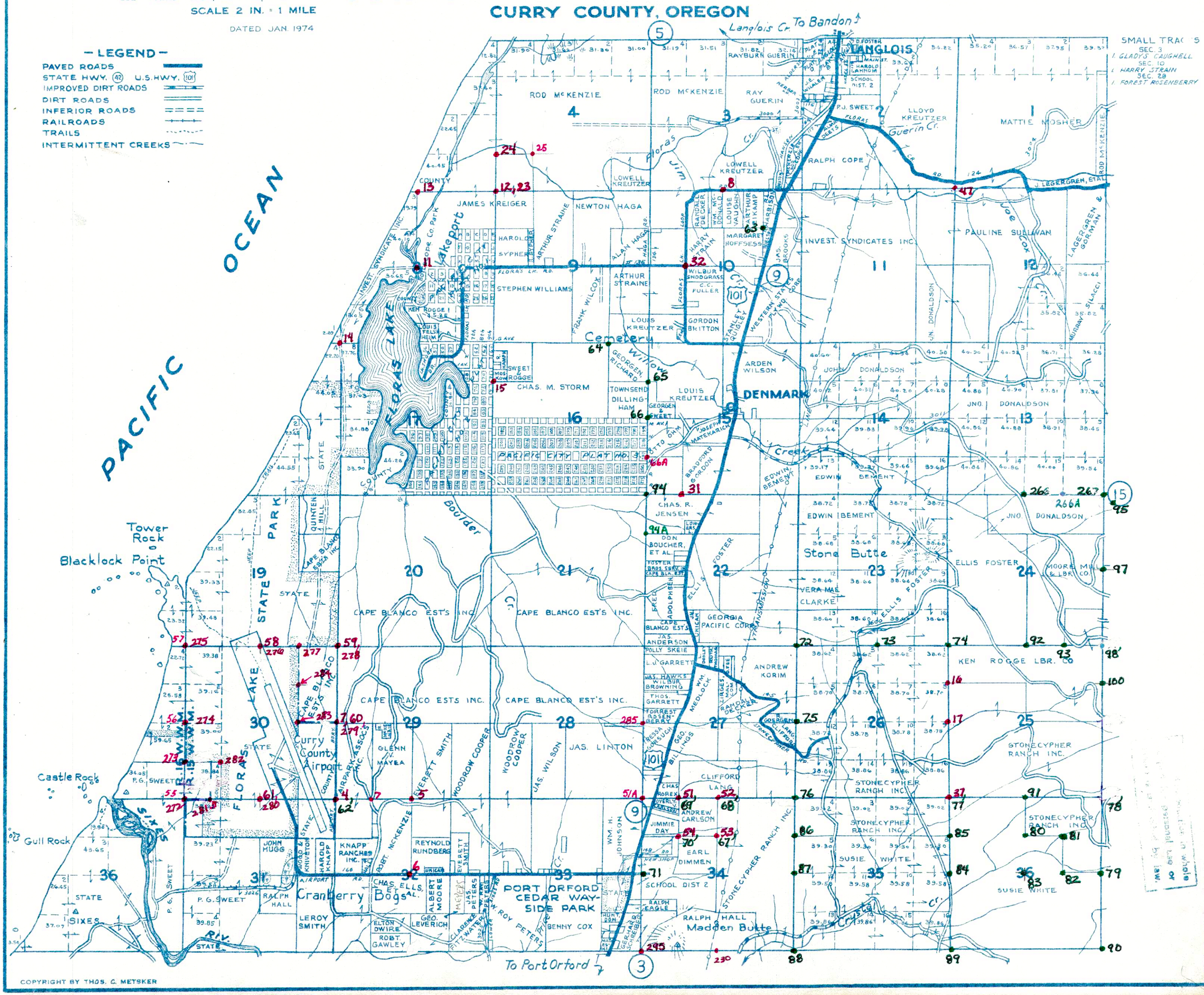

COPYRIGHT BY THOS. C. METSKER

SCALE 2 IN. = 1 MILE

FOR SALE BY

METSKER MAPS

111 SO. TENTH ST., TACOMA, WASH.
1222 THIRD AVE., SEATTLE, WASH.

DATED JAN. 1974

TOWNSHIP 30 S., RANGE 15 W.W.M.

CURRY COUNTIES OREGON

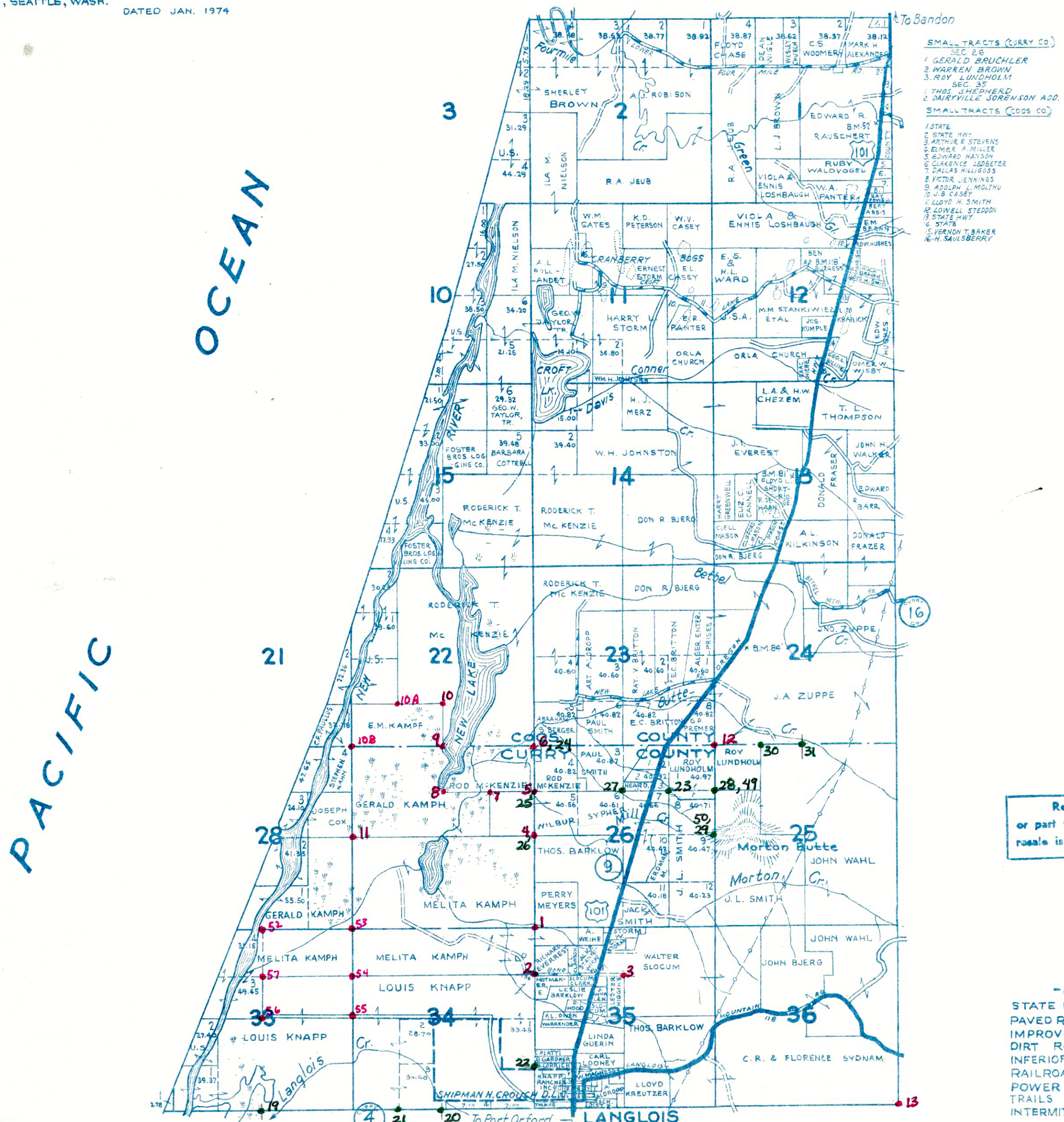

Reproduction in whole or part for personal use or resale is prohibited by law.

-LEGEND-

STATE HWY. (42) U.S. HWY. (101)
PAVED ROADS
IMPROVED ROADS
DIRT ROADS
INFERIOR ROADS
RAILROADS
POWER LINES
TRAILS
INTERMITTENT CREEKS

COPYRIGHT BY THOS. C. METSKER

SCALE - 2 INCHES = 1 MILE

FOR SALE BY
METSKER MAPS
111 SO. TENTH ST., TACOMA, WASHINGTON
1222 THIRD AVE., SEATTLE, WASHINGTON

DATED JAN. 1974

TOWNSHIP 40 S., RANGE 14 W W. M.

CURRY COUNTY, OREGON

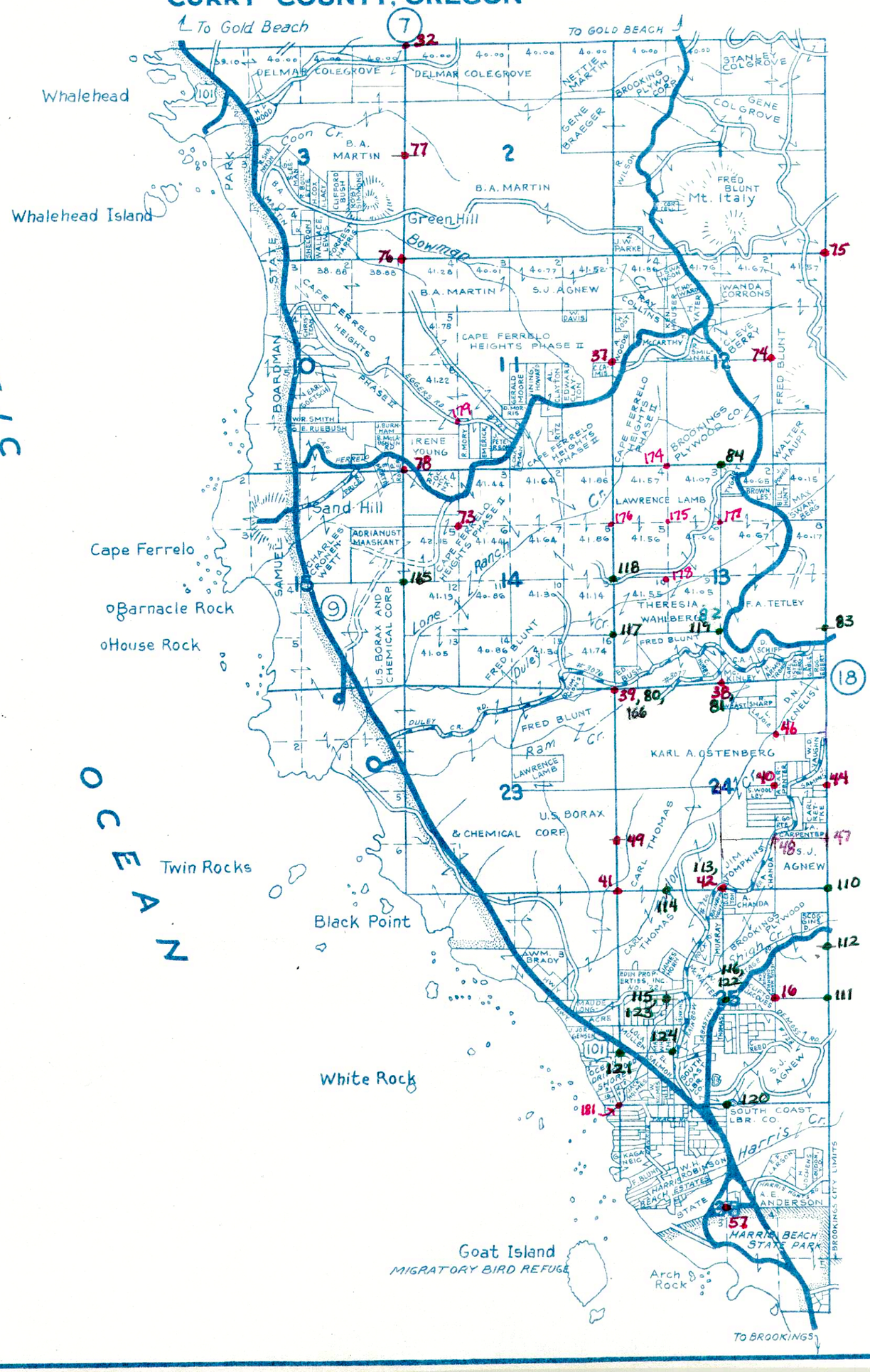

Reproduction in whole or part for personal use or resale is prohibited by law.

—LEGEND—

- PAVED ROADS
- STATE HWY. (42) U.S. HWY. (101)
- IMPROVED DIRT ROADS
- DIRT ROADS
- INFERIOR ROADS
- RAILROADS
- TRAILS
- INTERMITTENT CREEKS

COPYRIGHT BY THOS. C. METSKER

SCALE 2 INCHES = 1 MILE

FOR SALE BY
METSKER MAPS
111 SO. 10TH ST., TACOMA, WASHINGTON
1222 THIRD AVE., SEATTLE, WASHINGTON

TOWNSHIP 39 S., RANGE 14 W. W. M.

CURRY COUNTY, OREGON

DATED JAN. 1974

SMALL TRACTS
SEC. 11
1. OWEN FACKRELL
SEC. 16
1. OSCAR RHODES
SEC. 34
1. GEORGE de BLOCK
2. WM. C. HEISS
3. JAMES BOYKIN
4. HARVEY JOHNSON

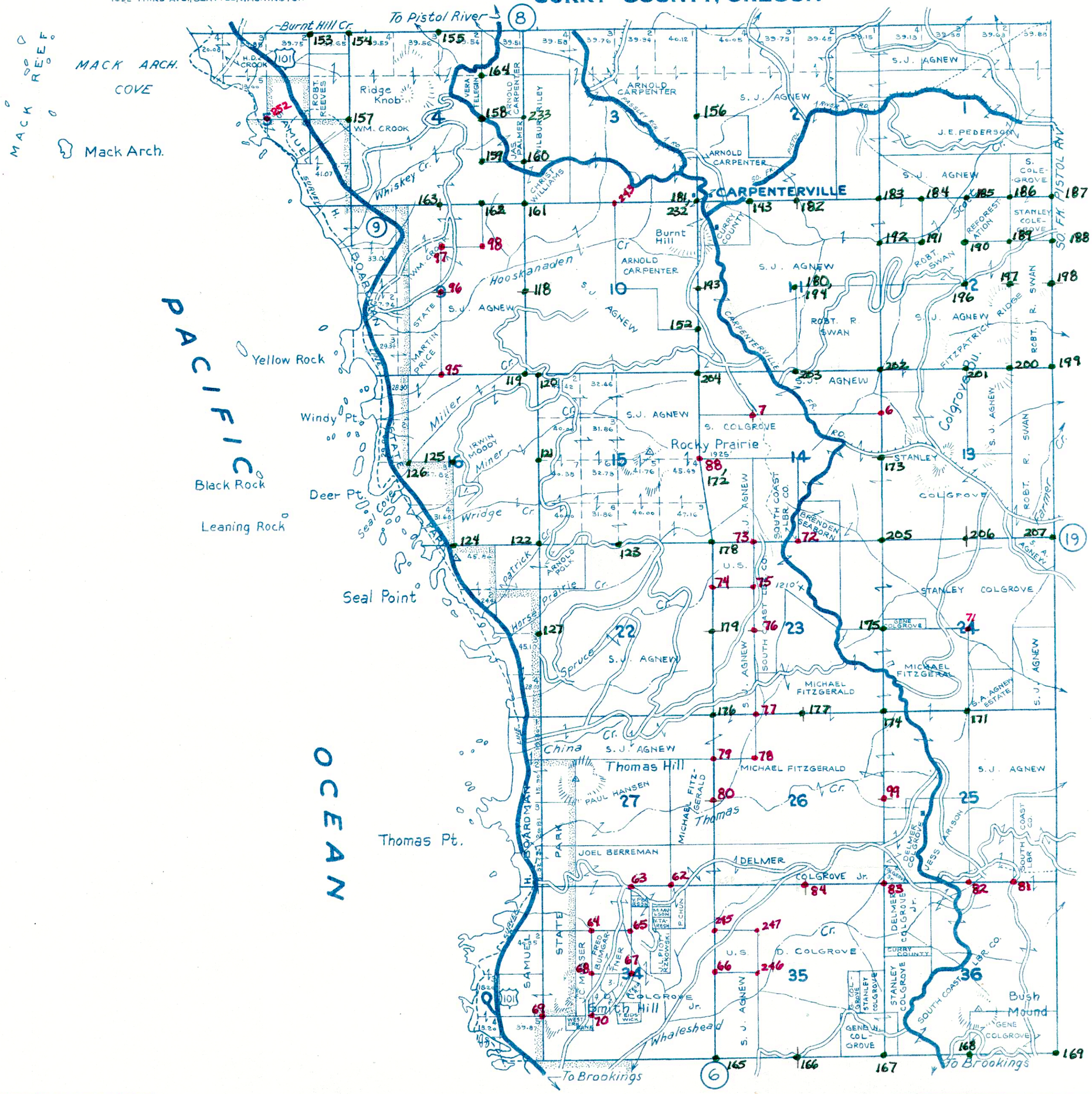

Reproduction in whole or part for personal use or resale is prohibited by law.

—LEGEND—

- PAVED ROADS
- STATE HWY. (42) U.S. HWY. (101)
- IMPROVED DIRT RDS.
- DIRT ROADS
- INFERIOR ROADS
- RAILROADS
- TRAILS
- INTERMITTENT CREEKS

COPYRIGHT BY THOS. C. METSKER

SCALE 2 INCHES = 1 MILE

FOR SALE BY
METSKER MAPS
111 SO. 10TH ST., TACOMA, WASHINGTON
1222 THIRD AVE., SEATTLE, WASHINGTON
DATED JAN. 1974

TOWNSHIP 38 S., RANGE 14 W.W.M.

CURRY COUNTY, OREGON

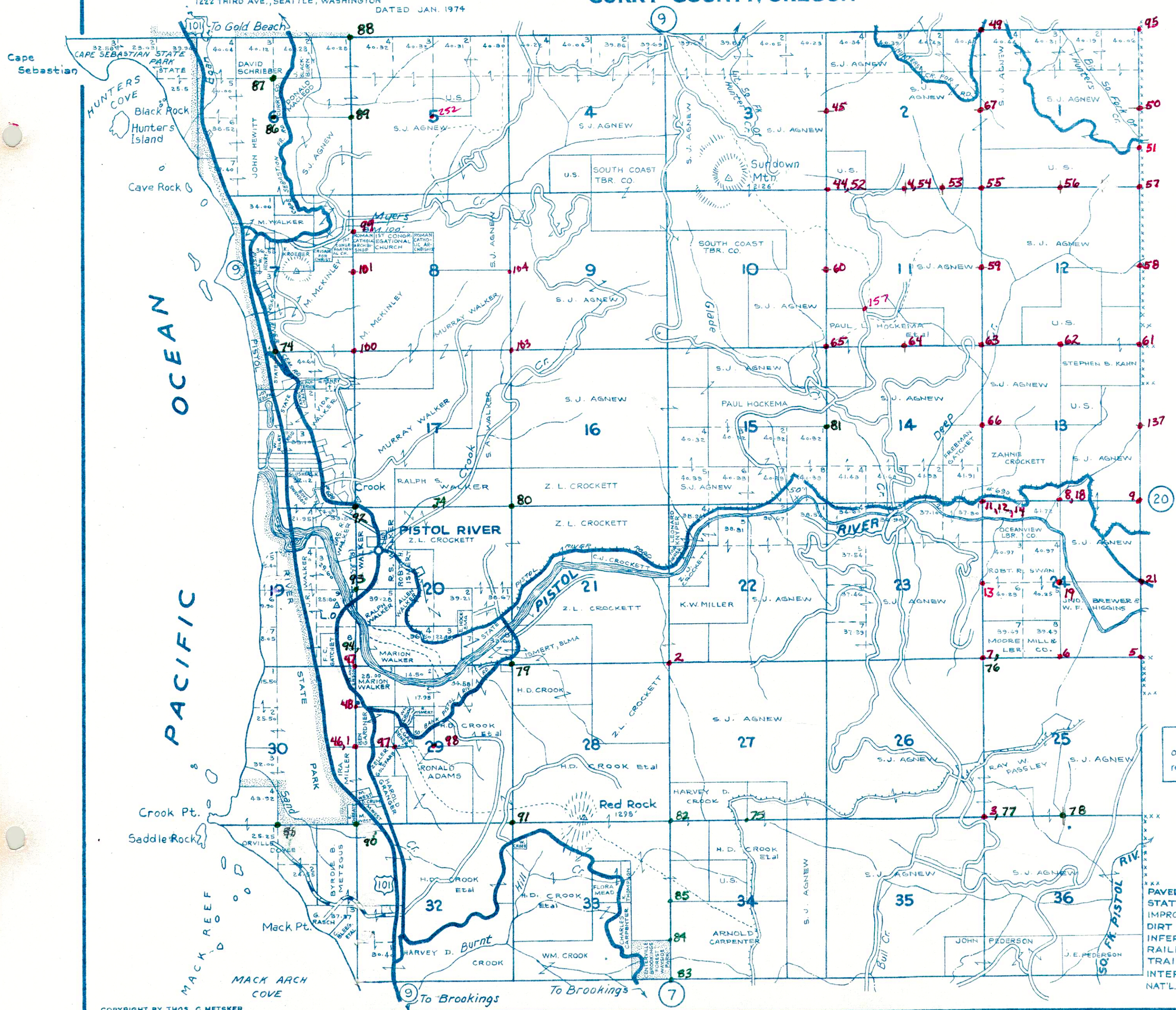

COPYRIGHT BY THOS. G. METSKER

TOWNSHIP 37 S., RANGE 14 W. W. M.

CURRY COUNTY, OREGON

SCALE 2 IN. = 1 MILE

DATED JAN. 1974

FOR SALE BY
METSKER MAPS
111 SO. TENTH ST., TACOMA, WASHINGTON
1222 THIRD AVE., SEATTLE, WASHINGTON

—LEGEND—

- PAVED ROADS
- STATE HWY. (42) U.S. HWY. (101)
- IMPROVED DIRT ROADS
- DIRT ROADS
- INFERIOR ROADS
- RAILROADS
- TRAILS
- INTERMITTENT CREEKS

PACIFIC OCEAN

GOLD BEACH

Gold Hill R.S.

HUNTER CREEK

BUENA VISTA OCEAN WAYSIDE STATE PARK

CAPE SEBASTIAN STATE PARK

Cape Sebastian

Grizzly Mt.

To Wedderburn

To Brookings

To Pistol River

SMALL TRACTS
SEC. 4
1. ELDRED WINNIE
2. GREGORY & UPPDEGRAFF
3. MICHAEL ALLSUP
SEC. 6
1. ROBERT SCHWEERS, ET AL.
2. SCHOOL DIST. #3
SEC. 18
1. NOEL HENNESSY
2. SYLVIA NEIMELA
SEC. 19
1. LEONARD CHANDLER
2. LESTER PERKINS

T. 37 S. R. 15 W.
SEC. 1
1. CORABELLE IRELAND
2. M. MARION LATTOMUS, ET AL.
3. GLEN R. DEXTER
4. DAVID DENTON, ET AL.
SEC. 12
1. CAMAC VENEER INC.
2. ARCHIE THOMAS
3. HALVIN FURNISH
4. GOLD BCH. ASSOC'S ORE. LTD.
SEC. 25
1. LOUIS KUY KENDALL
2. ROBERT TURNER

COPYRIGHT BY THOS. C. METSKER

SCALE 2 INCHES = 1 MILE

FOR SALE BY
METSKER MAPS
111 SO. 10TH ST., TACOMA, WASHINGTON
1222 THIRD AVE., SEATTLE, WASHINGTON

TOWNSHIP 36 S., RANGE 14 W.W. M.

CURRY COUNTY, OREGON

DATED JAN. 1974

SMALL TRACTS

SEC. 25 (RANGE 15 W.W.M.)
1. KNOXTOWN SANITARY DIST.
SEC. 29
1. OWEN SLOAN
2. ROBT. PINKEL

PLAT LIST

RANGE 15 W.W.M.
SEC. 36
A. FITZWATER SUBD.
B. GAUNTLET'S 1ST ADD.

OCEAN

PACIFIC

To Ophir

GEISEL MON. STATE PARK

Hubbard Mound

Otter Pt.

BAGNELL FERRY

WEDDERBURN

GOLD BEACH

Tomcat Hill

Canfield Hill

Canfield Riffle

Gheselle Riffle

Big Prairie

Johnson Prairie

Jacks Prairie

Lake of Woods

Hooter Scooter Prairie

Indian Creek

Elephant Rk

Woodruff Slough

Old Channel

ROGUE RIVER

Squaw Valley

Jack Adams Line

Grimes Rd.

Rogue Rds.

Hunter Creek Pwr. Substation

R 15 W.W.M. | R 14 W.W.M.

CHAMPION INT'L CORP.

GEORGIA PACIFIC

U.S.

C.I.C.

S. DOYLE

KNOX, BAIRD & DAVIS

S.J. AGNEW, ET AL

KATE L. BAILEY ET AL

BAILEY, ZUMWALT & MATHER

UNITED STATES

O. P. FERGUSON

RAY PASSLEY

W. WATSON

THOS. WIANCKO

KENNETH DALTON

WM. CAUGHRAN

JOHNSON DITTO

EUGENE HOLDEN

CHAS. CURRY

ROBT. WHITE ETAL

BROOKINGS PLYWOOD CORP.

JAMES C. RUSSELL

W.M.A. SEIKMAN

M.H. MONSON

DONALD THURN

DON. CAMPBELL

ERNEST McCONNEL

MARION BANNER

F.C. WINKLER

T.W. REMY

D. IMLAH

LLOYD CORP. LTD.

NORMAN BOYD

FRYE, N. BREWER, D. R. VIDLER

H. W. BROOK

J. V. AGNEW, ET AL

NORMA HAMPEL

NEIL RICE

PAUL CONET

THOS. WIANCKO

ANDRIA IEFF

CHAS. BAILEY ET AL

SIMON LUNDRY D.L.C.

DON BUFFINGTON

GOLD BEACH AIRPORT

CITY OF GOLD BEACH

OCEAN VIEW CEMETERY ASSN.

Reservoir

MACE

SMALL TRACTS

101

42

—LEGEND—

- PAVED ROADS
- STATE HWY. (42) U.S. HWY. (101)
- IMPROVED DIRT RDS.
- DIRT ROADS
- INFERIOR ROADS
- RAILROADS
- TRAILS
- INTERMITTENT CREEKS
- NAT'L FOREST BDRY. xxxxxx
- TRANSMISSION LINE

COPYRIGHT BY THOS. C. METSKER

FOR SALE BY
METSKER MAPS
111 SOUTH TENTH ST., TACOMA, WASHINGTON
1222 THIRD AVE., SEATTLE, WASHINGTON

SCALE 2 IN. = 1 MILE

TOWNSHIP 35 S., RANGE 14 W.W. M.

CURRY COUNTY, OREGON

DATED JAN. 1974

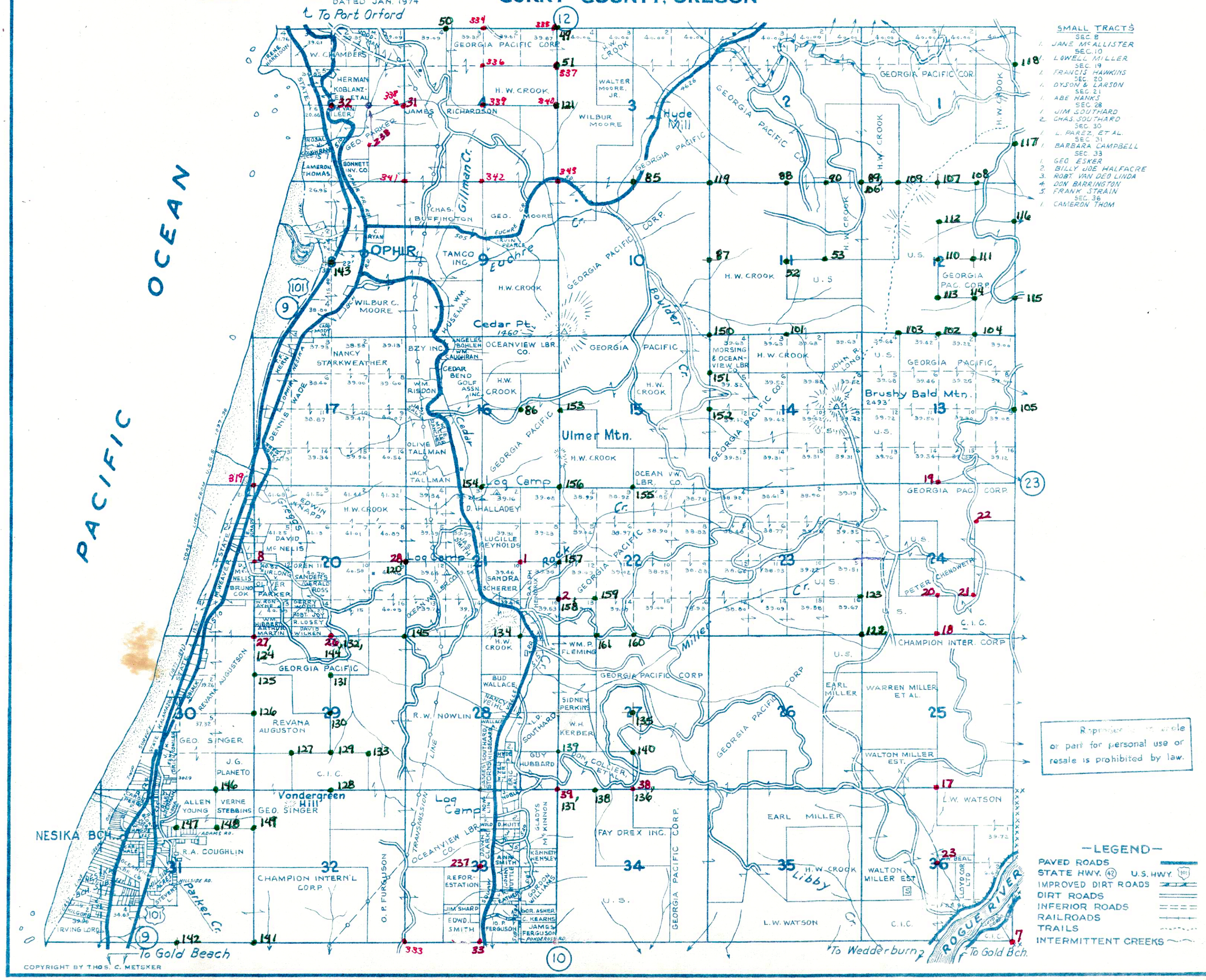

Reproduction in whole or part for personal use or resale is prohibited by law.

COPYRIGHT BY THOS. C. METSKER

FOR SALE BY
METSKER MAPS
111 SO. 10TH ST., TACOMA, WASHINGTON
1222 THIRD AVE., SEATTLE, WASHINGTON

SCALE 2 IN. = 1 MILE

TOWNSHIP 34 S., RANGE 14 W.W.M.
CURRY COUNTY, OREGON

DATED JAN. 1974

Reproduction in whole or part for personal use or resale is prohibited by law.

—LEGEND—

PAVED ROADS
STATE HWY. (42) U.S. HWY. (101)
IMPROVED DIRT ROADS
DIRT ROADS
INFERIOR ROADS
RAILROADS
TRAILS
INTERMITTENT CREEKS
NAT'L FOREST BDRYS. xxxxxx
TRANSMISSION LINE

COPYRIGHT BY THOS. C. METSKER

SCALE 2 IN. - 1 MILE

FOR SALE BY

METSKER MAPS

111 SOUTH 10TH ST., TACOMA, WASHINGTON
1222 THIRD AVE., SEATTLE, WASHINGTON

TOWNSHIP 33 S., RANGE 14 W.W. M.

CURRY COUNTY, OREGON

DATED JAN. 1974

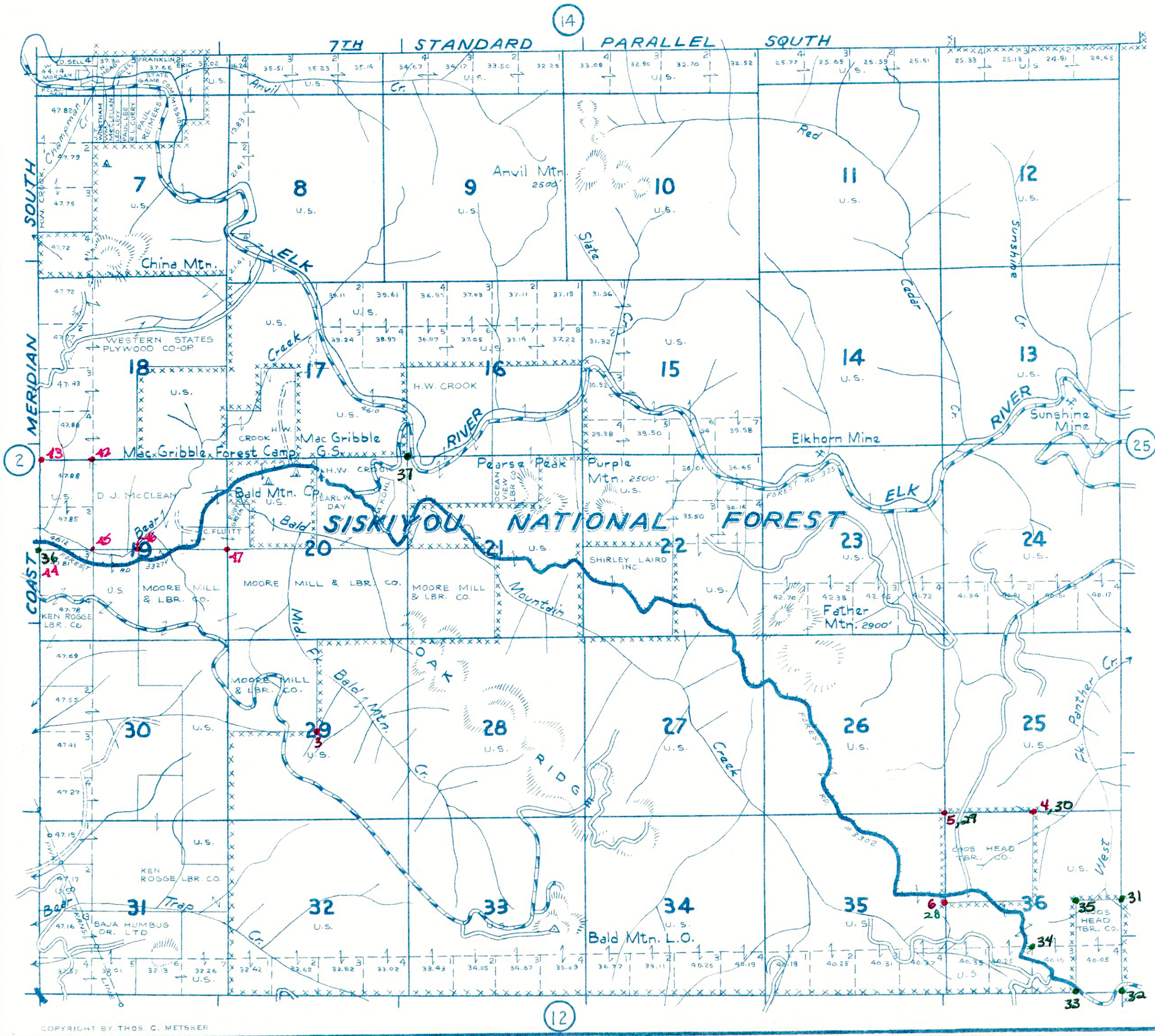

Reproduction in whole or part for personal use or resale is prohibited by law.

--LEGEND--

- STATE HWY. (42) U.S. HWY. (101)
- PAVED HIGHWAYS
- IMPROVED DIRT ROADS
- DIRT ROADS
- INFERIOR ROADS
- RAILROADS
- TRAILS
- INTERMITTENT CREEKS
- NAT'L FOREST BDRY.
- ELEC. PWR. TRANS. LINES

COPYRIGHT BY THOS. C. METSKER

METSKER MAPS TOWNSHIP 32 S., RANGE 14 W. W. M.

111 SO. 10TH ST., TACOMA, WASHINGTON
1222 THIRD AVE., SEATTLE, WASHINGTON

CURRY COUNTY, OREGON

DATED JAN. 1974

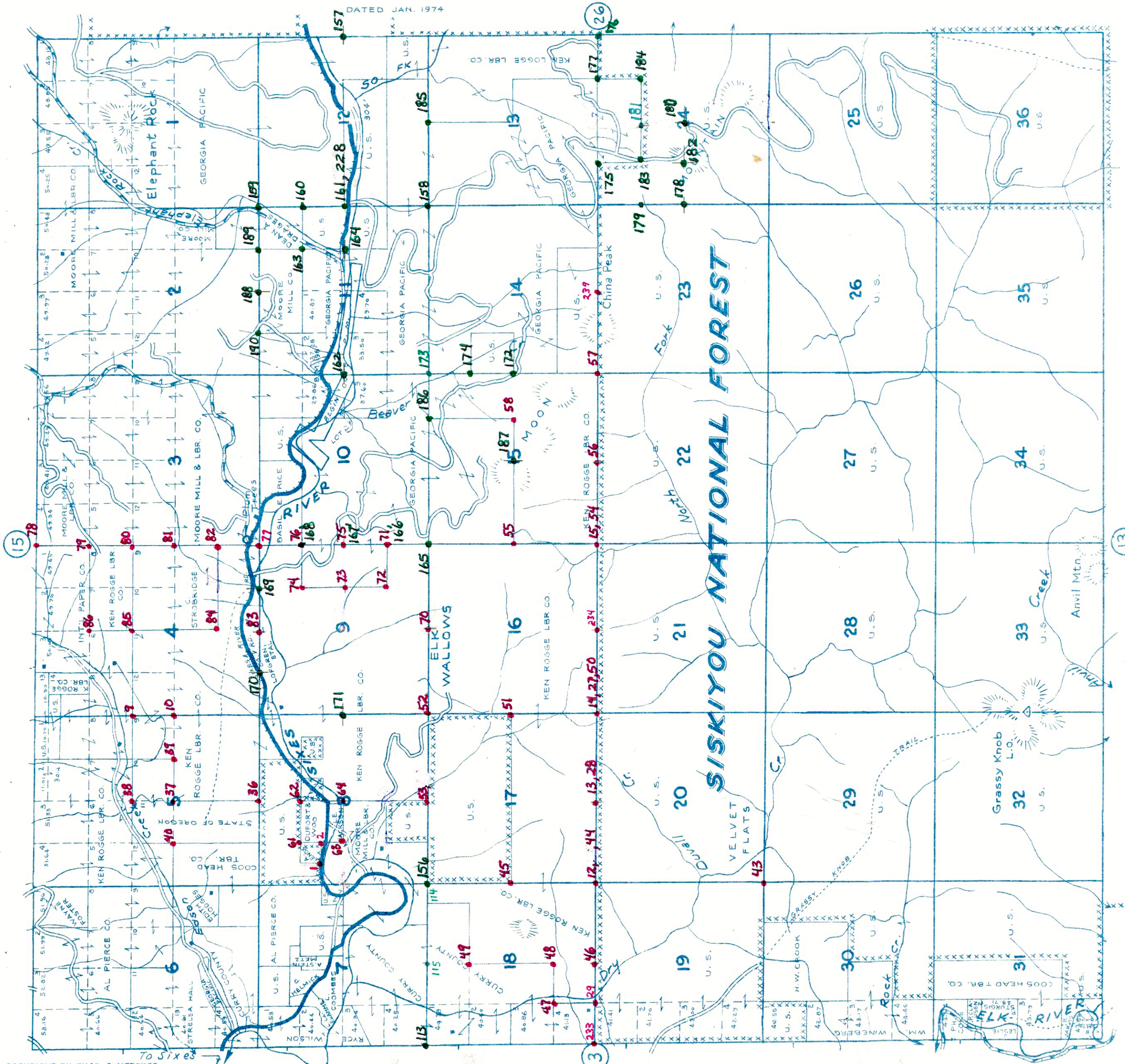

Reproduction in whole or part for personal use or resale is prohibited by law.

—LEGEND—

- PAVED ROADS
- STATE HWY. (42) U.S. HWY. (101)
- IMPROVED DIRT ROADS
- DIRT ROADS
- INFERIOR ROADS
- RAILROADS
- TRAILS
- INTERMITTENT CREEKS
- NAT'L FOREST BDRY.
- TRANSMISSION LINE

COPYRIGHT BY THOS. C. METSKER

FOR SALE BY
METSKER MAPS
111 SO. 10TH ST., TACOMA, WASHINGTON
1222 THIRD AVE., SEATTLE, WASHINGTON

TOWNSHIP 31 S., RANGE 14 W. W. M.

CURRY COUNTY, OREGON

SCALE 2 IN. = 1 MILE

DATED JAN. 1974

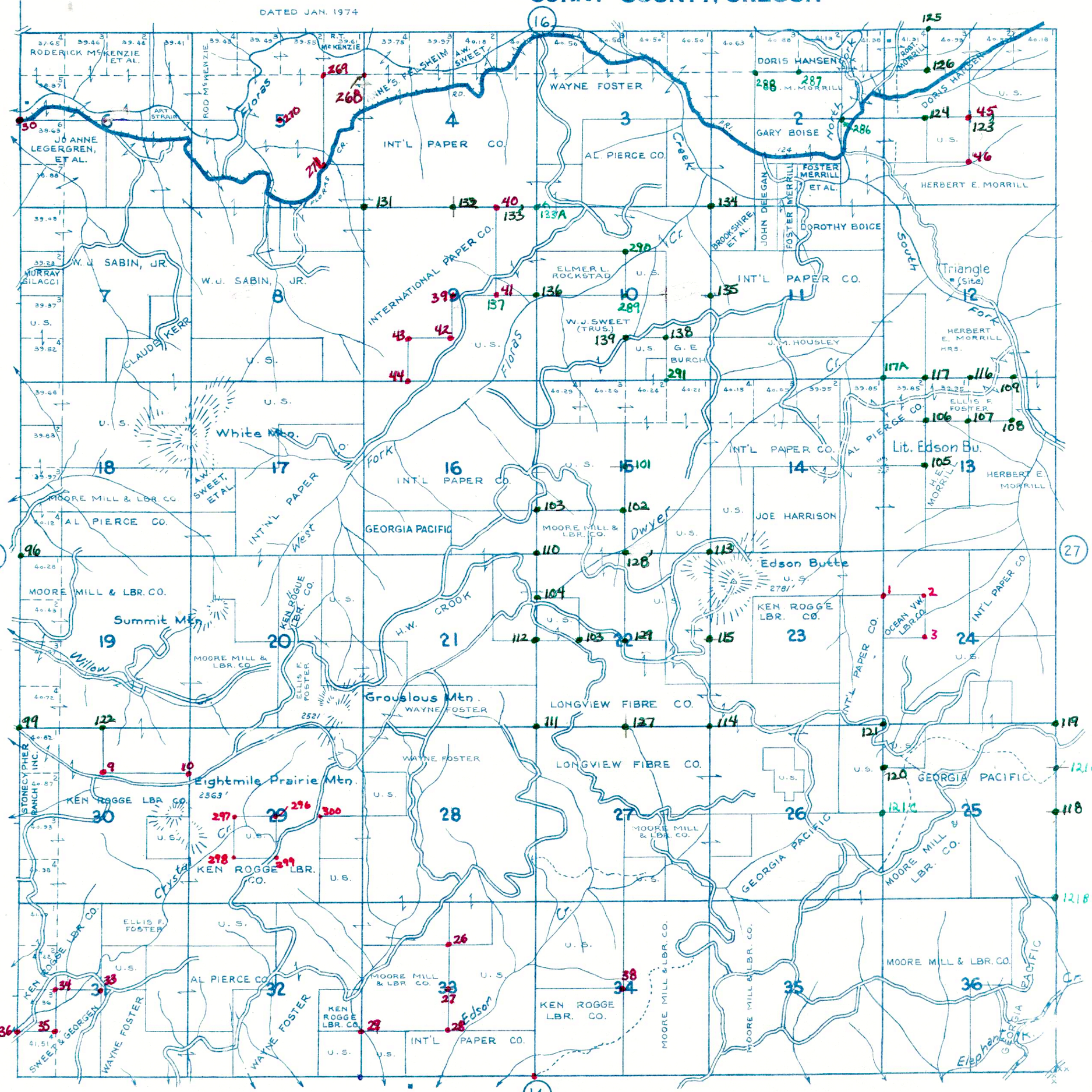

Reproduction in whole or part for personal use or resale is prohibited by law.

—LEGEND—

- PAVED ROADS
- STATE HWY. (42) U.S. HWY. (101)
- IMPROVED DIRT ROADS
- DIRT ROADS
- INFERIOR ROADS
- RAILROADS
- TRAILS
- INTERMITTENT CREEKS
- NAT'L FOREST BDRYS
- TRANSMISSION LINE

COPYRIGHT BY THOS. C. METSKER

SCALE 2 IN. = 1 MILE

FOR SALE BY

METSKER MAPS

111 SO. TENTH ST., TACOMA, WASH.
1222 THIRD AVE., SEATTLE, WASH

TOWNSHIP 30 S., RANGE 14 W.W.M.

CURRY COUNTIES OREGON

DATED JAN. 1974

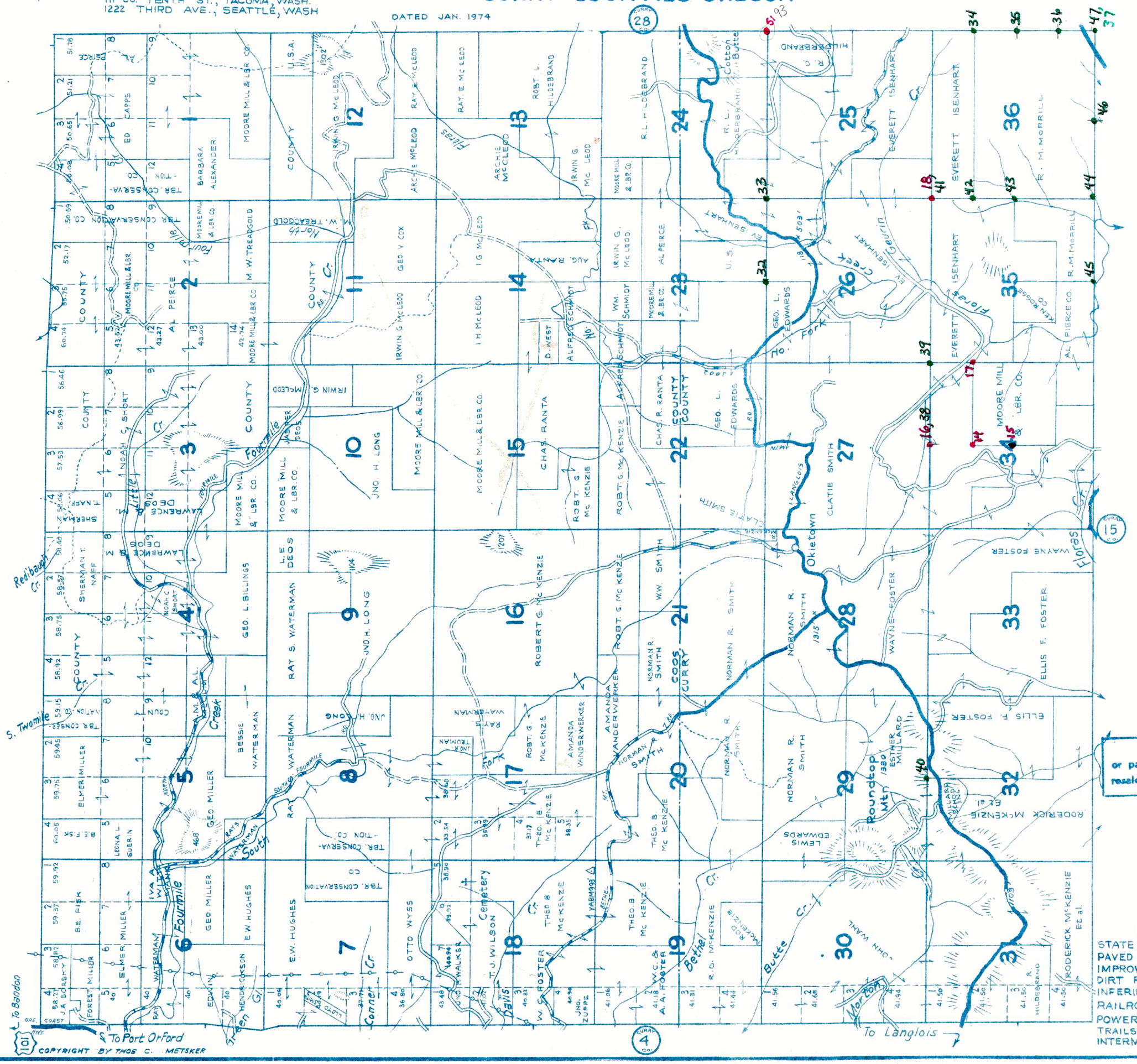

Reproduction in whole or part for personal use or resale is prohibited by law.

LEGEND

- STATE HWY. (42) U.S. HWY. (101)
- PAVED ROADS
- IMPROVED ROADS
- DIRT ROADS
- INFERIOR ROADS
- RAILROADS
- POWER LINES
- TRAILS
- INTERMITTENT CREEKS

SCALE 2 IN. - 1 MILE

FOR SALE BY

METSKER MAPS

111 SOUTH 10TH ST., TACOMA, WASHINGTON
1222 THIRD AVE., SEATTLE, WASHINGTON

DATED JAN. 1974

TOWNSHIP 41 S., RANGE 13 W.W. M.

CURRY COUNTY, OREGON

SMALL TRACTS

SEC. 4
1. TIMBERLINE SUB.
2. CHETCO GRANGE #765

SEC. 5
1. NELLIE VELEY
2. FRED STUTSMAN
3. F.E. REILING
4. HORACE & CHAS. GANTY
5. ELMER BANKUS
6. ELMER BANKUS, ET AL.
7. ARCHDIOCEASE OF PORTLAND
8. AZALEA PARK MANOR
9. BARRETT TRACT
10. BROOKINGS PLAT I

SEC. 6
1. ALLEN R. FLINN
2. HEIKLA TRACT
3. OCEAN VW LUMBER CO.
4. ELIZABETH TRACT
5. SO. COAST LUMBER CO.
6. ROSS & LORING
7. BPO ELKS LODGE #1934
8. BLOCK E BROOKINGS PLAT I
9. AMES TRACT
10. WEIDEMAN & ROGERS
11. 1ST. FED. SAVINGS & LOAN ASSOC.

SEC. 9
1. CHETCO MOBILE EST'S
2. " " " 1st ADD.
3. C.H. RAUSCH
4. MARIAN NIGHTINGALE
5. SEA CLIFF ESTATES
6. MINNIE GLENDENIN
7. NORMAN GLAZEBROOK
8. ELMER RAPKAEGER
9. LYNN HANAKER, ET AL.
10. SYLVESTER FISCHER

SEC. 15
1. WALTER SAYLOR
2. HORTON BROS., INC.

SEC. 16
1. HAROLD VICKERS
2. PACIFIC CREST

SEC. 22
1. KARL & WM CLINKINBEARD
2. R.D. ROWLEY

SEC. 23
1. VICTOR NOEL
2. WOLLAM SUBD.
3. BLAKE & NEAL FINANCE CO.

SEC. 26
1. C & V. WHITAKER
2. JOHN MAYHO

Reproduction in whole or part for personal use or resale is prohibited by law.

--LEGEND--

PAVED ROADS
STATE HWY. (42) U.S. HWY. (101)
IMPROVED ROADS
DIRT ROADS
INFERIOR ROADS
RAILROADS
TRAILS
INTERMITTENT CREEKS
NAT'L FOREST BNDRYS
TRANSMISSION LINE

COPYRIGHT BY THOS. C. METSKER

SCALE 2 INCHES = 1 MILE

FOR SALE BY
METSKER MAPS
111 SO. 10TH ST., TACOMA, WASHINGTON
1222 THIRD AVE., SEATTLE, WASHINGTON

DATED JAN. 1974

TOWNSHIP 40 S., RANGE 13 W.W.M.
CURRY COUNTY, OREGON

(19)

JAMES LYON
SOUTH COAST TIMBER CO.
GENE COLGROVE
Morton Butte
LYNDA NAIRN
S.J. AGNEW
RALPH TRUEN
SOUTH COAST TBR. CO.
SOUTH COAST LBR. CO.
SOUTH COAST TIMBER CO.
Palmer Butte
2052'
FRED BLUNT
DAVID McNELIS
Red Mound
PROTHRO
REDWOOD STATE PARK
ELMER BANKUS
BOY SCOUTS OF AMERICA
E.L. THORNTON
CASTLE SAW MILLS INC.
SOUTH COAST LUMBER CO.
THOMAS COX
ROBERT ALLSUP
DON. PAYNE
PETER J. McNELIS
DONALD WRUBLE
CHAS. W. FORT
Black Mound
BROOKINGS PLYWOOD CORP.
GEO. FITZHUGH
H.W. HENDERSON
EDSON DAVIS
GERALDINE EVERETT
DORENE CLARK
KIMBERLY
ERNEST SMITH
RALPH TEW
LUCIEN LORING
THEO. TAMBA
MRS. ALBINA TAMBA
M. MARTINT
L.F. SANDERS
E. PETERSON
B. KEUSINK
CHARLOTTE CROOK, ETAL
ELIZ. WHITE
HAROLD ERS
JUANITA FIELDS
E. WHITE
ELIZABETH WHITE
JOHN CURRY
Ferry Creek Reservoir
JIMMY CAMPBELL
HENRY KNAPP
Brookings Airport
MILTON GOWMAN
JOHN EBINGER
ANDREW BONDER
Dam
CEMETERY
BROOKINGS
SAMMY COY
S.D.A. DOTSON
E.J. MARTIN
ROONEY RUSH
G. MERRITT
THEO. FREEMAN
DALE BRAY
MAUDE LONG ACRE
TESCO
Wilson Cr.
Little Emily Cr.
Big Emily Cr.
Neil Cr.
Hamilton Cr.
Jack Cr.
Carey Cr.
Mayfield Cr.
Bravo Cr.
Chetco River
North Fork Chetco
To Brookings
To Harbor
To Crescent City
To Gold Beach
To Agness
To Grants Pass
To Carpenterville

Reproduction in whole or part for personal use or resale is prohibited by law.

—LEGEND—
PAVED ROADS
STATE HWY. (42) U.S. HWY. (101)
IMPROVED DIRT RDS.
DIRT ROADS
INFERIOR ROADS
RAILROADS
TRAILS
INTERMITTENT CREEKS
NATL FOREST BDRY. XXXXX
TRANSMISSION LINE

COPYRIGHT BY THOS. C. METSKER

SCALE 2 INCHES = 1 MILE

FOR SALE BY
METSKER MAPS
111 SO. 10TH ST., TACOMA, WASHINGTON
1222 THIRD AVE., SEATTLE, WASHINGTON

DATED JAN. 1974

TOWNSHIP 39 S., RANGE 13 W.W. M.

CURRY COUNTY, OREGON

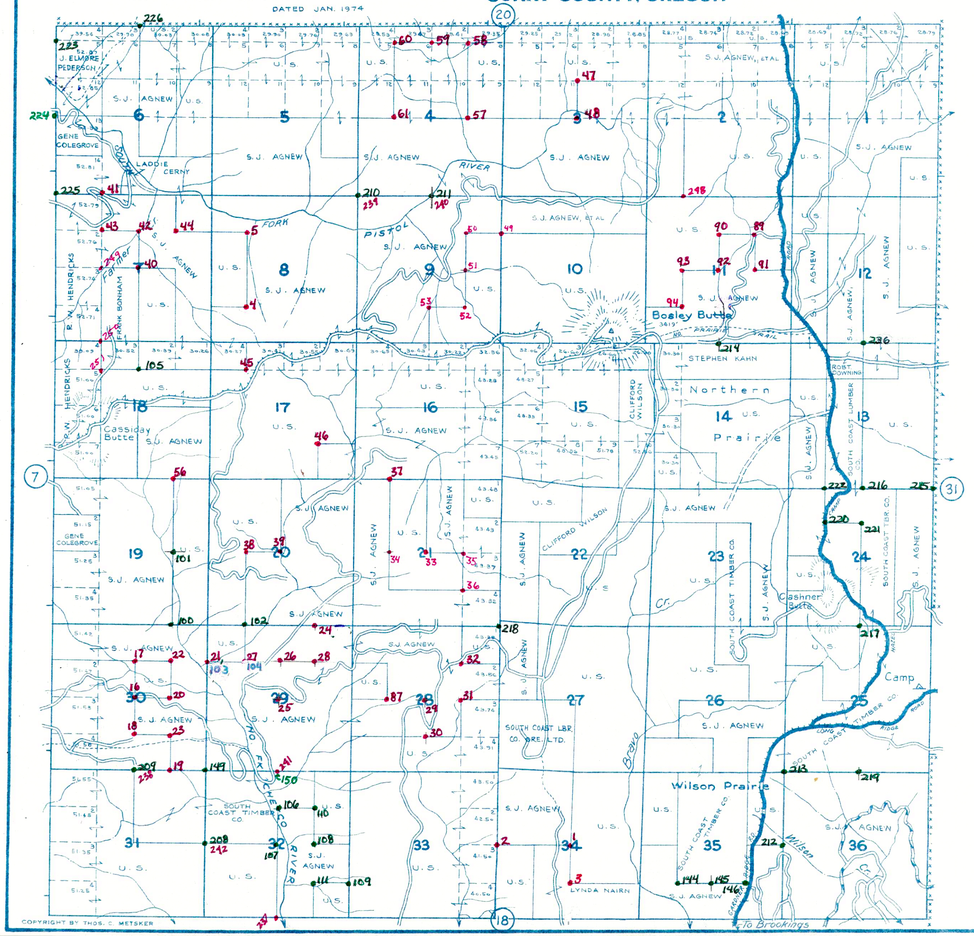

Reproduction in whole or part for personal use or resale is prohibited by law.

—LEGEND—
PAVED ROADS
STATE HWY. (42) U.S. HWY. (101)
IMPROVED DIRT RDS
DIRT ROADS
INFERIOR ROADS
RAILROADS
TRAILS
INTERMITTENT CREEKS
NAT'L FOREST BDRY.
TRANSMISSION LINE

COPYRIGHT BY THOS. C. METSKER

FOR SALE BY
METSKER MAPS
111 SO. TENTH ST., TACOMA, WASHINGTON
1222 THIRD AVE., SEATTLE, WASHINGTON

TOWNSHIP 38 S., RANGE 13 W. W. M.

CURRY COUNTY, OREGON

SCALE 2 IN. = 1 MILE

DATED JAN. 1974

Reproduction in whole or part for personal use or resale is prohibited by law.

—LEGEND—

PAVED ROADS
STATE HWY. (42) U.S. HWY. (101)
IMPROVED DIRT ROADS
DIRT ROADS
INFERIOR ROADS
RAILROADS
TRAILS
INTERMITTENT CREEKS

COPYRIGHT BY THOS. C. METSKER

SCALE 2 IN. = 1 MILE

FOR SALE BY
METSKER MAPS
111 SO. TENTH ST., TACOMA, WASHINGTON
1222 THIRD AVE., SEATTLE, WASHINGTON

TOWNSHIP 36 S., RANGE 13 W. W. M.

CURRY COUNTY, OREGON

DATED JAN. 1974

Little Silver Cr.
ROGUE RIVER
Bradford
Kimball Hill
Skookumhouse Butte
Quosatana
Wilson Cab.
Woodruff Cab.
SISKIYOU NATIONAL FOREST
Frits the Cabin
Frog Lk.
Signal Buttes
3486'
Quosatana Butte
McKinley Mine
To Wildhorse Forest Camp
To Pistol River
Creek

BOB ROOT ETAL
OCEAN VW. LBR. CO.
AGNEW EST.
OCEAN VIEW LUMBER CO.
WESLEY CLARNO
CHAMPION INTERNATIONAL CORP.
MOORE MILL & LUMBER CO.
LLOYD CORP.
ROBT CAUGHLIN
C. L. THOM
GEORGIA PACIFIC
MARY RICE, ET AL
TIMBER SERVICES INC.
HELEN LEACH
DELLA W. NICHOLS
THOS. WLANCHO
C.I.C.

Reproduction in whole or part for personal use or resale is prohibited by law.

—LEGEND—
PAVED ROADS
STATE HWY. (42) U.S. HWY. (101)
IMPROVED DIRT RDS.
DIRT ROADS
INFERIOR ROADS
RAILROADS
TRAILS
INTERMITTENT CREEKS
NATIONAL FOREST BDRY
TRANSMISSION LINE

COPYRIGHT BY THOS. C. METSKER

FOR SALE BY
METSKER MAPS
111 SO. TENTH ST., TACOMA, WASHINGTON
1222 THIRD AVE., SEATTLE, WASHINGTON

TOWNSHIP 35 S., RANGE 13 W.W. M.

CURRY COUNTY, OREGON

SCALE 2 IN. = 1 MILE

DATED JAN. 1974

SMALL TRACTS
SEC. 31
1. WILDER EBY
2. CAMERON THOM

Reproduction in whole or part for personal use or resale is prohibited by law.

—LEGEND—
PAVED ROADS
STATE HWYS. (42) U.S. HWYS. (101)
IMPROVED DIRT ROADS
DIRT ROADS
INTERIOR ROADS
RAILROADS
TRAILS
INTERMITTENT CREEKS
NAT'L FOREST BDRYS. XXXXXX
TRANSMISSION LINE

COPYRIGHT BY THOS. C. METSKER

SCALE - 2 INCHES = 1 MILE

FOR SALE BY
METSKER MAPS
111 SO. 10th ST., TACOMA, WASHINGTON
1222 THIRD AVE, SEATTLE, WASHINGTON

TOWNSHIP 34 S., RANGE 13 W.W. M.
CURRY COUNTY, OREGON

DATED JAN. 1974

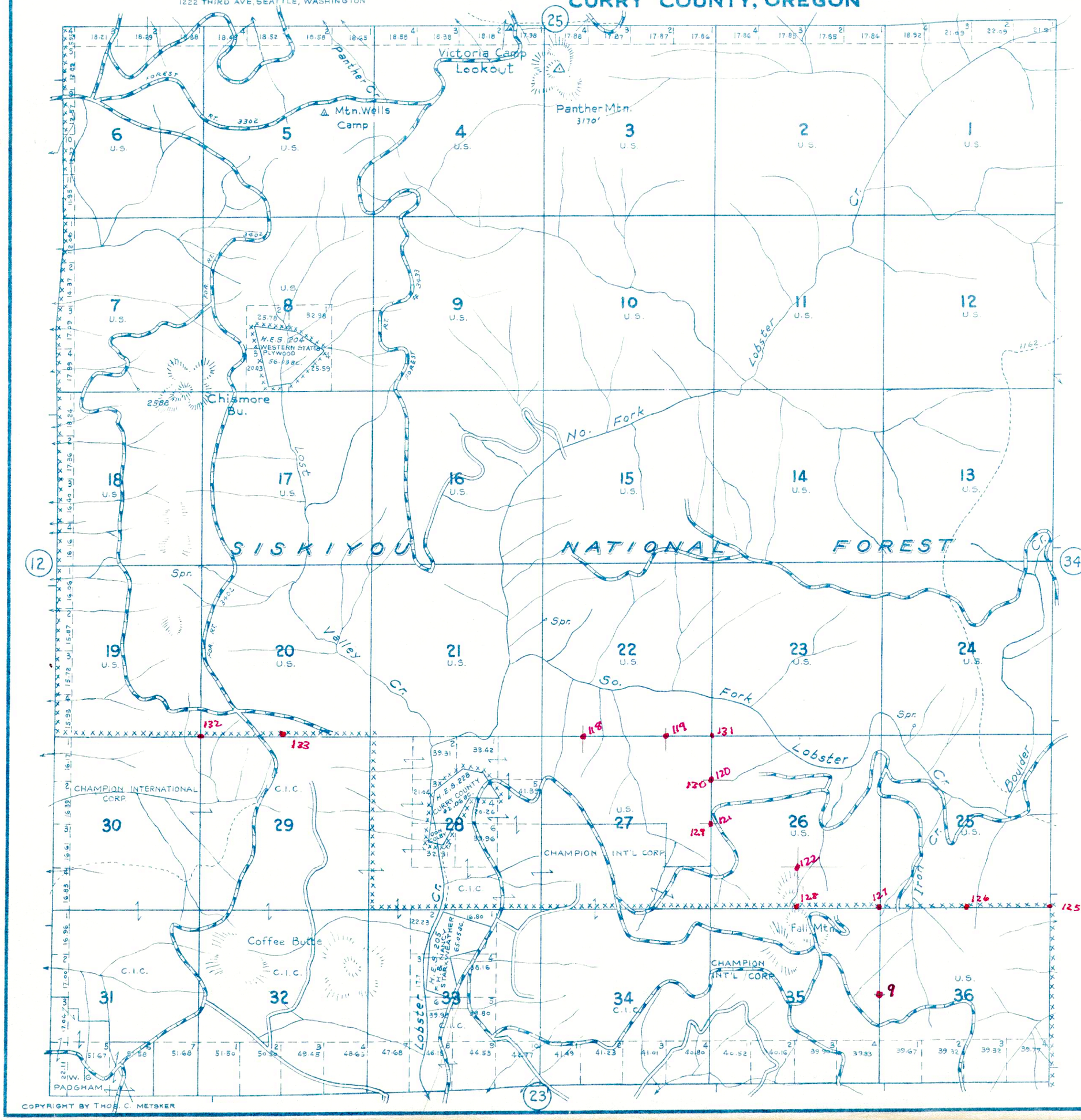

Reproduction in whole or part for personal use or resale is prohibited by law.

--LEGEND--
PAVED ROADS
STATE HWYS. (42) U.S. HWYS. (101)
IMPROVED ROADS
DIRT ROADS
INFERIOR ROADS
RAILROADS
TRAILS
INTERMITTENT CREEKS
NAT'L FOREST BDRY.
TRANSMISSION LINES

COPYRIGHT BY THOS. C. METSKER

FOR SALE BY
METSKER MAPS
111 SO. TENTH ST., TACOMA, WASHINGTON
1222 THIRD AVE., SEATTLE, WASHINGTON

TOWNSHIP 32 S., RANGE 13 W.W.M.

CURRY COUNTY, OREGON

SCALE 2 IN. = 1 MILE

DATED JAN. 1974

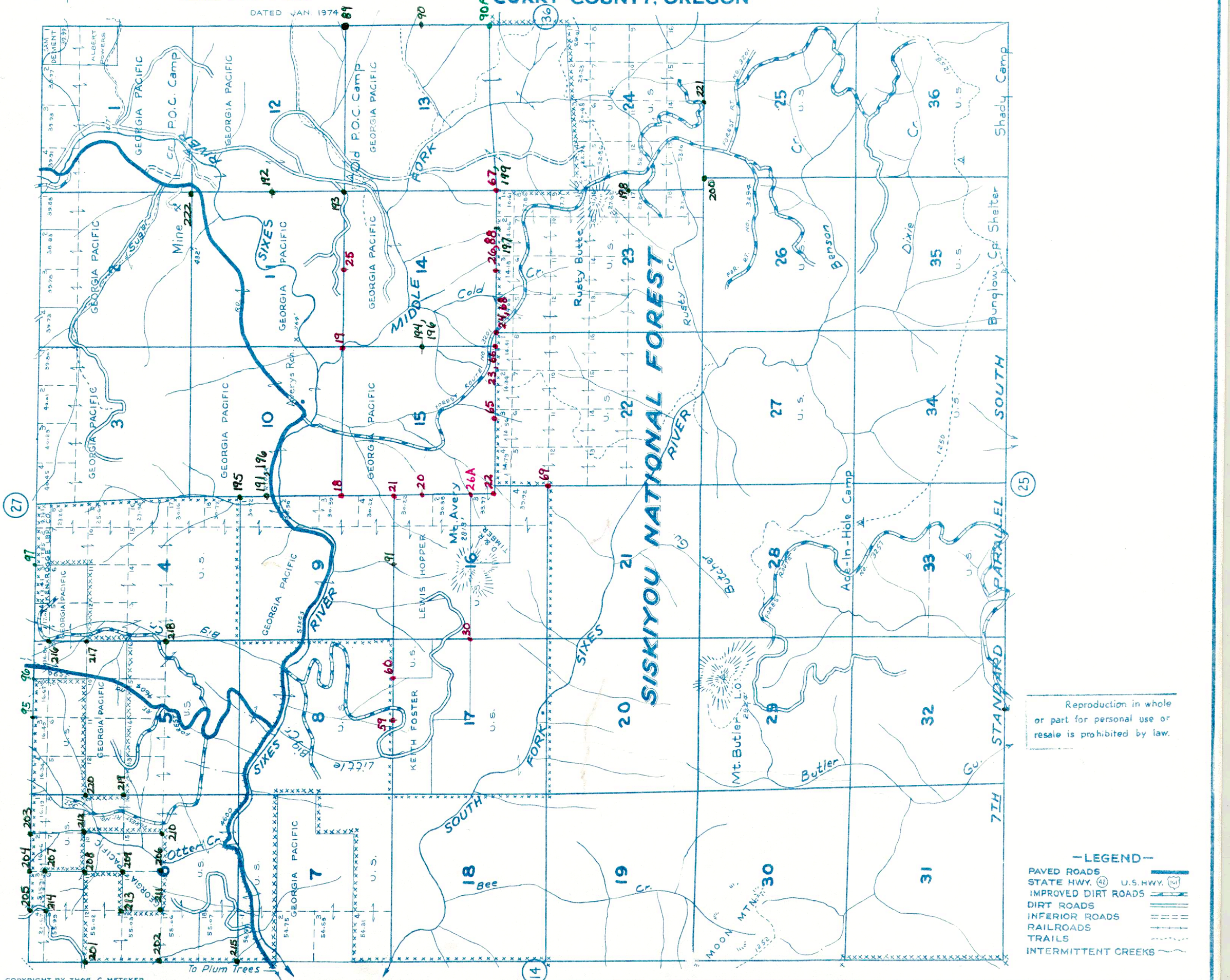

Reproduction in whole or part for personal use or resale is prohibited by law.

—LEGEND—

- PAVED ROADS
- STATE HWY. (42) U.S. HWY. (101)
- IMPROVED DIRT ROADS
- DIRT ROADS
- INFERIOR ROADS
- RAILROADS
- TRAILS
- INTERMITTENT CREEKS

COPYRIGHT BY THOS. C. METSKER

SCALE 2 IN. = 1 MILE

FOR SALE BY

METSKER MAPS

111 SO. TENTH ST., TACOMA, WASH.
1222 THIRD AVE., SEATTLE, WASH.

TOWNSHIP 31 S., RANGE 13 W.W.M.

CURRY COUNTIES OREGON

CURRY CO. DATED JAN. 1974

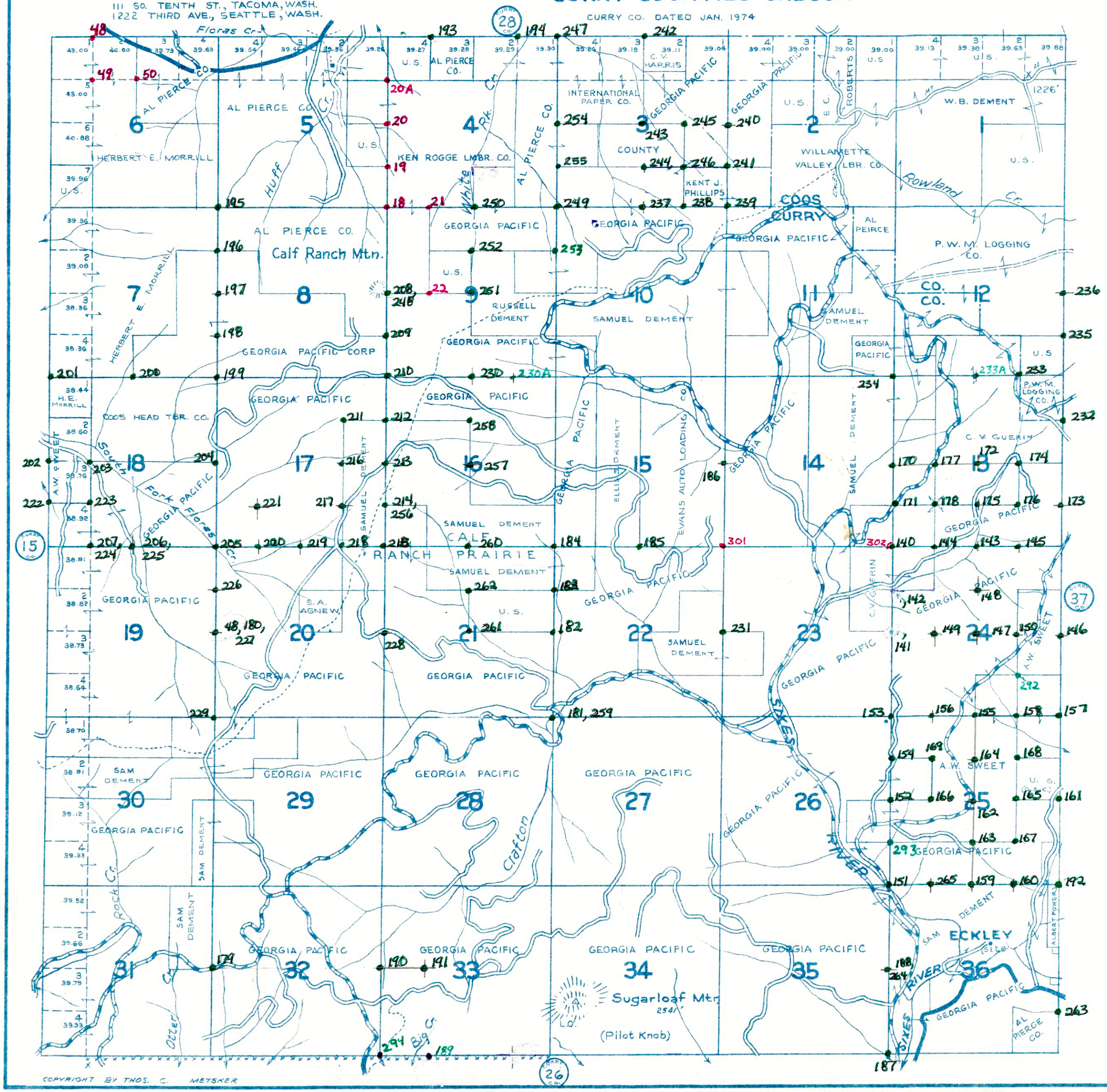

Reproduction in whole or part for personal use or resale is prohibited by law.

LEGEND

STATE HWY. 42 U.S. HWY. 101
PAVED ROADS
IMPROVED ROADS
DIRT ROADS
INFERIOR ROADS
RAILROADS
POWER LINES
NAT'L FOREST BDYRS
INTERMITTENT CREEKS
TRAILS

COPYRIGHT BY THOS. C. METSKER

SCALE: 2 INCHES = 1 MILE

FOR SALE BY:
METSKER MAPS
111 SO. 10TH ST., TACOMA, WASHINGTON
1222 THIRD AVE., SEATTLE, WASHINGTON

TOWNSHIP 41 S., RANGE 12 W. W. M.

CURRY COUNTY, OREGON

DATED JAN. 1974

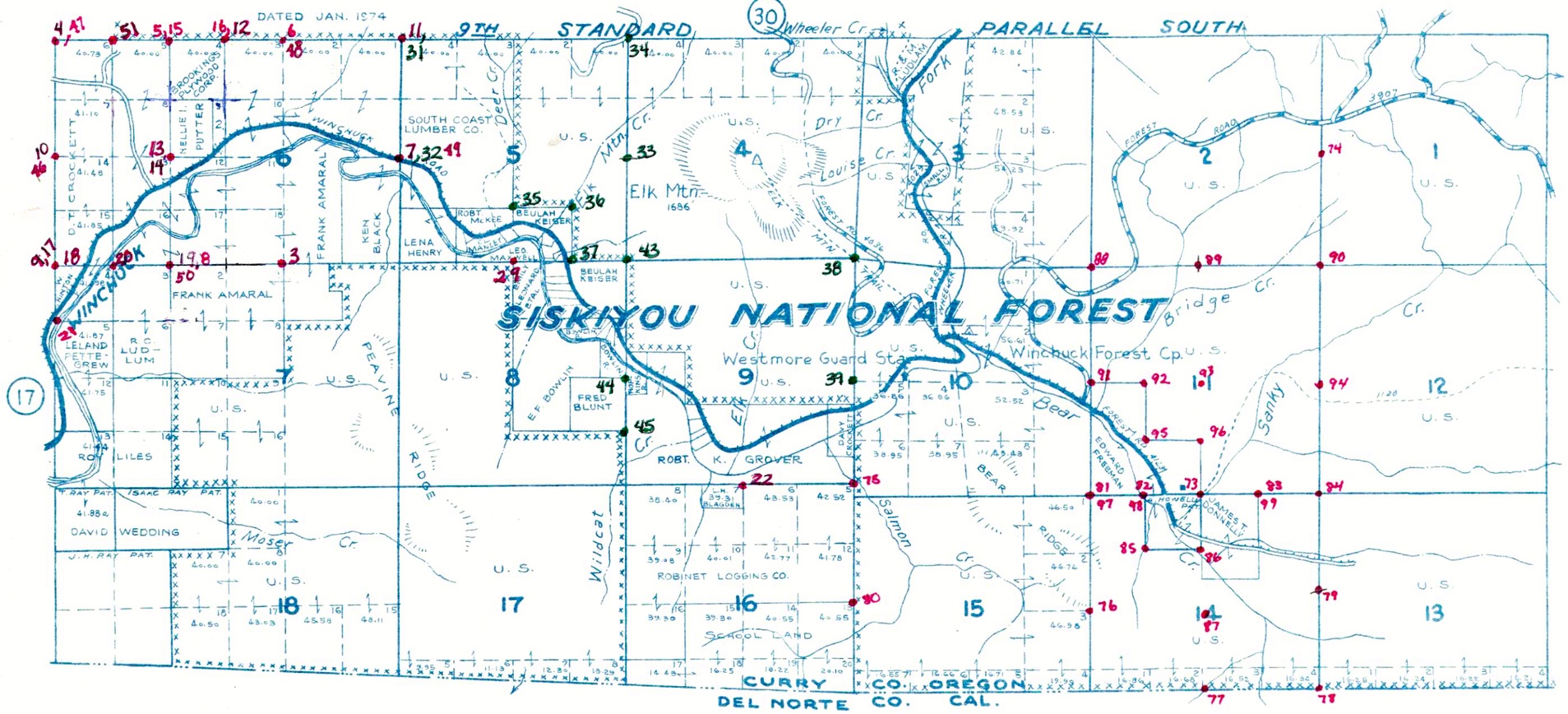

Reproduction in whole or part for personal use or resale is prohibited by law.

—LEGEND—

- PAVED ROADS
- STATE HWY. (42) U. S. HWY. (101)
- IMPROVED DIRT RDS.
- DIRT ROADS
- INFERIOR ROADS
- RAILROADS
- TRAILS
- INTERMITTENT CREEKS
- NAT'L. FOREST BDRY.
- TRANSMISSION LINE

COPYRIGHT BY THOS. C. METSKER

SCALE 2 INCHES = 1 MILE

FOR SALE BY
METSKER MAPS
111 SO. TENTH ST., TACOMA, WASHINGTON
1222 THIRD AVE., SEATTLE, WASHINGTON
DATED JAN. 1974

TOWNSHIP 39 S., RANGE 12 W. W. M.

CURRY COUNTY, OREGON

SISKIYOU NATIONAL FOREST

Reproduction in whole or part for personal use or resale is prohibited by law.

—LEGEND—
PAVED ROADS
STATE HWY. (42) U.S. HWY. (101)
IMPROVED DIRT ROADS
DIRT ROADS
INFERIOR ROA
RAILROADS
TRAILS
INTERMITTENT CREEKS
NAT'L FOREST BDRY.
TRANSMISSION LINES

COPYRIGHT BY THOS. C. METSKER

SCALE 2 IN. = 1 MILE

FOR SALE BY

METSKER MAPS

111 SOUTH 10TH ST., TACOMA, WASHINGTON
1222 THIRD AVE., SEATTLE, WASHINGTON

DATED JAN. 1974

TOWNSHIP 38 S., RANGE 12 W.W.M.

CURRY COUNTY, OREGON

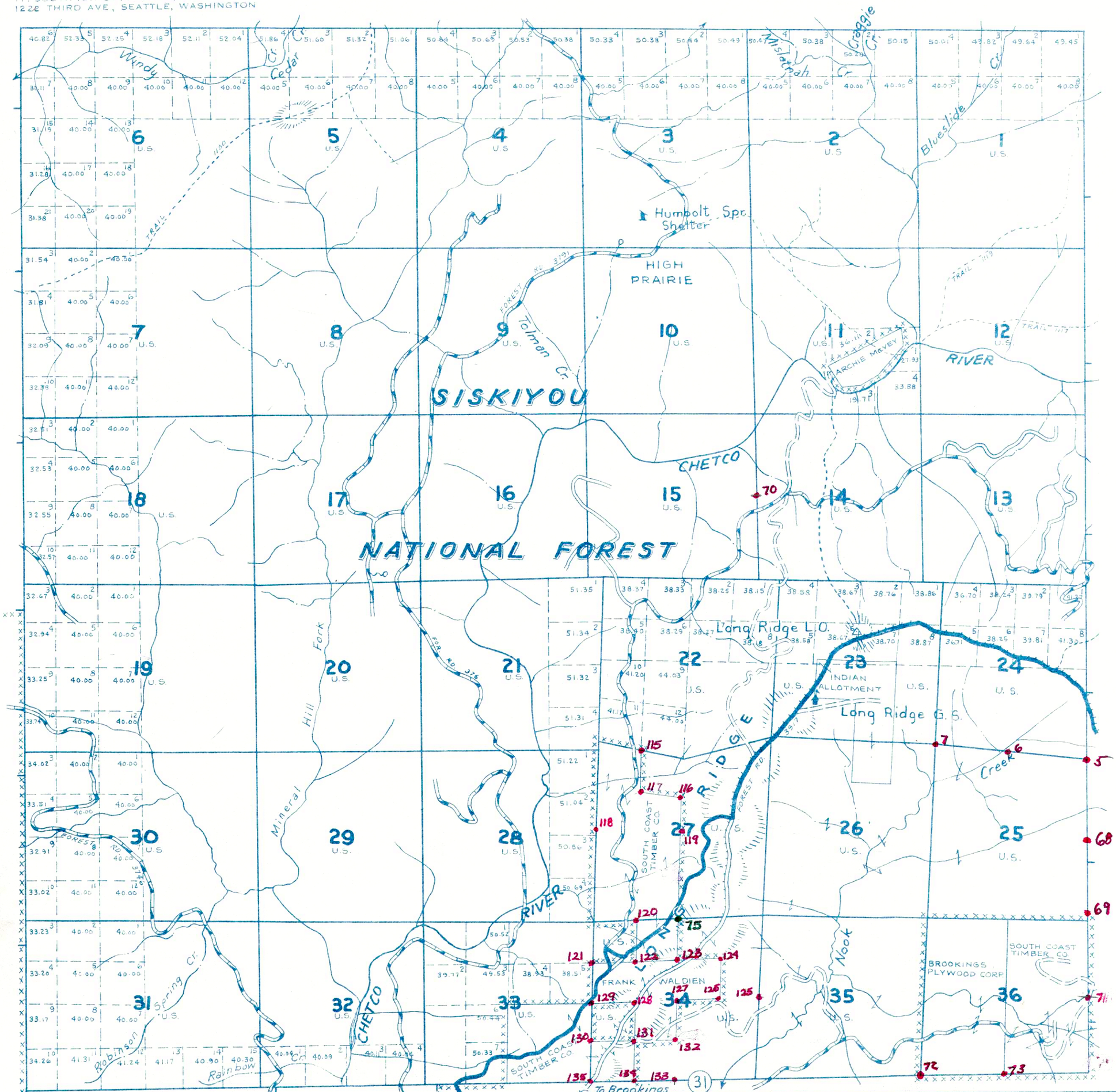

Reproduction in whole or part for personal use or resale is prohibited by law.

--LEGEND--

STATE HWY. (38) U.S. HWY. (199)
PAVED HIGHWAYS
IMPROVED DIRT ROADS
DIRT ROADS
INFERIOR ROADS
RAILROADS
TRAILS
INTERMITTENT CREEKS
NAT'L FOREST BDRY.
ELEC. PWR. TRANS. LINES
IRRIGATION CANALS

COPYRIGHT BY THOS. C. METSKER

SCALE : 2 INCHES = 1 MILE

FOR SALE BY

METSKER MAPS

111 SO. TENTH AVE., TACOMA, WASHINGTON
1222 THIRD AVE., SEATTLE, WASHINGTON

DATED JAN. 1974

TOWNSHIP 35 S., RANGE 12 W. W. M.

CURRY COUNTY, OREGON

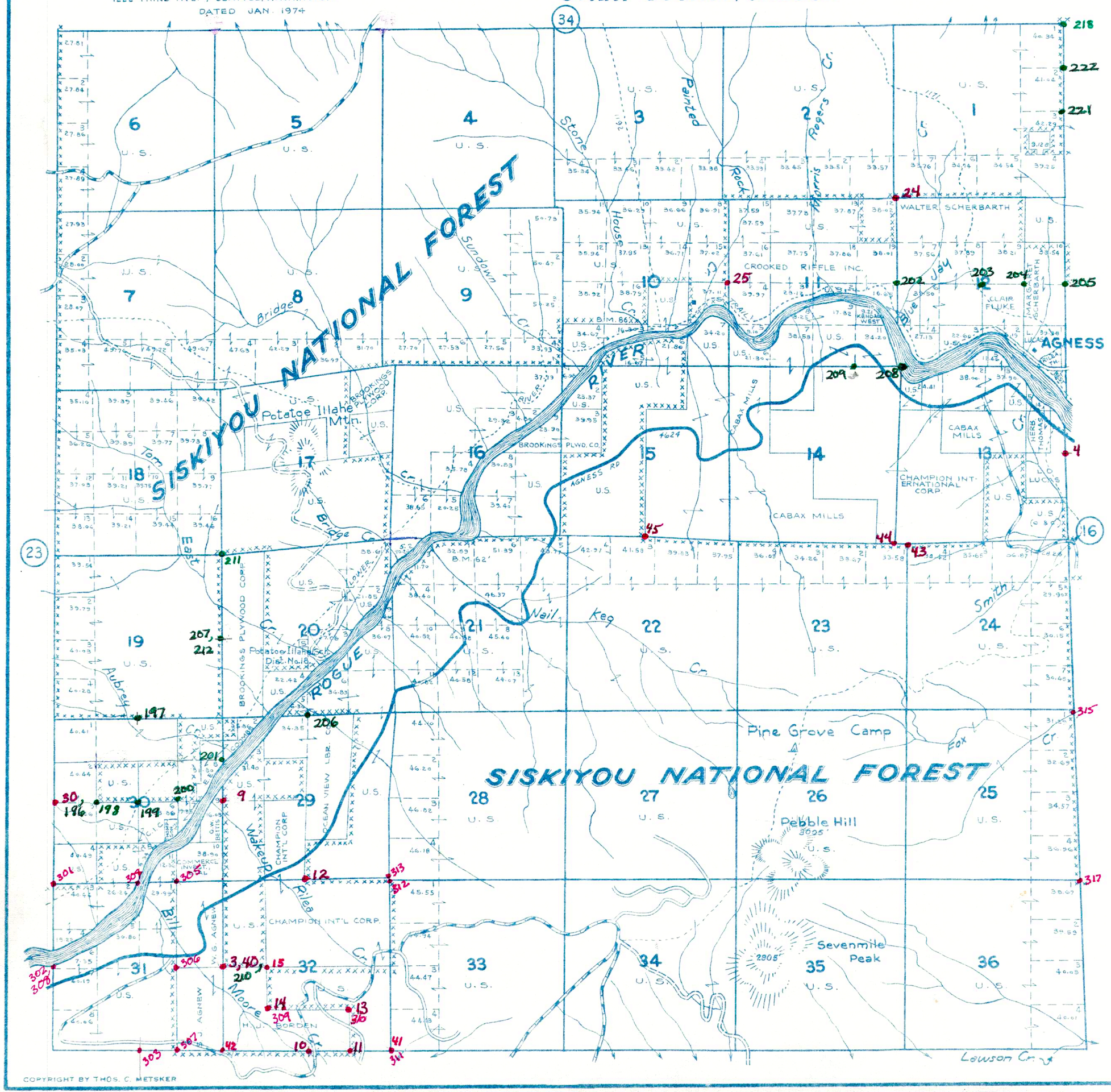

Reproduction in whole or part for personal use or resale is prohibited by law.

—LEGEND—

PAVED ROADS
STATE HWYS. (42) U.S. HWYS. (101)
IMPROVED DIRT RDS.
DIRT ROADS
INFERIOR ROADS
RAILROADS
TRAILS
INTERMITTENT CREEKS
NAT'L FOREST BDRY.
TRANSMISSION LINE

FOR SALE BY
METSKER MAPS
111 SO. TENTH ST., TACOMA, WASHINGTON
1222 THIRD AVE., SEATTLE, WASHINGTON

TOWNSHIP 35 S., RANGE 11 W. W. M.

CURRY COUNTY, OREGON

SCALE 2 IN. = 1 MILE

DATED JAN. 1974

SMALL TRACTS
1 - R.F. HILL
2 - HILDA BERGER
3 - J.C. LEITH
4 - CHAS. BITTNER
5 - TED BLOKKER, ET AL.
6 - WM. TAYLOR, ET AL.
7 - WES MORGAN, ET AL.
8 - DON LUCAS
9 - DAIL MOORE
10 - JORDAN LAWSON

Reproduction in whole or part for personal use or resale is prohibited by law.

—LEGEND—
PAVED ROADS
STATE HWY. (42) U.S. HWY. (101)
IMPROVED DIRT ROADS
DIRT ROADS
INFERIOR ROADS
RAILROADS
TRAILS
INTERMITTENT CREEKS
NAT'L FOREST BDRYS. XXXXXX
TRANSMISSION LINE

COPYRIGHT BY THOS. C. METSKER

FOR SALE BY
METSKER MAPS
111 SO. TENTH ST., TACOMA, WASHINGTON
1222 THIRD AVE., SEATTLE, WASHINGTON

TOWNSHIP 34 S., RANGE 11 W. W. M.

CURRY COUNTY, OREGON

SCALE 2 IN. = 1 MILE

DATED JAN. 1974

SMALL TRACTS
1-B&C RUTLEDGE

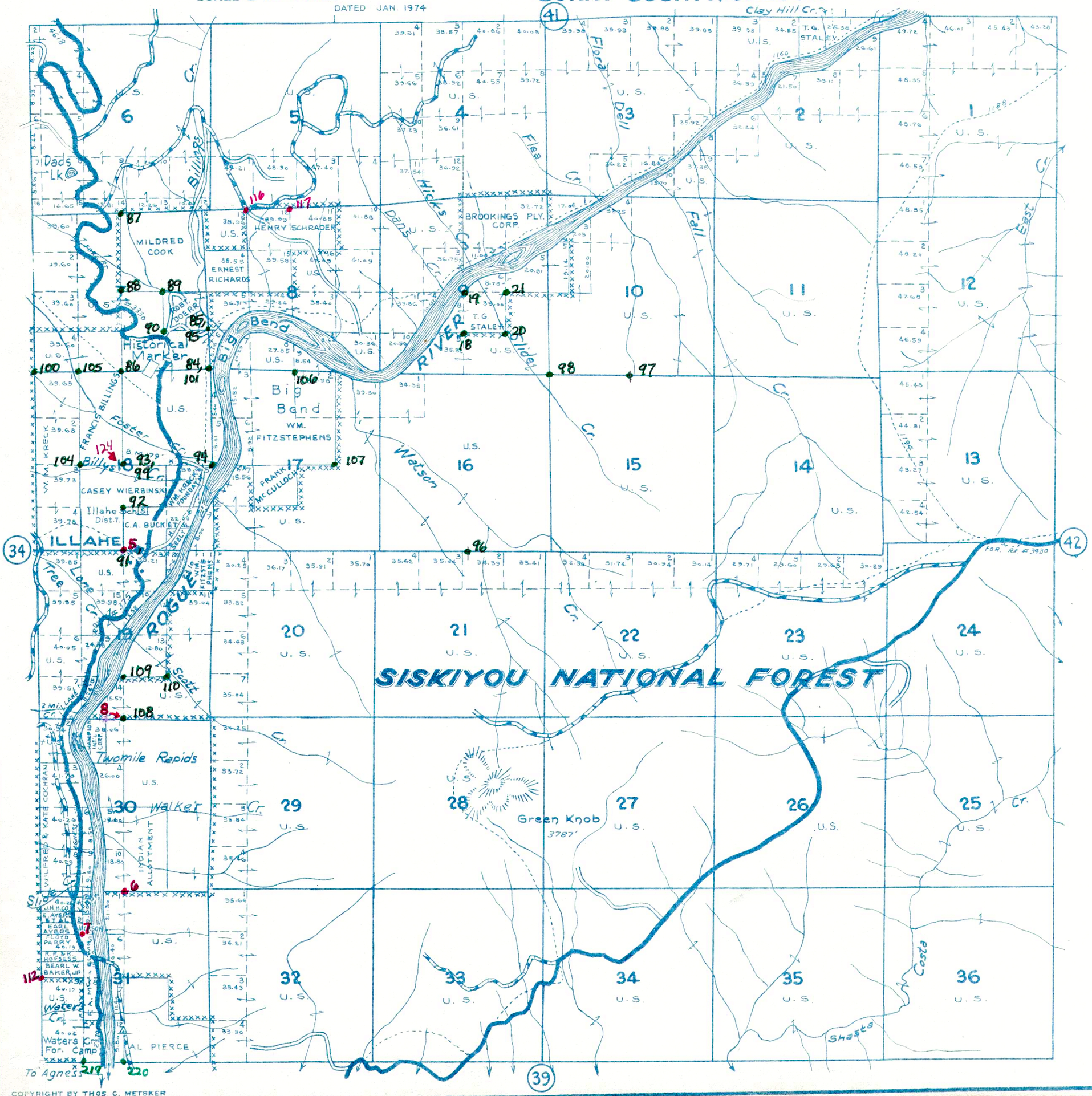

Reproduction in whole or part for personal use or resale is prohibited by law.

—LEGEND—

- PAVED ROADS
- STATE HWY. (42) U.S. HWY. (101)
- IMPROVED DI T ROADS
- DIRT ROADS
- INFERIOR ROADS
- RAILROADS
- TRAILS
- INTERMITTENT CREEKS
- NAT'L FOREST BDYRS.
- TRANSMISSION LINE

COPYRIGHT BY THOS C. METSKER

FOR SALE BY
METSKER MAPS
111 SO. TENTH ST., TACOMA, WASHINGTON
1222 THIRD AVE., SEATTLE, WASHINGTON

SCALE 2 IN. = 1 MILE

TOWNSHIP 33 S., RANGE 10 W.W.M.

CURRY COUNTY, OREGON

CURRY DATED JAN. 1974

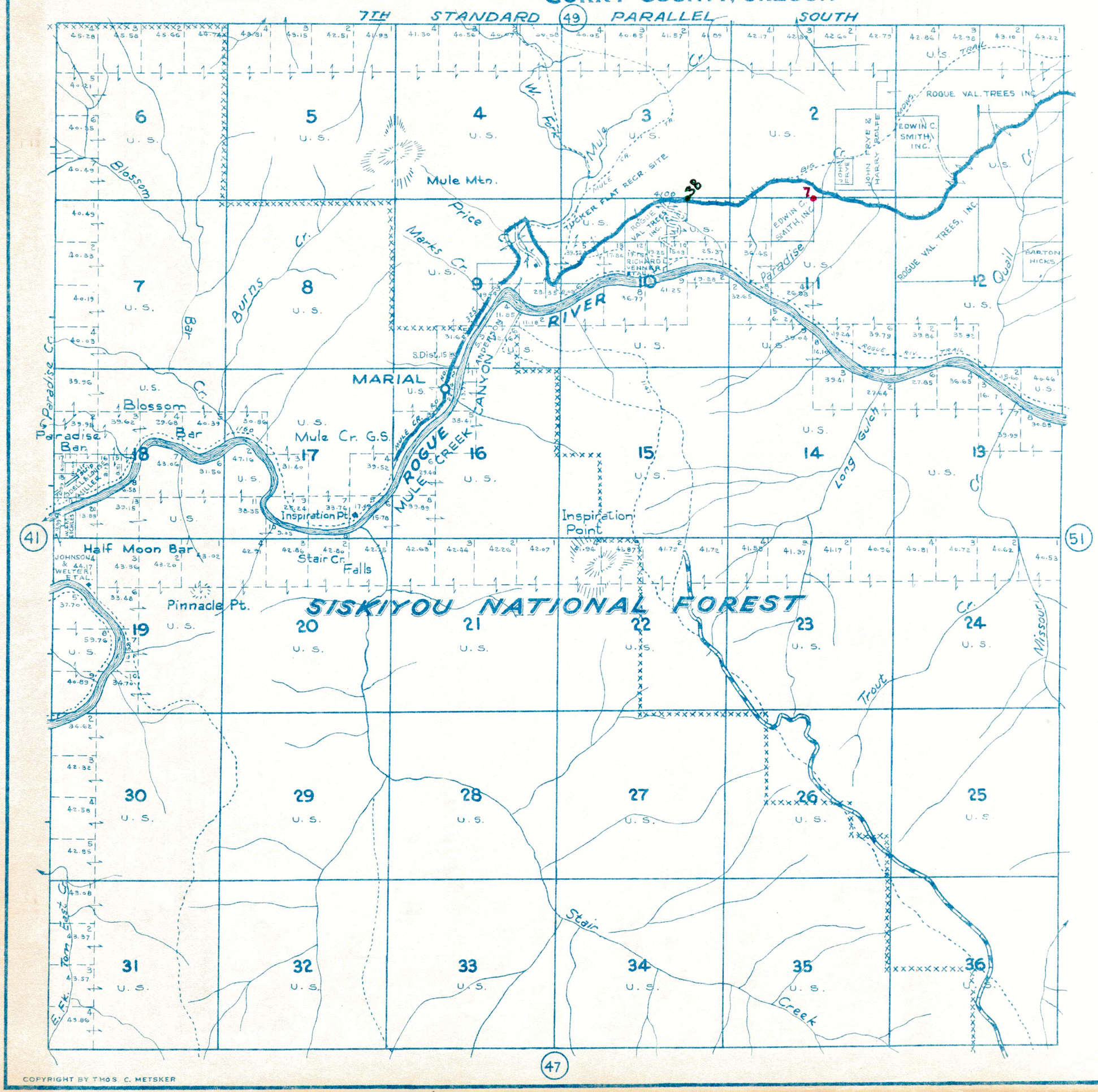

Reproduction in whole or part for personal use or resale is prohibited by law.

•—LEGEND—

PAVED ROADS
STATE HWY. 42 U.S. HWY. 101
IMPROVED DIRT ROADS
DIRT ROADS
INFERIOR ROADS
RAILROADS
TRAILS
INTERMITTENT CREEKS
NAT'L FOREST BDYRS xxxxxx
TRANSMISSION LINES

COPYRIGHT BY THOS. C. METSKER