Cemetery Districts

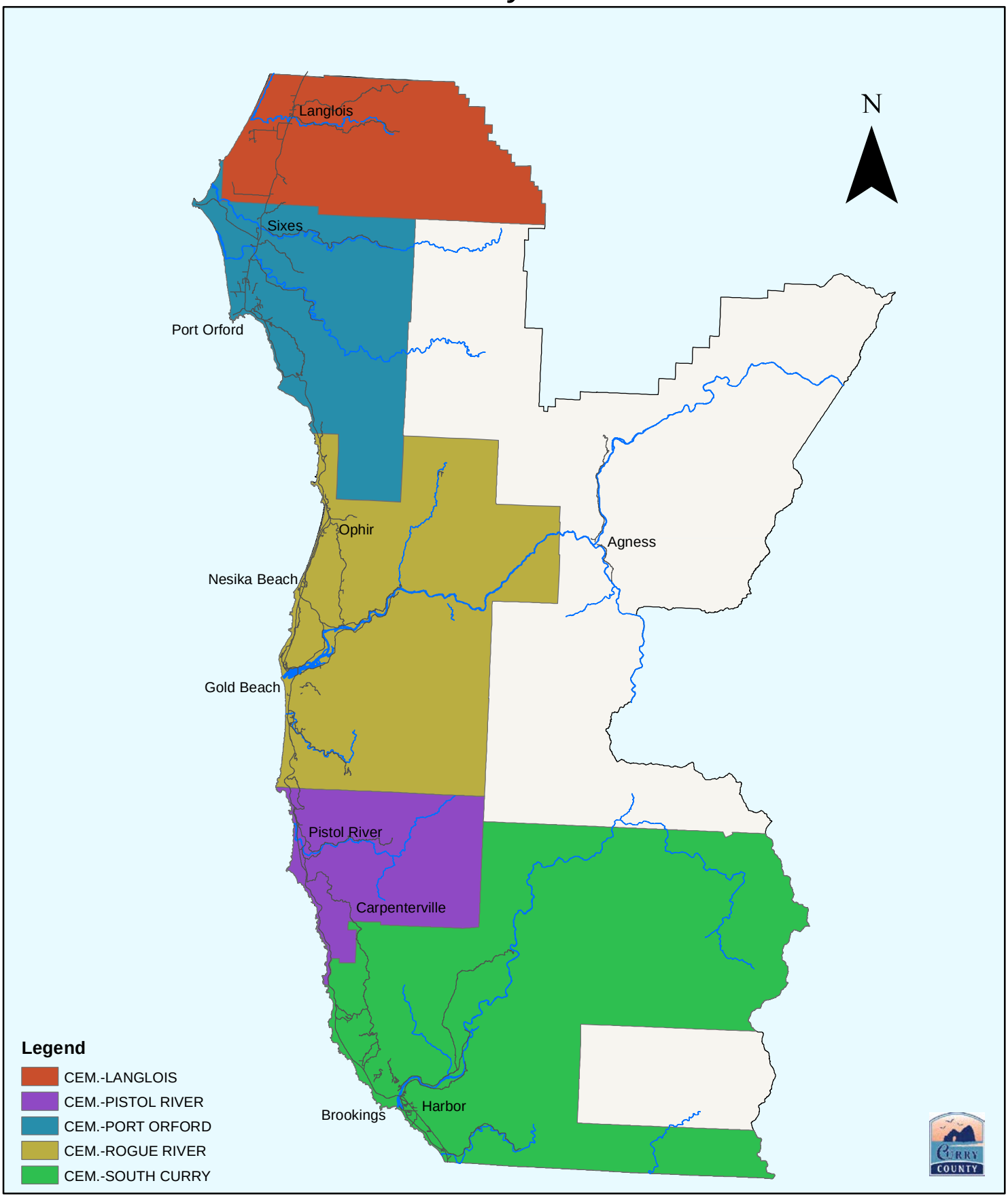

0 4 8 12 Miles

12/8/2011

This Map is a public resource of general information. Use this information at your own risk. Curry County makes no warranty of any kind, expressed or implied, including any warranty of merchantability, fitness for a particular purpose, or any other matter. Deed references and consideration were obtained from the records of the Curry County Clerk.

Fire Districts

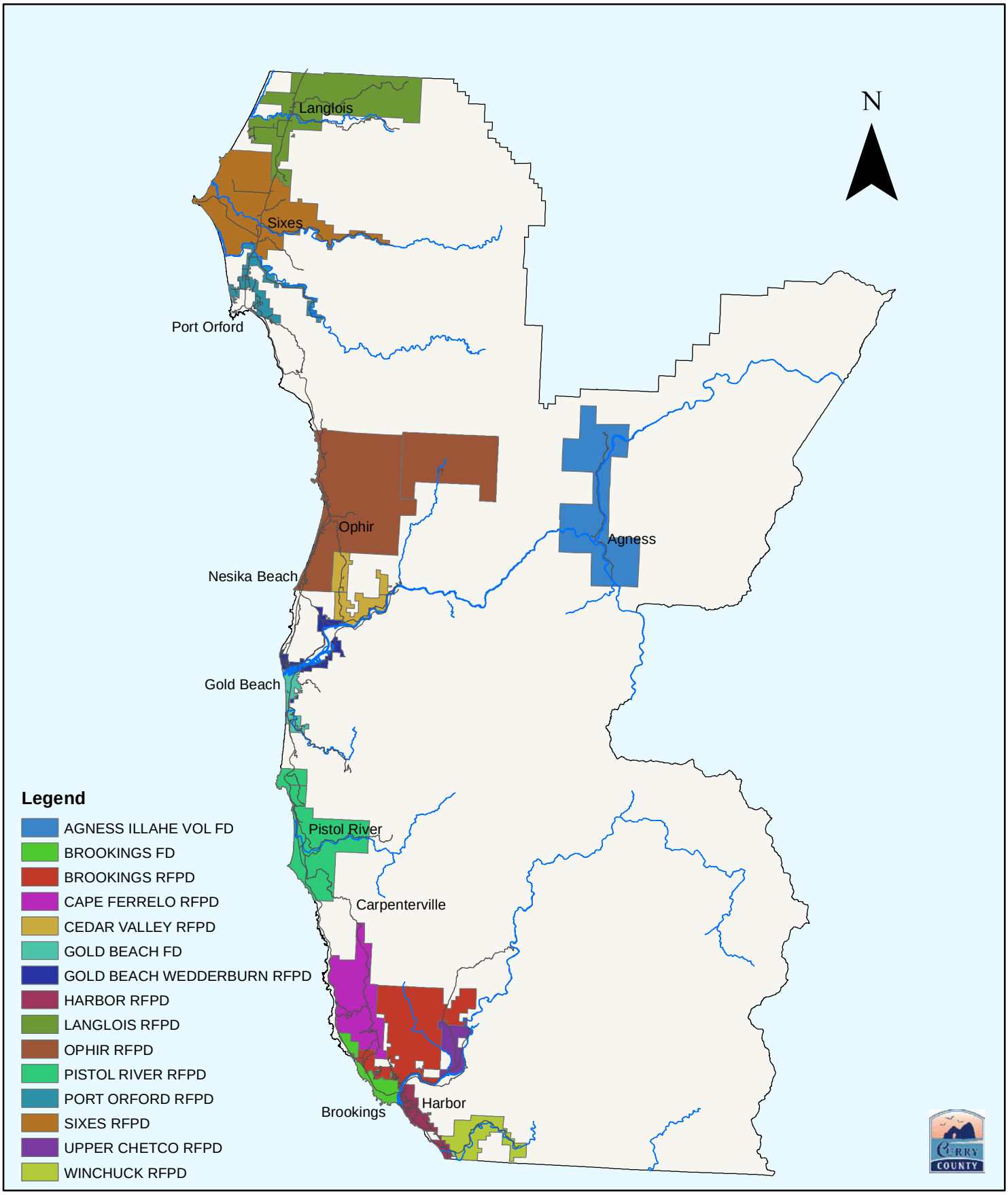

0 4 8 12 Miles

12/8/2011

This Map is a public resource of general information. Use this information at your own risk. Curry County makes no warranty of any kind, expressed or implied, including any warranty of merchantability, fitness for a particular purpose, or any other matter. Deed references and consideration were obtained from the records of the Curry County Clerk.

Health District

0 4 8 12 Miles

12/8/2011

This Map is a public resource of general information. Use this information at your own risk. Curry County makes no warranty of any kind, expressed or implied, including any warranty of merchantability, fitness for a particular purpose, or any other matter. Deed references and consideration were obtained from the records of the Curry County Clerk.

Library Districts

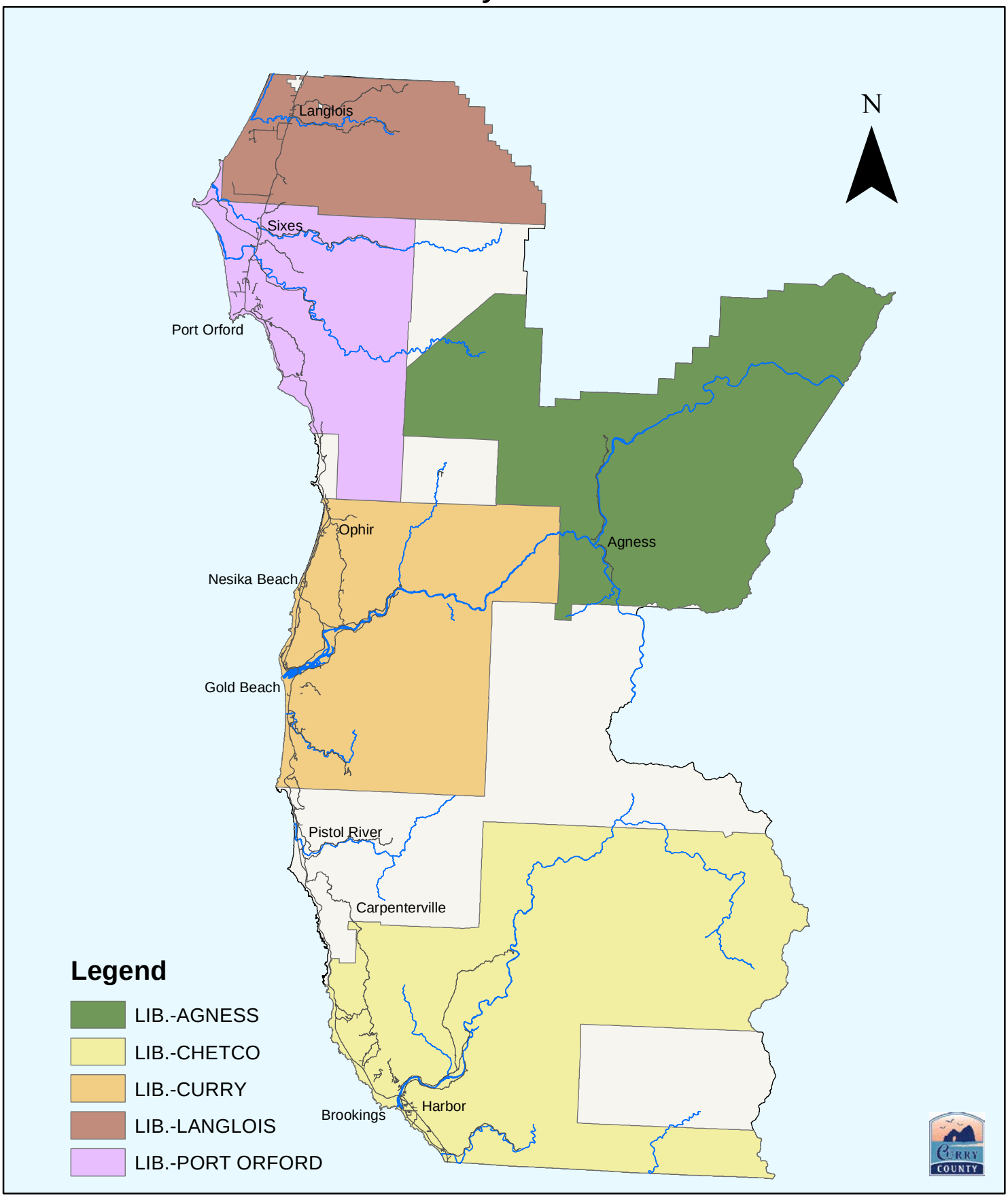

0 4 8 12 Miles

12/8/2011

This Map is a public resource of general information. Use this information at your own risk. Curry County makes no warranty of any kind, expressed or implied, including any warranty of merchantability, fitness for a particular purpose, or any other matter. Deed references and consideration were obtained from the records of the Curry County Clerk.

Port Districts

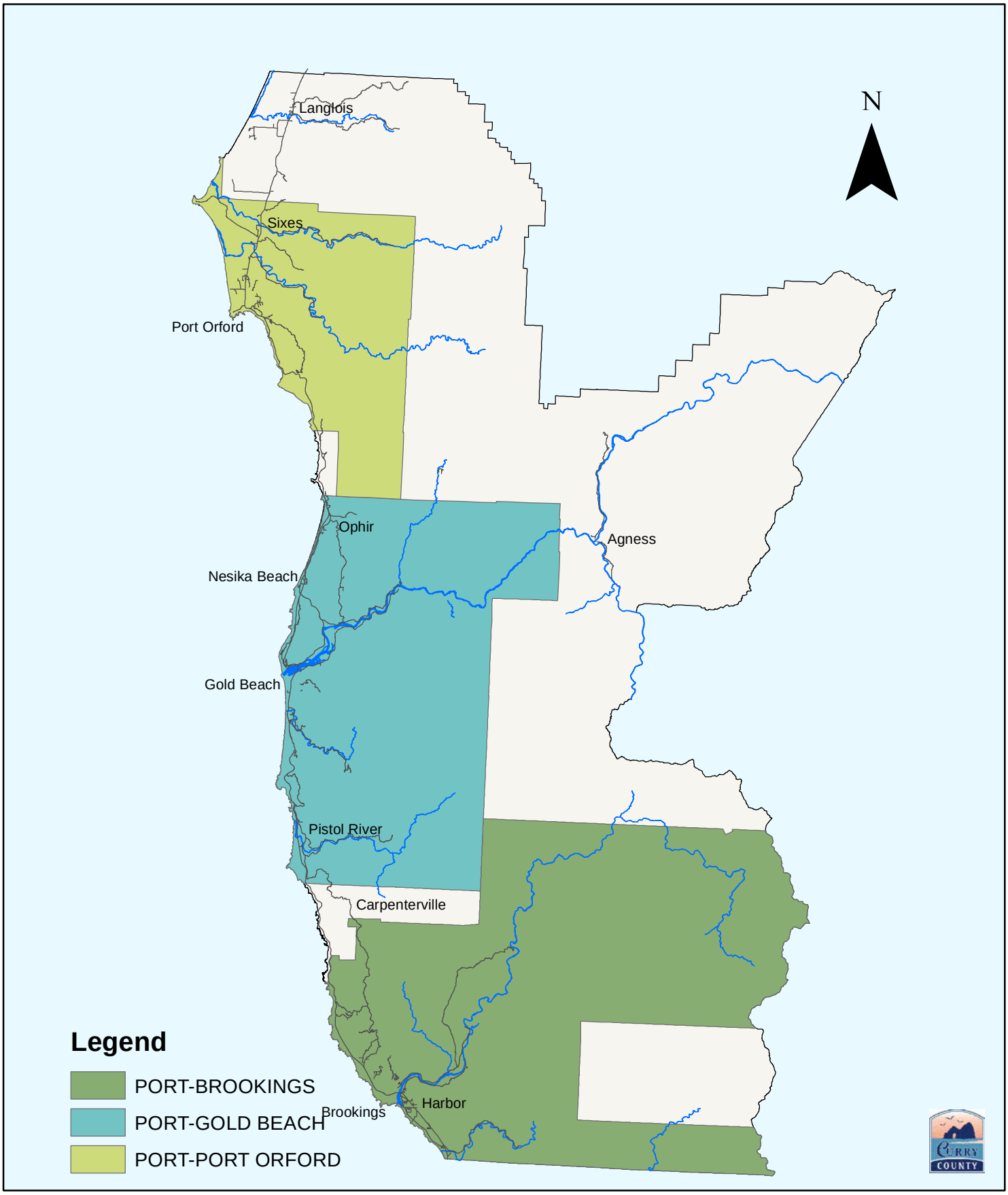

0 4 8 12 Miles

12/8/2011

This Map is a public resource of general information. Use this information at your own risk. Curry County makes no warranty of any kind, expressed or implied, including any warranty of merchantability, fitness for a particular purpose, or any other matter. Deed references and consideration were obtained from the records of the Curry County Clerk.

School Districts

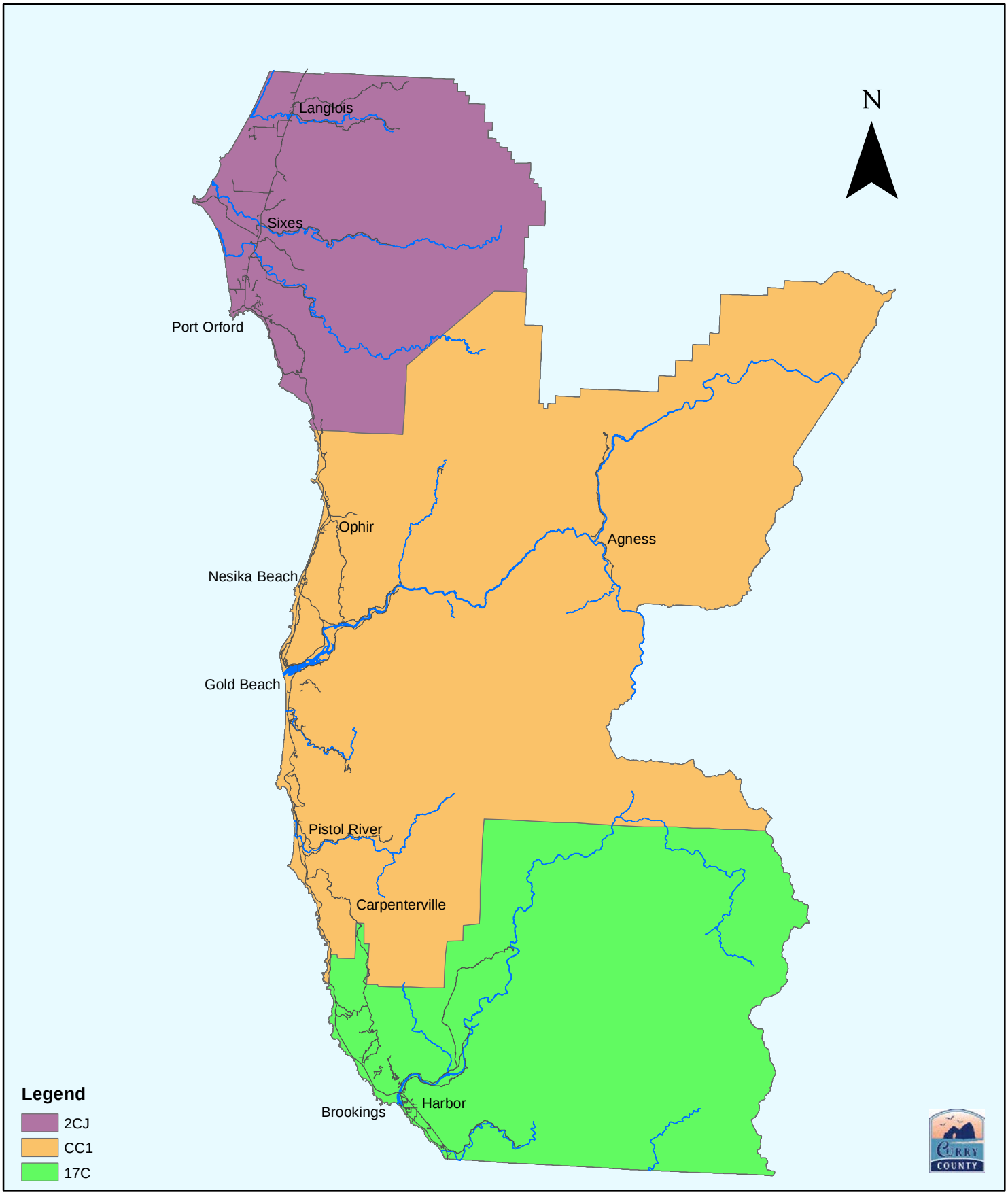

0 4 8 12 Miles

12/8/2011

This Map is a public resource of general information. Use this information at your own risk. Curry County makes no warranty of any kind, expressed or implied, including any warranty of merchantability, fitness for a particular purpose, or any other matter. Deed references and consideration were obtained from the records of the Curry County Clerk.

Water Districts

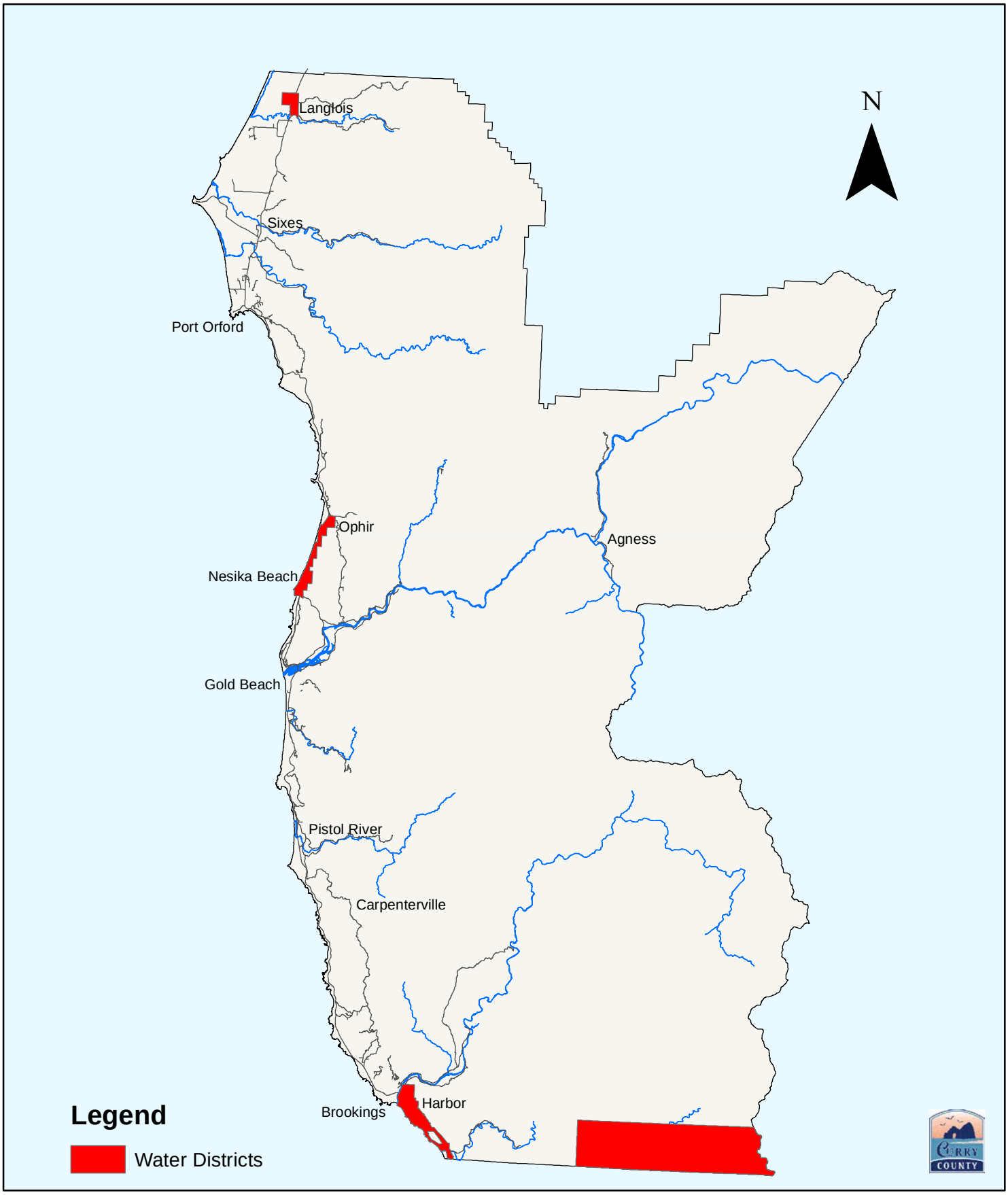

0 4 8 12 Miles

12/8/2011

This Map is a public resource of general information. Use this information at your own risk. Curry County makes no warranty of any kind, expressed or implied, including any warranty of merchantability, fitness for a particular purpose, or any other matter. Deed references and consideration were obtained from the records of the Curry County Clerk.